

Application to DHCD Submitted through CAMS

West Piedmont PDC

WPPDC East VATI 2024

Application ID: 107412182023132726

Application Status: Pending

Program Name: Virginia Telecommunication Initiative 2024

Organization Name: West Piedmont PDC

Organization Address: 1100 Madison St.
Martinsville, VA 24112

Profile Manager Name: Jacob Bullins

Profile Manager Phone: (276) 638-3987

Profile Manager Email: jbullins@wppdc.org

Project Name: WPPDC East VATI 2024

Project Contact Name: Michael Armbrister

Project Contact Phone: (276) 638-3987

Project Contact Email: broadband@wppdc.org

Project Location: 1100 MADISON ST
MARTINSVILLE, VA 24112-3145

Project Service Area: Amelia County, Campbell County, Charlotte County, Nottoway County, Pittsylvania County

Total Requested Amount: \$9,403,300.00

Required Annual Audit Status: Pending Review

Application to DHCD Submitted through CAMS

West Piedmont PDC

WPPDC East VATI 2024

Budget Information:

Cost/Activity Category	DHCD Request	Other Funding	Total
Telecommunications	\$9,403,300.00	\$4,928,700.00	\$14,332,000.00
Administration	\$250,000.00	\$0.00	\$250,000.00
Construction	\$9,153,300.00	\$4,928,700.00	\$14,082,000.00
Total:	\$9,403,300.00	\$4,928,700.00	\$14,332,000.00

Budget Narrative:

\$14,082,000 in funding for this project will be used for construction of distribution/transport fiber, fiber drops, and electronics to provide service. \$9,153,300 is requested from VATI and \$4,928,700 in match is provided by RiverStreet Networks. \$250,000 of the requested VATI amount will be used for grant administration.

Questions and Responses:

1. Project Description and Need

Describe why and how the project area(s) was selected. Describe the proposed geographic area including specific boundaries of the project area (e.g. street names, local and regional boundaries, etc.). Attach a copy of the map of your project area(s). Label map: Attachment 1 – Project Area Map.

Answer:

The area was selected based on the review of mapping and associated data including but not limited to; 1) BDC Fabric Data, 2) VATI files, and 3) County and PDC data, grant eligible locations sourced from the State of Virginia to determine unserved areas and where funding has not been already awarded. Additionally, to ensure universal coverage in the Counties, the RSN engineering group via a combination of research and vetting identified 5,062 unserved locations. The research was conducted using GIS databases, Broadband Surveys, and guidance from VA DHCD and the vetting occurred with the County. The project areas include Amelia, Campbell, Charlotte, Nottoway, and Pittsylvania counties. The proposed project area is designed to connect to adjacent and/or contiguous areas which are concurrently being built-out with broadband by RSN in conjunction with CAFII, RDOF, VATI 2022, and VATI 2023 funding. This project represents the means to meet VATI's goal of true universal broadband coverage throughout the State. In Amelia County there are 727 locations passed, in Campbell County there are 55 locations passed, in Charlotte County there are 278 locations passed, in Nottoway County there are 394 locations passed, and in Pittsylvania County there are 3,608 locations passed.

Attachment 1 – Project Area Map provides the boundaries of the project area including the local and regional boundaries.

Application to DHCD Submitted through CAMS

West Piedmont PDC

WPPDC East VATI 2024

2. List existing providers in the proposed project area and the speeds offered. Describe your outreach efforts to identify existing providers and how this information was compiled with source(s).

Answer:

The area was selected based on the review of mapping and associated data including but not limited to; 1) BDC Fabric Data, 2) VATI files, and 3) County and PDC data, grant eligible locations sourced from the State of Virginia to determine unserved areas and where funding has not been already awarded. Additionally, to ensure universal coverage in the Counties, the RSN engineering group via a combination of research and vetting identified 5,062 unserved locations. The research was conducted using GIS databases, Broadband Surveys, and guidance from VA DHCD and the vetting occurred with the County. The project areas include Amelia, Campbell, Charlotte, Nottoway, and Pittsylvania counties. The proposed project area is designed to connect to adjacent and/or contiguous areas which are concurrently being built-out with broadband by RSN in conjunction with CAFII, RDOF, VATI 2022, and VATI 2023 funding. This project represents the means to meet VATI's goal of true universal broadband coverage throughout the State. In Amelia County there are 727 locations passed, in Campbell County there are 55 locations passed, in Charlotte County there are 278 locations passed, in Nottoway County there are 394 locations passed, and in Pittsylvania County there are 3,608 locations passed.

Attachment 1 – Project Area Map provides the boundaries of the project area including the local and regional boundaries.

3. Describe if any areas near the project have received funding from federal grant programs, including but not limited to Connect America Funds II (CAF II), ACAM, ReConnect, Community Connect, and Rural Digital Opportunity Funds (RDOF). If there have been federal funds awarded near the project area(s), provide a map showing these areas, verifying the proposed project area does not conflict with these areas. Label Map: Attachment 2 – Documentation on Federal Funding Area.

Answer:

The area was selected based on the review of mapping and associated data including but not limited to; 1) BDC Fabric Data, 2) VATI files, and 3) County and PDC data, grant eligible locations sourced from the State of Virginia to determine unserved areas and where funding has not been already awarded. Additionally, to ensure universal coverage in the Counties, the RSN engineering group via a combination of research and vetting identified 5,062 unserved locations. The research was conducted using GIS databases, Broadband Surveys, and guidance from VA DHCD and the vetting occurred with the County. The project areas include Amelia, Campbell, Charlotte, Nottoway, and Pittsylvania counties. The proposed project area is designed to connect to adjacent and/or contiguous areas which are concurrently being built-out with broadband by RSN in conjunction with CAFII, RDOF, VATI 2022, and VATI 2023 funding. This project represents the means to meet VATI's goal of true universal broadband coverage throughout the State. In Amelia County there are 727 locations passed, in Campbell County there are 55 locations passed, in Charlotte County there are 278 locations passed, in Nottoway County there are 394 locations passed, and in Pittsylvania County there are 3,608 locations passed.

Attachment 1 – Project Area Map provides the boundaries of the project area including the local and regional boundaries.

Application to DHCD Submitted through CAMS

West Piedmont PDC

WPPDC East VATI 2024

4. **Overlap:** To be eligible for VATI, applicants must demonstrate that the proposed project area(s) is unserved. An unserved area is defined as an area with speeds below 100/20 Mbps and with less than 25% service overlap within the project area for wireless projects and 20% for wireline projects. Describe any anticipated service overlap with current providers within the project area. Provide a detailed explanation as to how you determined the percentage overlap. Label Attachment: Attachment 3 – Documentation Unserved Area VATI Criteria.

Answer:

The focus on project area selection was two-fold as a means of determining funding overlap, if any exists was below the allowable 20% level, as well as confirming the available speeds were below 100Mbps/20Mbps. All the locations in the proposed RSN project area with some level of service provided by Shentel and Firefly, are unserved by the FCC. There are specifically 5,062 locations in Amelia, Campbell, Charlotte, Nottoway, and Pittsylvania Counties where all locations will be provided reliable wireline broadband as an alternative to wireless. VATI 2023 files were reviewed as well as consideration of data from the PDC and Counties. The Counties used GIS databases, Broadband Surveys, and guidance from the Virginia Department of Housing & Community Development to determine these locations were also unserved.

Several of the Counties have ongoing wireless deployments that are failing to meet their expectations when it comes to provided service levels and served coverage areas. When questioned, none of the Counties had access to any KMZ or Shapefiles to show their current wireless deployment areas or service levels being provided. Fixed wireless service levels and coverage area provided by the current equipment falls far short of the County's and RSN's expectations. Based on the poor performance of new wireless equipment installed so far using RSN's licensed CBRS spectrum blocks in Amelia, Nottoway, and Pittsylvania counties, one would suspect similar performance issues to exist in other fixed wireless deployments across Virginia. Unfortunately, there are no quality maps showing the actual coverage areas of fixed wireless deployments in this project area. The maps that do exist appear to be overstated propagation studies that do not show the true service and coverage levels being supplied.

Therefore, we will need to address any overbuilding of wireless providers once they provide accurate mapping data, shapefile, and RSSI levels during the challenge process. Additionally, RSN's outside engineering firm used BDC Fabric data and current technology limitations to determine unserved locations in Amelia, Campbell, Charlotte, Nottoway, and Pittsylvania Counties. This information is provided as Attachment 3-Documents Unserved Area VATI Criteria.

Application to DHCD Submitted through CAMS

West Piedmont PDC

WPPDC East VATI 2024

5. Total Passings: Provide the number of total serviceable units in the project area. Applicants are encouraged to prioritize areas lacking 25 Megabits per second download and 3 Megabits per second upload speeds, as they will receive priority in application scoring. For projects with more than one service area, each service area must have delineated passing information. Label Attachment: Attachment 4 – Passings Form.
- Of the total number of VATI passings, provide the number of residential, business, non-residential, and community anchors in the proposed project area.
 - If applicable, of the total number of RDOF passings, provide the number of residential, business, non-residential, and community anchors in the proposed project area.
 - If applicable, provide the number of passings that will require special construction costs, defined as a one-time fee above normal service connection fees required to provide broadband access to a premise . Describe the methodology used for these projections.
 - If applicable, provide the number of passings included in the application that will receive broadband access because special construction costs have been budgeted in the VATI application. Describe the methodology used for determining which passings with special construction costs were budgeted in the application.
 - Provide the number of passings in the project area that have 25/3 Mbps or less. Describe the methodology used for these projections. (up to 15 points)

Answer:

- Based on information from the Counties and engineering estimates, here is a breakdown of the 5,062 locations passed by VATI by category: 4,710 Residential, 36 Non-residential, 314 Business (non-home based), and 2 Community Anchor Institutions.
- Not applicable, there are no RDOF locations included in the proposed project areas. RSN has excluded all existing RDOF funded locations from the proposed project areas.
- RSN extends fiber drops to locations up to 2,000 feet from the main fiber run located in the VDOT right of way or easement. For this application, and proposed project areas, all locations fall into the “Standard Install” group with an estimated 40% take rate and includes standard install costs in the total build costs. RSN has designed the build-out to ensure there are not any fiber drops requiring special construction costs, removing financial impediments to the VATI goal of providing universal access to all locations affordably.
- As stated previously, this build-out has been created to eliminate long drop locations. In the event there is a location that inadvertently falls into this category, RSN has a low per-foot charge for locations beyond 2,000 feet. Additionally, RSN has responded to the LECAP RFI and plans to participate in the program so that no Low to Moderate Income (LMI) residents pay out of pocket to cover the costs to build beyond 2,000 feet.
- RSN’s focus was on qualifying and quantifying the proposed project area based upon lack of 100/20 Mbps while also conducting a thorough analysis to determine if any locations had 25/3 Mbps or less. The analysis revealed that any 25/3 Mbps passings in the proposed project area were not recipients of VATI 2022 and VATI 2023 funding, so approximately 2,666 locations in the project area are unfunded or under-served with speeds less than 25/3 Mbps.

Application to DHCD Submitted through CAMS

West Piedmont PDC

WPPDC East VATI 2024

6. Describe if any blocks awarded in Rural Digital Opportunity Fund (RDOF) are included in the VATI application area. If RDOF areas are included in the VATI application, provide a map of these areas and include information on number of passings in RDOF awarded areas within the VATI application area, and Census Block Group ID number for each block group in the project area. Label Attachment: Attachment 5 – RDOF Awarded Areas Form in VATI Area

Answer:

Not applicable, the project area does not include any blocks awarded in RDOF as a result there is no Attachment 5-RDOF Awarded Areas in VATI area to submit.

7. **For wireless projects only:** Please explain the ownership of the proposed wireless infrastructure. Please describe if the private co-applicant will own or lease the radio mast, tower, or other vertical structure onto which the wireless infrastructure will be installed.

Answer:

Not applicable, the proposed project is not a wireless project.

8. **Network Design:** Provide a description of the network system design used to deliver broadband service from the network's primary internet point(s) of presence to end users, including the network components that already exist and the ones that would be added by the proposed project. Provide a detailed explanation of how this information was determined with sources. Provide information on how capacity for scalability, or expansion, of how the network can adapt to future needs. If using a technology with shared bandwidth, describe how the equipment will handle capacity during peak intervals. For wireless projects, provide a propagation map for the proposed project area with a clearly defined legend for scale of map. Label Map: Attachment 6 – Propagation Map Wireless Project.

Answer:

This is an extension of a new FTTH project with the only existing network components being the Internet access points that currently exist in each County. RSN plans to use an XGS-PON FTTH access vendor such as Calix, DZS, or Adtran. The proposed technology allows a rate of up to a symmetrical 10Gbps Down/10Gbps Up IP transport of voice, broadband, and OTT video between the Applicant's Host office and the customer premise. The Applicant proposes initially using XGS-PON FTTH architecture fed from splitter cabinets for last-mile access. This architecture can be upgraded to NG-PON2, delivering up to 40G service and beyond, as needed in the future. The PON splitters will have a maximum of a 1:32 split on an all-fiber plant that extends no more than 32km from the OLTs. Most deployments will have a much lower ratio. Extra fibers will be left in every splitter cabinet to allow for any additional type of service that may be required by the government or business. Redundant Core and Aggregation Routers will be deployed as needed. The middle mile data is uplinked to the Internet at several locations. 40 Gbps access across a 100 Gbps connection to Cogent is provided at the Gretna Host office location with an additional 40 Gbps access via a different vendor planned. All Internet traffic is terminated to the Pixel Factory and/or Uniti on two separate routes. Where possible, all the equipment sites will be served with separate multiple 10G IP ringed transport fibers. XGS-PON ONTs and Wi-Fi routers will be placed at the customer premises with the ability to upgrade as needed. The customers will be provided with the option of either an indoor or outdoor ONT.

9. **Speeds:** Describe the internet service offerings, including download and upload speeds, to be provided after completion of the proposed project. Detail whether that speed is based on dedicated or shared bandwidth, and detail the technology that will be used. This description can be illustrated by a map or schematic diagram, as appropriate. List the private co-applicant's tiered price structure for all speed offerings in the proposed project area, including the lowest tiered speed offering at or above 100/20 Mbps. (up to 10 points)

Answer:

RSN plans on using existing OPTi-Fi residential pricing for this project. The plan currently contains three fully symmetrical Internet speeds; 100/100 Mbps, 500/500 Mbps, 1/1 Gbps with no data caps. All three packages have an add-on option of VOIP phone line for \$30.00 with multiple calling features as well as local and continental US long distance calls.

The Internet-only packages are priced at \$90, \$110, and \$130. There is also a \$5 recovery and assessment fee on each account. The proposed FTTH pricing is comparable to the rates in the FCC's 2023 Urban Rate Survey. The FTTH service is affordable and priced competitively for the markets. This will benefit the local communities especially because the median income for households in the project area counties is significantly lower than the State of Virginia median income.

Application to DHCD Submitted through CAMS

West Piedmont PDC

WPPDC East VATI 2024

U.S. Census

Virginia

Amelia

Campbell

Charlotte

Nottoway

Pittsylvania

Median Household Income

\$87,249

\$63,438

\$59,022

\$51,548

\$62,366

\$52,619

Persons in Poverty

11%

9.90%

10.90%

16.90%

21%

13.10%

Persons per Square Mile

218.6

37.3

Application to DHCD Submitted through CAMS

West Piedmont PDC

WPPDC East VATI 2024

110.7

24.3

49.8

62.4

To reduce the cost of these service packages RSN participates in Federal low-income discount plans and as a result there are a couple discounts that can be applied; the \$9.25 Federal Universal Service Lifeline discount, and the ACP (Affordable Connectivity Program) program to provide an additional savings of up to \$30 per month to low-income individuals and families. Additionally, RSN is also participating in "LECAP" program to eliminate the costs to LMI households that fall beyond our free standard installation service which covers up to a 2,000 feet fiber drop. RSN incorporates multiple levels of assistance for low-income locations based on the understanding that building broadband is not sufficient if not priced affordably and equitably for all residents.

10. Explain how the proposed project achieves universal broadband coverage for the locality or fits into a larger plan to achieve universal broadband coverage for the locality. If applicable, explain the remaining areas of need in the locality and a brief description of the plan to achieve universal broadband coverage. (up to 50 points)

Answer:

To ensure universal coverage in the project counties, this project will build out all the unserved locations identified by the Counties and FCC with the exception for those unserved areas being built by other ISPs. The proposed project area as designed will connect to adjacent areas concurrently being built-out with broadband to meet VATI's goal of true universal broadband coverage throughout the State. Additionally, RSN and the Counties have been working with their PDCs, DHCD, and others to identify any unfunded unserved locations that can be added to the project application as well as other applications focusing on the goal of universal coverage. Upon completion of the proposed FTTH Broadband Grant project locations in the proposed service areas will have access to significantly greater broadband speeds at affordable rates. This has been a multi-agency effort spanning several years to ensure all areas of need in the locality have been included and the project will achieve universal broadband coverage.

Application to DHCD Submitted through CAMS

West Piedmont PDC

WPPDC East VATI 2024

11. Project Readiness

Describe the current state of project development, including but not limited to: planning, preliminary engineering, identifying easements/permits, status of MOU or MOA, and final design. Prepare a detailed project timeline or construction schedule, identifying specific tasks, staff, contractor(s) responsible, collection of data, etc., and estimated start and completion dates. Applicants are encouraged to extensively discuss, where applicable, easements relating to railroad crossings, federally-owned lands and parks, partnerships with the Virginia Department of Transportation, and mobile home parks. Applicants must include Memorandums of Understanding (MOUs) or Memorandums of Agreement (MOAs) between applicants (drafts are allowable). Label Attachments: Attachment 7 – Timeline/Project Management Plan; Attachment 8 – MOU/MOA between Applicant/Co-Applicant; (up to 10 points)

Answer:

The project planning, preliminary engineering, and identification of easements is a continuation of exiting FTTH builds in all these counties. RSN plans to extend fiber routes and increase cable sizes as well as electronic requirements as needed to serve the additional 5,062 locations identified in this application. The design of this fiber network is consistent with other successful large FTTH deployments that RSN has undertaken in the past.

Attachment 7-Timeline/Project Management Plan contains the 30-month project timeline broken down into major components and sub tasks.

Attachment 8-MOU/MOA between Applicant/Co-Applicant consists of a copy of the MOU ready to be executed between RSN and the PDC. If the VATI Grant is awarded, then RSN will enter a formal agreement/contract in conjunction with the VA DHCD contract with WPPDC for this project.

12. Has the applicant or co-applicant received any VATI grants? If so, provide a list of these grants, with a detailed summary of the status of each.

Answer:

RSN has received VATI grant awards in 2020 and 2021 for a two-phased FTTH project with King and Queen County. Both Phase 1 and Phase 2 of the King and Queen FTTH project are completed. WP PDC and RSN received VATI 2022 funding for projects in progress in Amelia, Bedford, Campbell, Charlotte, Nottoway, Pittsylvania, Henry, Franklin, and Patrick Counties. WP PDC and RSN received VATI 2023 funding and a Letter of Intent to fund projects in Amelia, Campbell, Charlotte, Nottoway, Pittsylvania, Henry, Franklin, and Patrick Counties. RSN is actively building out in multiple portions of Pittsylvania and Charlotte Counties. They have plans to begin building in all other Counties next year. They expect to complete the VATI 2022 and VATI 2023 projects by 2026.

Application to DHCD Submitted through CAMS

West Piedmont PDC

WPPDC East VATI 2024

13. **Matching funds:** Complete the funding sources table indicating the cash match and in-kind resources from the applicant, co-applicant, and any other partners investing in the proposed project (VATI funding cannot exceed 80 percent of total project cost). In-kind resources include, but are not limited to: grant management, acquisition of rights of way or easements, waiving permit fees, force account labor, etc. Please note that a minimum 20% match is required to be eligible for VATI, the private sector provider must provide 10% of the required match. If the private co-applicant cash match is below 10% of total project cost, applicants must provide financial details demonstrating appropriate private investment. If applicants and co-applicants are seeking to include prior expended funds as matching funds, Attachment 11 must be completed. Label Attachments: Attachment 9 - Funding Sources Table; Attachment 10 – Documentation of Match Funding; Attachment 11 - Prior Expended Match Form

Answer:

The total FTTH construction cost to pass the 5,062 locations in this project is \$14,332,000. RSN is bringing in \$4,928,700 (35% match) in cash (or loan funds) and requesting \$9,403,300 in VATI Grant funds to build out these projects. RSN did not request any matching funds from the Counties participating in this application because most had expended their ARPA money and they had previously provided funds in 2022 & 2023: Amelia - \$ 4,397,133; Campbell - \$ 3,434,734; Charlotte - \$ 1,692,150; Nottoway - \$ 1,795,822; Pittsylvania - \$ 16,528,939.

14. **Leverage:** Describe any leverage being provided by the applicant, co-applicant, and partner(s) in support of the proposed project. (up to 10 points)

Answer:

RSN is leveraging millions in RDOF and CAF II funding in these counties as well as previously awarded 2022 & 2023 VATI Grants and County match. RSN is using these Federal, State, and Local funds to build out a new FTTH network contiguous to the project areas in this application. These funded networks are allowing RSN to reach further into rural areas and pass more Virginia homes and businesses at a lower cost while working toward the goal of achieving universal broadband coverage in all the counties.

15. **Communications Plan:** Describe efforts to keep the public informed of project progress and the broadband adoption plan.

a. Explain how you plan on communicating the project status to stakeholders, including but not limited to County leadership, project areas residents, etc. (Up to 10 points)

b. Explain how you plan to promote customer take rate, including marketing activities, outreach plan, and other actions to reach the identified serviceable units within the project area. Provide the anticipated take rate and describe the basis for the estimate. (up to 10 points)

c. Describe any digital literacy efforts to ensure residents and businesses in the proposed project area sufficiently utilize broadband. Please list any partnering organizations for digital literacy, such as the local library or cooperative extension office.

Answer:

a. RSN has three distinct phases of marketing when constructing past new FTTH locations. Below is a listing of the activities that happen in each phase as well as a “trigger point” for the phase to begin. Additionally, RSN updates marketing materials on a routine basis to adjust for changes in the marketplace. An example is provided with this application under Attachment 19 – Marketing materials.

Brand Awareness - Post VATI Grant and just prior to Construction beginning in the area:

- Billboards
- Newspaper Ads
- Radio ads
- Chamber membership
- Local representation at town meetings (Business Development Team)

Coming Soon - After Construction starts and fiber installations begin in the area:

- Crowd Fiber registration - show your interest

Application to DHCD Submitted through CAMS

West Piedmont PDC

WPPDC East VATI 2024

- Website landing page announcements
- Website landing page project status updates
- Facebook target ads

Ready for Service - After fiber construction is complete, electronics installed, and service is available to locations passed:

- Door hangers
- Yard signs
- Emails
- Postcards
- Letters
- Social media posts

b. Based on RSN's historical operations of bringing new fiber networks online and transitioning users over to those FTTH systems, a very conservative growth rate is used for this project. Additionally, our conservative estimates are based on customers not connected to the network until the final build-out stages in year three. Fortunately, network engineers are forecasting that end users could be connected earlier than the total completion of the FTTH project. Previously RSN has used a conservative take ratio of 30%, however since the COVID 19 Pandemic RSN and other ISPs have seen much higher take rates above 60% in rural areas. Therefore, RSN has adjusted their take rate up from 30% to 40%. This new take rate is still very conservative based on the changes to education and workforce.

To assist with the acquisition of customers, RSN has an extensive marketing campaign consisting of postcards, banners, door hangers, billboards, radio spots, press releases, neighborhood signs, social media updates. Additionally, RSN uses a "Crowd Fiber" tool that is associated with its website, join.buildriverstreet.com. This tool allows the user or a CSR to enter the potential customer's data into the portal and then map them for tracking interest by service areas. If the information is submitted by an existing Internet user, the site captures their current bandwidth, if they are willing to conduct a speed test which is part of the portal's questionnaire. Furthermore, RSN offers "Lifeline Discount" which can lower service costs up to \$9.25 per month. RSN participates in the ACP (Affordable Connectivity Program) program to provide additional savings of up to \$30 per month to low-income individuals and families. RSN also participates in "LECAP" programs to eliminate the costs to LMI households that fall beyond the free standard installation service which covers up to a 2,000' fiber drop. Information on RSN's marketing plans and Crowd Fiber tool has been added as an attachment.

c. In the past RSN has worked with local Community Colleges and local library systems to set up digital literacy programs in areas with very rural communities. These programs are often based on the community's needs and wants. RSN plans to work with each County to conduct advertising and outreach specifically targeted to reach low-income subscribers as a means of promoting digital equity, literacy, and discount options available to low-income households in the proposed grant service area. In addition, digital literacy efforts are planned or already underway across the project region with various partners supporting educational efforts, including the public-school systems, public library systems, and community groups.

West Piedmont Planning District Commission (WPPDC) has worked with chambers of commerce and other partners to develop an ecommerce and social media training program for small businesses. During the project, WPPDC staff will support efforts in the project area with marketing and to share best practices to encourage digital literacy.

A specific example of digital literacy efforts in the project area is the Campbell County Public Library System (CCPLS), which serves as a hub for digital literacy and equity efforts throughout the County. Working through their four branches, CCPLS provides a range of digital literacy programs and services. For adults, CCPLS offers a menu of in-person technology classes, including basic computer and internet literacy, introductory courses for popular software programs (such as Microsoft Word, Excel, and PowerPoint), and introductory courses for common social media platforms (Facebook, Twitter, etc.). "How to Delete Yourself from the Internet" dives into privacy concerns on the web and teaches patrons how to protect their personal information. For those that wish to take courses online, CCPLS subscribes to a service called Universal Class, which offers online, self-paced instructor facilitated courses, including Google suite and computer programming. A menu is available here: <https://campbellva.universalclass.com>. One-on-one assistance with a Librarian is available to the public by appointment for any technology, device, or digital literacy topic, and is tailored to the

Application to DHCD Submitted through CAMS

West Piedmont PDC

WPPDC East VATI 2024

individual patron's needs. For children, CCPLS offers a monthly STEM after-school program at each branch called, [Labrary\[ro1\]](#) . This program regularly incorporates Spheros, which allows children to experiment with coding using a friendly app-based user interface.

16. **Project Management:** Identify key individuals who will be responsible for the management of the project and provide a brief description of their role and responsibilities for the project. Present this information in table format. Provide a brief description of the applicant and co applicant's history and experience with managing grants and constructing broadband communication facilities.

Answer:

Name

Title

Project Duties

Kristina Eberly

WPPDC POC/Applicant

Oversees all aspects of project

Jacob Bullins

WPPDC Finance Director, WPPDC Grants

Manages financial aspects of WPPDC grants

County POC – 1 per County

TBD

On project team & County liaison

Eric Cramer

RSN CEO

Directs all RSN activities

Michael Brown

RSN VP of Operations

Oversees outside plant and construction

Kimberly Johnson

Application to DHCD Submitted through CAMS

West Piedmont PDC

WPPDC East VATI 2024

RSN CFO

Manages project accounting and record keeping

Mike Meinel

RSN VP of Marketing

Oversees project marketing and advertising effort

Greg Coltrain

RSN VP of Business Development

Acts as a liaison between the PDC, Counties, and RSN

TBD

RSN Project Manager

Oversees the day-to-day project activities of RSN & Outside Engineering Firm

Zack Church

RSN Director of Engineering

Oversees the day-to-day project activities of construction subcontractors

RiverStreet Networks of Virginia is a wholly owned subsidiary of Wilkes Telephone Membership Corporation (WTMC) and is headquartered in Wilkesboro, NC. WTMC is a rural membership cooperative formed in 1951 under Chapter 117 of the North Carolina General Statute and operates an all FTTH broadband network in and around Wilkes County, in Western North Carolina. It obtained a \$25M 70/30 BIP Stimulus grant/loan from the USDA in 2009. WTMC completed a 1100-mile system-wide Fiber-To-The-Home (FTTP) network using an active fiber design for all its exchanges. This has expanded to 672 route miles. High-speed Broadband, Voice, and IPTV is now available to over 21,170 potential subscribers in the Wilkes County service areas. This fiber network serves the four exchanges of Champion, Boomer, Lomax, Clingman, Mulberry, Hayes, State Road, Elkin and North Wilkesboro which are tied together with a 250-mile transport fiber ring with multiple 10G connections. A MetaSwitch Softswitch with VOIP capability is located at the Champion office. IPTV is routed from neighboring Skyline TMC via a redundant 10G fiber ring. A total of 20Gbps internet access is provided, using two different internet service providers (10Gbps from Citizens and 10Gbps from Spirit) via redundant fiber facilities. The broadband traffic is continuously monitoring the actual service levels of every customer, and all connections are upgraded before the 15% over-subscription is reached. The service goal of Wilkes is to maintain an over-subscription level of under 10% on an ongoing basis. This entire project was completed on budget and on time over five years.

After a successful merger in 2018 with Tri-County Telephone Membership Corporation (TCT), WTMC now serves portions of Beaufort, Hyde, and Washington Counties with an all FTTH broadband network in Eastern North Carolina. Due to multiple acquisitions and organic growth, RiverStreet Networks has grown from 8,000 broadband customers in 2015 to just over [30,000 customers in a short six years later in 2021. \[DZ2\]](#) Just as its parent cooperative was chartered to serve the unserved years ago, RiverStreet has sought out to do the very same thing with broadband. RiverStreet believes broadband service plays a vital role in the economic growth of rural communities and should be afforded to everyone. TCT provides Broadband, Voice, and IPTV services over an all-fiber network to about 4,000 customers in parts of Beaufort, Hyde, and Washington Counties in Eastern North Carolina. In 2010 TriCounty received a \$14.2 million (75% Grant/25% Loan) through the Broadband Infrastructure Program (BIP), a program

Application to DHCD Submitted through CAMS

West Piedmont PDC

WPPDC East VATI 2024

developed by the USDA Rural Utilities Service due to Federal Funded Appropriations via the American Recovery and Reinvestment Act of 2009. This facilitated the construction of more than 355 miles of Fiber Optic Cable to serve rural citizens of Northeastern Beaufort County and a small portion of Washington and Hyde Counties. This project was completed within five years. In 2019 & 2020, RSN received over \$32 Million in CAF II funding and \$191 Million in CoBank Loans to expand broadband services in VA and NC. In 2021, RSN finalized their FCC long form to secure over \$40 million in grant funds to pass 25,593 locations in rural Virginia with FTTH services.

RSN is currently wrapping up the close out of their King and Queen County project in which all 4,271 locations in the county have been passed with fiber. This project was made possible by funds from; CAF II, VATI 2020 & 2021, Rappahannock Indian Tribe CARES Funds, KQ County CARES Funds, KQ County Local Match Funds, RSN Match Funds.

17. **Project Budget and Cost Appropriateness**

Budget: Applicants must provide a detailed budget that outlines how the grant funds will be utilized, including an itemization of equipment, construction costs, and a justification of proposed expenses. If designating more than one service area in a single application, each service area must have delineated budget information. For wireless projects, please include delineated budget information by each tower. Expenses should be substantiated by clear cost estimates. Include copies of vendor quotes or documented cost estimates supporting the proposed budget. Label Attachments: Attachment 12 – Derivation of Costs; Attachment 13 - Documentation of Supporting Cost Estimates. (up to 10 points)

Answer:

The derivation of cost, Attachment 12-Derivation of Costs, is broken down by County. There are three major cost categories; Distribution and Trans Fiber per Mile which includes Engineering & Electronics; Drops per location passed which includes ONT costs based on 40% take rate; PDC Admin Fee. Each of these categories is totaled for each County. Additionally, these categories are broken down into funding mechanisms; VATI, RSN. These categories and funding mechanisms are not only totaled by the County, but they are also totaled for the entire project area. Additionally, there are several documents from different contractors and suppliers of current Purchase Order and Invoices from ongoing RSN FTTH projects that make up Attachment 13-Documentation of Supporting Cost Estimates. These documents provide the foundation for the price per mile, per connection, and per build requirements that were used by RSN's internal team and their external engineering firm to determine the costs to build in each of the counties.

18. The cost benefit index is comprised of state cost per unit passed. Individual cost benefit scores are calculated and averaged together to create a point scale for a composite score. Provide the following:

- a. Total VATI funding request
- b. Number of serviceable units
(up to 125 points)

Answer:

- a. \$9,403,300 with Administrative Fees or \$9,153,300 without
- b. Total number of serviceable units: 5,062

VATI Cost per passing - \$1,858 per location with Administrative Fees or \$1,808 without

19.

Application to DHCD Submitted through CAMS

West Piedmont PDC

WPPDC East VATI 2024

Commonwealth Priorities (Up to 50 points)

Additional points will be awarded to proposed projects that reflect Commonwealth priorities. If applicable, describe the following:

- a. Businesses, community anchors, or other passings in the proposed project area that will have a significant impact on the locality or region because of access to broadband.
- b. Unique partnerships involved in the proposed project. Examples include electric utilities, universities, and federal/state agencies.
- c. Digital equity efforts to ensure low to moderate income households in the proposed project area will have affordable access to speeds at or above 100/20 mbps, include information regarding the internet service provider's participation in the Affordable Connectivity Program
- d. The co-applicant's efforts to mitigate supply chain constraints, including labor shortages and order-to-delivery delays on telecommunications materials required to construct broadband networks.
- e. The applicant's and co-applicant's efforts to promote broadband adoption, including, but not limited to: telehealth, smart farming, e-entrepreneurship, and distance learning.

Answer:

1. The project will result in 4,710 new residential passings, 36 non-residential passings, 314 new business (non-home based) passings, and 2 new community anchor passings across the regional project area. There are numerous significant impacts and benefits of this project, including the educational benefit of residential connections for public school and higher education students. The strong need for residential broadband access cannot be understated after the impacts of the Covid-19 pandemic on educational institutions. The economic impact of this project is also significant.

The Chairman of the Charlotte County Board of Supervisors, Gary D. Walker, supports RSN's application. Mr. Walker states that the topography and low population density makes universal broadband access a challenge that does not diminish the citizens' need for that access. Because this application would extend RSN's network counties funded with VATI 2022 and VATI 2023, RSN resubmits the support letters from Campbell and Nottoway counties. The same issues raised in these letters will be addressed if RSN's project is awarded. Campbell County Director of Economic Development Director, Nina Rezai insists, when attracting businesses to the county, broadband is a critical part of the infrastructure companies expect to have readily available. Ms. Rezai further explains, Campbell County is home to many remote working professionals and business owners who lack sufficient internet service to conduct daily business activities. This is true in all the counties partnering in this project.

The project will also serve to increase educational opportunities and has garnered the support of the Superintendent of Campbell County Schools. Students were significantly impacted by the lack of access to broadband during the pandemic when access to education was fully remote and continues to be limited today as COVID cases continue to require isolation and remote access.

The broadband access afforded by this project will significantly impact the Campbell County Department of Social Services, which provides aid to those most in need by providing access to medical treatment and food assistance. The enrollment and update for person(s) in need is an online process and lack of access to broadband inhibits and, in some cases, completely prohibits access to residents with critical needs. Campbell County's Social Services provided a letter of support for the project.

The many letters received demonstrate that access to broadband is no longer a luxury, but a critical need for the health and welfare of area residents and an integral part of the operation and success of area businesses.

2. This project represents a unique public-private partnership between five counties in central and southern Virginia, with a mix of rural and urban communities; an internet service provider with over 70 years of

Application to DHCD Submitted through CAMS

West Piedmont PDC

WPPDC East VATI 2024

providing services to diverse communities, including many rural localities; and one of Virginia's planning district commissions, West Piedmont. The creation of this project and grant application is a testament to the strong relationship that developed among these partners.

There are also many sub-partners in this project, including several of Virginia's community colleges, public school systems, public libraries, economic developers, and businesses and industries. The importance of this project is evident in the letters of support from the many sub-partners that understand the critical need for broadband access in the regional project area.

3. To ensure that all members of the community can benefit from the service, RSN has low-income discounts through the FCC Lifeline Program and RSN participates in the ACP (Affordable Connectivity Program) program to provide an additional savings of up to \$30 per month to low-income individuals and families. Additionally, RSN will waive any long loop fees to install LMI customers who live beyond their free standard installation distance of 2,000 feet. Finally, RSN plans to work with each of the Counties to conduct advertising and outreach specifically targeted to reach low-income subscribers as a means of promoting digital literacy and discount options available to low-income households in the proposed grant service area.
4. To mitigate supply chain constraints RSN has engaged with a vendor for direct contract and partnered with a veteran training group to mitigate labor shortages. Specifically, RSN has executed a special agreement with USA Fiber manufacturer for 1 million feet of fiber to be delivered per month as a means of ensuring the fiber for all projects is available. From the labor perspective, RSN has engaged with AmeriCrew, a veteran led company focused on providing training to transition military and under-employed veterans into successful careers in infrastructure with long-term growth opportunities. By proactively engaging these entities RSN is making significant strides to mitigate both material and labor supply chain constraints.

RSN proposes an all-buried FTTH build with no reliance on utility pole make-ready work that can cause delays to construction schedules. RSN's proposal will efficiently extend fiber routes built with VATI 2022 and 2023 funding using county and state rights of way. This project is being built in conjunction with current FTTH projects in each county in which RSN has already begun engineering, permitting, and VDOT easements.

5. RSN's broadband adoption activities incorporate the marketing and outreach activities identified in response to question 15.a above as well as the following to promote the Grant award, project deployment timing, and availability of Broadband service include but are not limited to:
 1. Direct calls to customers.
 2. Coordinated communication with the educational community and area schools.
 3. Participation in community events once broadband is available.
 4. Coordinated communication with hospitals and medical offices.

Application to DHCD Submitted through CAMS

West Piedmont PDC

WPPDC East VATI 2024

20. Additional Information

Please attach any letters of support from stakeholders. If the applicant is not a locality(s) in which the project will occur, please provide a letter of support from that locality.

Attachment 14 – Letters of Support.

Provide the two most recent Form 477 submitted to the FCC, or equivalent, as well as point, polygon, and, for wireless providers, RSSI shapefiles for the project area **in .zip file form**. With attachments 17 through 20, attach any other information that the applicant desires to include. Applicants are limited to four additional attachments.

Label Additional Attachments as:

- a. Attachment 15 – Two most recent Form 477 submitted to the FCC or equivalent
- b. Attachment 16 - Point and Polygon shapefiles, in.zip file form, showing proposed passings and project area
- c. Attachment 17 - For wireless applicants: shapefiles, in .zip file form, indicating RSSI projections in the application area
- d. Attachment 18 – XXXXXXXX
- e. Attachment 19 – XXXXXXXX
- f. Attachment 20 – XXXXXXXX

Answer:

RSN has received many letters of support for the proposed project areas. As well as previous VATI projects, this project will build from extending services to unserved and unfunded locations. Those letters are supplied as Attachment 14- Letters of Support.

RSN has included the three additional attachments: Attachment 18 – Milestones with Timeline, Attachment 19 – Marketing Materials, Attachment 20 - CSV Address File of Passings .

Attachments:

Map(s) of project area, including proposed infrastructure

Attachment1ProjectAreaMap1219202383547.pdf

Application to DHCD Submitted through CAMS

West Piedmont PDC

WPPDC East VATI 2024

Documentation of Federal Funding (CAF/ACAM/USDA/RDOF, etc...) in and/or near proposed project area.

Attachment2DocumentationofFederallyFundedArea1219202383703.pdf

Documentation that proposed project area is unserved based on VATI criteria

Attachment3DocumentationUnservedAreaVATICriteria1219202384128.pdf

Timeline/Project Management Plan

Attachment7TimelineProjectManagementPlan212192023112537.pdf

MOU/MOA between applicant/co-applicant (can be in draft form)

Attachement8VATI2024MOUWPPDCEast12192023113948.pdf

Documentation of Supporting Cost Estimates

Attachment13DocumentationofSupportingCostEstimates12192023122521.pdf

Letters of Support

Attachment14LettersofSupport1219202323820.pdf

Two most recent Form 477 submitted to the FCC or equivalent

Attachment15TwoMostRecentForm477submittedtotheFCC1219202384528.pdf

Point and Polygon shapefiles, in.zip file form, showing proposed passings and project area

Attachment16PointandPolygonShapefiles11219202385317.zip

Optional

Attachment18MilestoneswithTimeline1219202391003.pdf

Optional

Attachment19RSNMarketingMaterials12192023122802.pdf

Optional

Attachment20CSVAddressfileofPassings12192023111855.pdf

Application to DHCD Submitted through CAMS

West Piedmont PDC

WPPDC East VATI 2024

Documentation of Match Funding

Attachment10DocumentationofMatchingFunding1219202385906.pdf

Derivation of Cost/Project Budget (Use template provided)

Attachment12DerivationofCosts1219202390250.pdf

Funding Sources Table (Use template provided)

Attachment9FundingSourcesTable1219202390426.pdf

Prior Expended Match Form (use template provided)

Attachment11PriorExtendedMatchForm1219202390647.pdf

Passings Form (Use template provided)

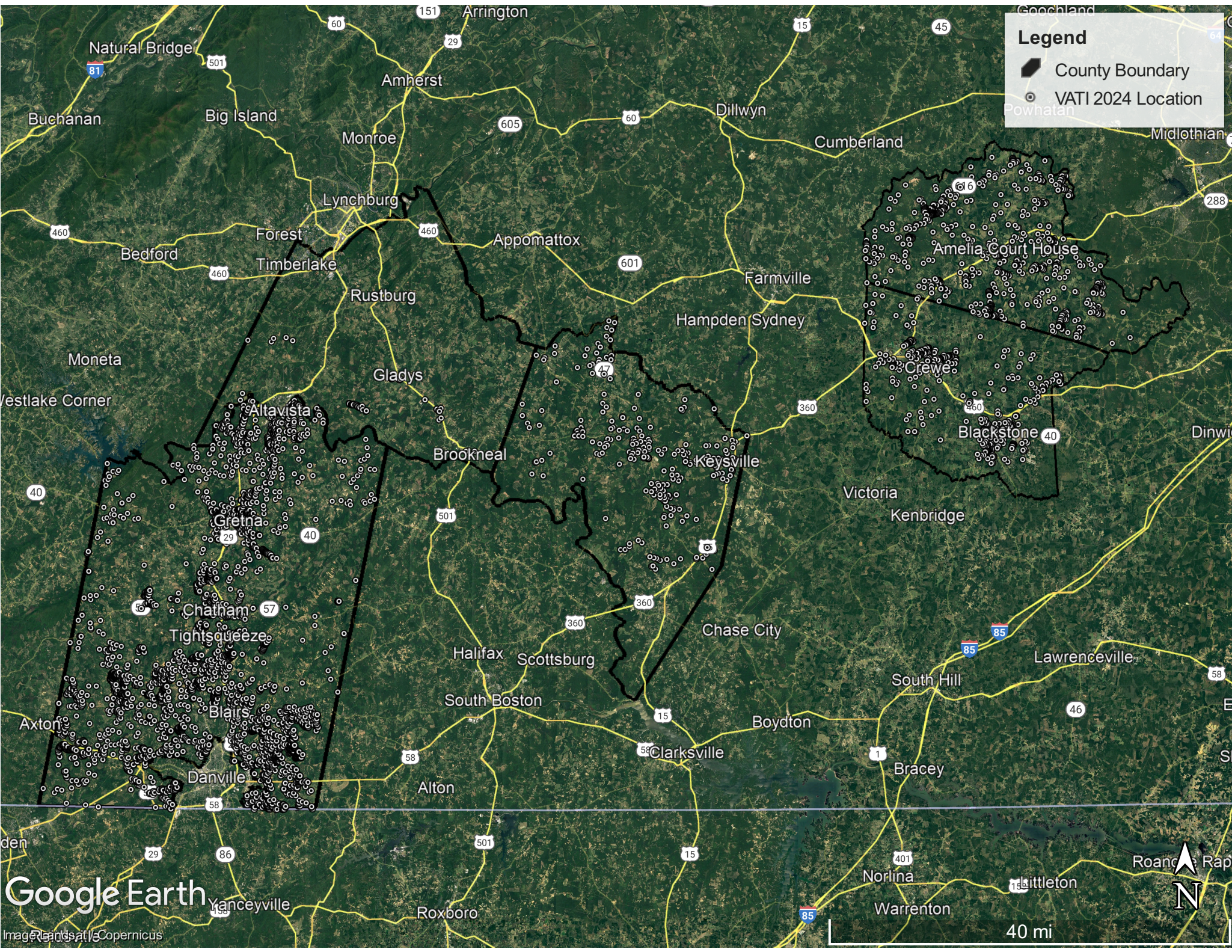
Attachment4PassingForm12192023122258.pdf

Documentation of RDOF awarded area in VATI project Area (Use template provided)

Attachment5RDOFAwardedAreas1219202321459.pdf

Legend

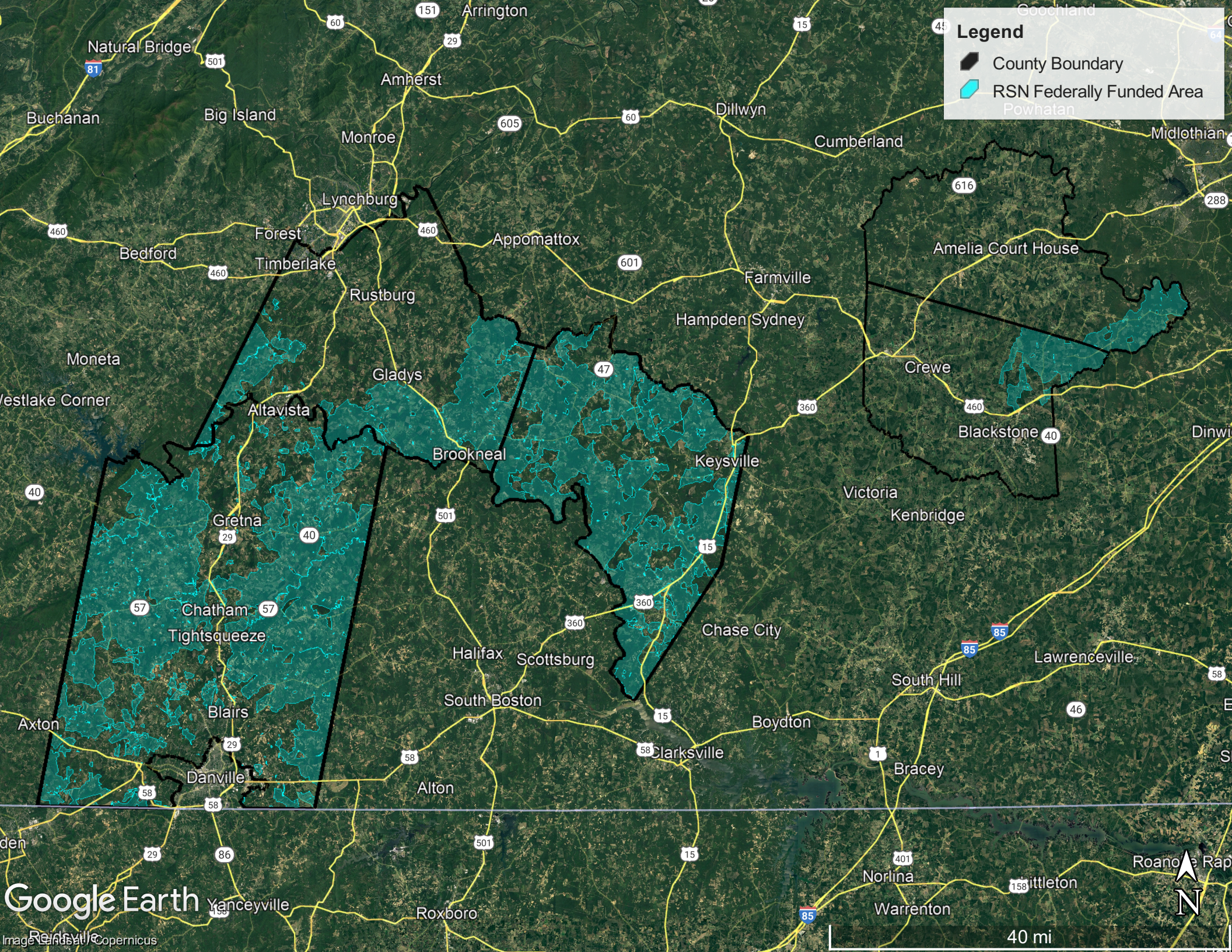
- County Boundary
- VATI 2024 Location



Google Earth

Image Landsat/Copernicus

40 mi



Legend

- County Boundary
- RSN Federally Funded Area



40 mi


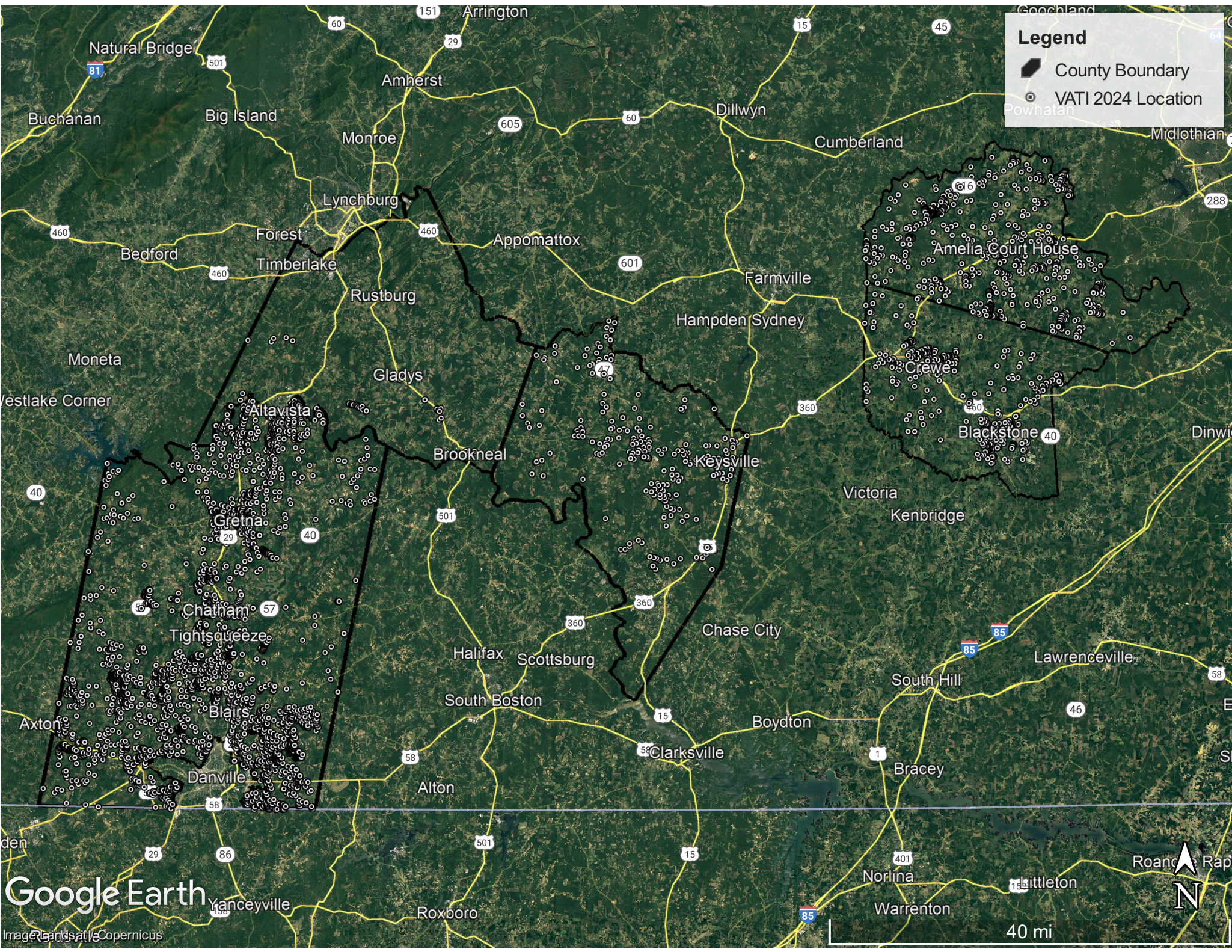
Google Earth



Image Landsat Copernicus

Legend

-  County Boundary
-  VATI 2024 Location



2024 Virginia Telecommunication Initiative (VATI) Passing Form

Type of Passings	Total Number of Passings in the Project Area ¹	Passings in the Project Area, without Special Construction Costs Required ²	Passings with Special Construction Costs budgeted in the Application ³	Number of Passings with Speeds at 25/3 or below in Project Area ⁴
Residential	4,710	4,710	0	2,666
Businesses (non-home based)	314	314	0	181
Businesses (home-based)	0	0	0	0
Community Anchors	2	2	0	2
Non-residential	36	36	0	23
Total	5,062	5,062	0	2,872

Note: The Total Number of Passings **MUST** be equal to the Residential, Business (non-home based), Non-residential and Community Anchors sum.

Note: Do not include passings in RDOF awarded areas that were awarded to the co-applicant; these passings should be included in the RDOF Passings Form. Passings included in this application in RDOF awarded areas that were not awarded to the co-applicant, unless successfully challenged, are considered unserved and should be counted as passings in this form.

¹The total number of structures in the project area that can receive service. See definition of passing below for more detail.

²The number of structures in the project area that will not require special construction costs to provide service to. These passings fall within the broadband provider's standard service connection drop length and do not require nonstandard equipment or any additional fees above normal service connection fees required to provide broadband access to a premise.

³The number of structures in the project area with all construction costs budgeted in the application. These passings will not require any additional special construction costs beyond those budgeted for in the VATI application.

⁴The number of structures in the project area that do not have access to internet at speeds of at least 25 mbps download and 3 mbps upload.

Not Applicable – no RDOF locations in the Project Area

PROJECT MANAGEMENT PLAN
2024 WPPDC East Universal Broadband Project

1. PROJECT DESCRIPTION

The WPPDC East Universal Broadband Project is a project funded through a \$9,403,300 grant from the Virginia Department of Housing and Community Development’s (DHCD) Virginia Telecommunication Initiative (VATI) Program with \$4,928,700 in match funding from RiverStreet Networks. Participating local governments include Amelia, Campbell, Charlotte, Nottoway and Pittsylvania counties. The purpose of this project is to build fiber to the home (FTTH) broadband service to approximately 5,062 unserved locations.

Project activities include engineering, 180.4 miles of fiber installation, fiber splicing, installation of electronics to light fibers, and fiber drops to homes, businesses, and community locations that sign up for service.

2. PROJECT MANAGEMENT TEAM

The Management Team shall consist of a representative from each of the five participating counties (Amelia, Campbell, Charlotte, Nottoway and Pittsylvania); the Grant Manager (WPPDC); the Project Engineer; Internet Service Provider (ISP) (RiverStreet Networks), and other stakeholders as appropriate.

The Management Team will meet monthly or as needed to ensure the effective and timely implementation of all project components. The team will review project activities and propose adjustments to the project management plan, as needed, to make certain the project is professionally designed, within budget, and on track to achieve the proposed benefit. Any significant revisions to the project activities or budget will be shared with the participating counties and DHCD as appropriate and/or necessary.

3. PROJECT ROLES AND RESPONSIBILITIES

The following lists the individual members of the Project Management Team and outlines their roles and responsibilities for the pre-contract and implementation phases of the project.

Amelia County Official – Taylor Harvie, County Administrator

Campbell County Official – Frank Rogers, County Administrator

Charlotte County Official – Dan Witt, County Administrator

Nottoway County Official – Ted Costin, County Administrator

Pittsylvania County Official – Dave Arnold, Assistant County Administrator

Chief Administrative Official – Kristie Eberly, WPPDC Executive Director, will oversee all aspects of the project and keep the WPPDC Board of Commissioners up to date.

Grant Administrator – TBD, WPPDC Community Development Specialist, will act as a liaison between all project partners and DHCD. They will coordinate monthly DHCD project reports, prepare remittances, and administer all grant activities.

ISP Project Coordinator - Zack Church, RSN Director of Engineering, will act as a liaison between RSN and the project partners.

ISP Project Manager – Michael Brown, RSN VP of Operations, will act as Project Leader for RSN.

Project Manager – TBD, RSN Project Manager, will oversee the day-to-day construction of the project and manage all prime contractors working on the project.

Financial Manager – Jacob Bullins, WPPDC Finance Director, will oversee the invoicing of the project in accordance with DHCD guidelines.

Project Engineer – Joel Williams, Mid-State Consultants Regional VP and PE, and Eric Rajchel, Assistant Director of Engineering at Vantage Point, will oversee design and implementation of the network.

DHCD Telecommunication and Broadband Project Manager —Ammar Al Omari, The Telecommunication and Broadband Project Manager will provide technical assistance and general oversight to ensure the project’s compliance with VATI guidelines and DHCD policy and will conduct regular compliance reviews throughout the contract period. The Telecommunication and Broadband Project Manager may attend Project Management Team meetings as their schedule allows.

4. PROCESS FOR FINANCIAL MANAGEMENT

The Grant Administrator and Finance Director will be responsible for submitting remittance requests and budget revisions, as applicable, to DHCD. The following describes the process for review, approval, and payment of invoices related to all project expenditures, including leverage funds: the ISP Project Manager will provide weekly and as needed reports to the Project Engineer, Project Engineer will group work completed into items specified in the Derivation of Cost / Budget Timeline and forward to the Grant Manager. The Grant Manager will work with the Finance Director to create an itemized invoice from the properly formatted Project Engineer information. The Grant Manager will also notify the CAO of the expected itemized invoice and explain it to them as needed. The Grant Manager will submit the remittance through CAMS for DHCD approval and grant payment. The Grant Manager will also issue the itemized invoice and supporting documentation to appropriate county partners and the CAO for review and approval. Once approved, the CAO will approve funds from the project account to cover the itemized invoices.

5. NOTIFICATIONS

The Grant Administrator will notify the Project Management Team of all meetings. The Grant Administrator and CAO will also notify the WPPDC Board of Commissioners of any significant revisions to the project activities or budget.

6. PROCESS FOR DESIGN AND CONSTRUCTION

The following outlines the process for the project’s design and construction contract administration, which will include surveying, preparing and reviewing bid documents and plans, bidding, change order

approval, and local government inspection and oversight. The engineering and design methods are based on USDA's Rural Utilities Service (RUS) stringent standards. This equates to a network being built with superior materials to RUS specifications to ensure a reliable and scalable network infrastructure for decades to come. These standards are located under 7 CFR 1755, document number 01-20121.

7. PROJECT OUTCOMES (Closeout, Six Month and Twelve-Month Post-Closeout)

The WPPDC East Universal Broadband project proposes to pass 5,062 locations by closeout. RSN plans on installing an estimated 40% of the locations passed. This means they would connect 2,025 subscribers to fiber based broadband Internet services. It is expected that 1,012 of the 5,062 locations will be connected within 6 months and the remaining 1,013 locations within 12 months of Closeout.

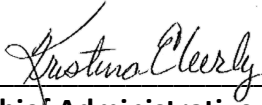
WPPDC, RSN, and partnering counties will utilize marketing and advertising to generate leads into RSN's Crowd Fiber system. Crowd Fiber will then allow RSN to directly market and track customer orders as well as service installations. RSN can also generate customer reports from their CSR and/or accounting platform once locations have been added to the billing system. RSN can provide CALEA allowed versions of this report to WPPDC and partnering counties so they can keep customer count information on file for five years after project closeout.

8. CERTIFYING OFFICER(S):

The CAO and RSN Representatives will be responsible for approving and signing any official grant-related documents or any document related to project implementation.

PROJECT TIMELINE / RESPONSIBILITIES			
Pre-Contract			
ACTIVITY	RESPONSIBLE ENTITY	TARGET DATE	STATUS
Project Management Plan	CAO/Grant Administrator	12/18/2023	In Process
Project Pay-for-Performance Budget and Documentation of Leverage	CAO/Grant Administrator	12/18/2023	In Process
WPPDC & RSN Agreement	CAO/ISP Project Manager	12/18/2023	In Process
Prior Authorization Letter	CAO	TBD	Approved
WPPDC, RSN, Locality Agreements	CAO/ISP Project Manager	NA - No Local Match Funds	In Process
Other Items Identified at Contract Negotiation	CAO/Grant Administrator/ISP Project Manager	12/18/2023	In Process
Execute VATI Contract	CAO	Q1 2024	In Process
Project Implementation			
ACTIVITY	RESPONSIBLE ENTITY	TARGET DATE	STATUS
Pre-Construction Conference	ISP Project Manager	June 1, 2024	Pending
Notice to Proceed (WPPDC to ISP)	CAO	June 1, 2024	Pending
Construction Start Date	Project Engineer	June 1, 2024	Pending
Substantial Completion	Project Engineer	May 31, 2026	Pending
Final Completion	ISP Project Manager	June 1, 2027	Pending
Compliance	CAO/Grant Administrator	On-going	Pending
Monthly Progress Reports	Grant Administrator	On-going	Pending
Achievement of Benefits	Grant Administrator	On-going	Pending
Administrative Close-out	CAO / Grant Administrator	June 1, 2027	Pending
Six Month Post-Closeout Reporting	Grant Administrator	December 1, 2027	Pending
Twelve Month Post-Closeout Reporting	Grant Administrator	June 1, 2028	Pending

Project Management Team Signatures



Chief Administrative Official
Kristina Eberly, Executive Director
West Piedmont Planning District Commission

12/18/2023

Date

Grant Administrator
To Be Determined
West Piedmont Planning District Commission

Date

ISP Project Coordinator
Zack Church, Director of Engineering
RiverStreet Networks

Date

ISP Project Manager
Michael Brown, VP of Operations
RiverStreet Networks

Date

Project Manager
TBD, Project Manager
RiverStreet Networks

Date



Financial Manager
Jacob Bullins, Finance Director
West Piedmont Planning District Commission

12/18/2023

Date

Project Engineer
Joel Williams, P.E. Regional VP
Mid-State Consultants

Date

Project Engineer
Eric Rajchel, P.E. Asst. Dir. Of Engineering
Vantage Point

Date

Project Management Team Signatures

Chief Administrative Official
Kristina Eberly, Executive Director
West Piedmont Planning District Commission

Date

Grant Administrator
To Be Determined
West Piedmont Planning District Commission

Date



ISP Project Coordinator
Zack Church, Director of Engineering
RiverStreet Networks

12/19/2023
Date

ISP Project Manager
Michael Brown, VP of Operations
RiverStreet Networks

Date

Project Manager
TBD, Project Manager
RiverStreet Networks

Date

Financial Manager
Jacob Bullins, Finance Director
West Piedmont Planning District Commission

Date

Project Engineer
Joel Williams, P.E. Regional VP
Mid-State Consultants

Date

Project Engineer
Eric Rajchel, P.E. Asst. Dir. Of Engineering
Vantage Point

Date

Project Management Team Signatures

Chief Administrative Official
Kristina Eberly, Executive Director
West Piedmont Planning District Commission

Date

Grant Administrator
To Be Determined
West Piedmont Planning District Commission

Date

ISP Project Coordinator
Zack Church, Director of Engineering
RiverStreet Networks

Date

Michael S. Brown

12/18/2023

ISP Project Manager
Michael Brown, VP of Operations
RiverStreet Networks

Date

Project Manager
TBD, Project Manager
RiverStreet Networks

Date

Financial Manager
Jacob Bullins, Finance Director
West Piedmont Planning District Commission

Date

Project Engineer
Joel Williams, P.E. Regional VP
Mid-State Consultants

Date

Project Engineer
Eric Rajchel, P.E. Asst. Dir. Of Engineering
Vantage Point

Date

Project Management Team Signatures

Chief Administrative Official
Kristina Eberly, Executive Director
West Piedmont Planning District Commission

Date

Grant Administrator
To Be Determined
West Piedmont Planning District Commission

Date

ISP Project Coordinator
Zack Church, Director of Engineering
RiverStreet Networks

Date

ISP Project Manager
Michael Brown, VP of Operations
RiverStreet Networks

Date

Project Manager
TBD, Project Manager
RiverStreet Networks

Date

Financial Manager
Jacob Bullins, Finance Director
West Piedmont Planning District Commission

Date



12/18/2023

Project Engineer
Joel Williams, P.E. Regional VP
Mid-State Consultants

Date

Project Engineer
Eric Rajchel, P.E. Asst. Dir. Of Engineering
Vantage Point

Date

Project Management Team Signatures

Chief Administrative Official
Kristina Eberly, Executive Director
West Piedmont Planning District Commission

Date

Grant Administrator
To Be Determined
West Piedmont Planning District Commission

Date

ISP Project Coordinator
Zack Church, Director of Engineering
RiverStreet Networks

Date

ISP Project Manager
Michael Brown, VP of Operations
RiverStreet Networks

Date

Project Manager
TBD, Project Manager
RiverStreet Networks


Date

Financial Manager
Jacob Bullins, Finance Director
West Piedmont Planning District Commission

Date

Project Engineer
Joel Williams, P.E. Regional VP
Mid-State Consultants

Date



Project Engineer
Eric Rajchel, P.E. Asst. Dir. Of Engineering
Vantage Point

12/18/23

Date

MEMORANDUM OF UNDERSTANDING

This Memorandum of Understanding ("MOU") entered into on December 18, 2023, by and between RiverStreet Communications of Virginia, Inc., located at 1400 River Street, Wilkesboro, North Carolina, 28697, hereinafter referred to as the "RiverStreet," and the West Piedmont Planning District Commission of, Virginia, located at 1100 Madison St., Martinsville, VA, 24112, hereinafter referred to as the "PDC" (RiverStreet and PDC are collectively referred to as the "Parties"), for the purpose of establishing and achieving various goals and objectives relating to the project contemplated by the Parties.

WHEREAS, the PDC has been awarded funding from the Virginia Telecommunication Initiative ("VATI") to cover a portion of the cost of building a fiber network and providing broadband service to specific unserved or underserved locations in the Counties in Virginia ("the Project"); and

WHEREAS, the Parties are desirous to enter into this Memorandum to set forth the working arrangements that both Parties agree shall be necessary to pursue their efforts to bring the Project to fruition;

MISSION

The Project is intended to provide the areas of the Counties that are the subject of the VATI funding with access to broadband Internet access service ("Broadband"), in order to meet the future needs of residents and businesses in those areas of the Counties.

PURPOSE AND SCOPE

The Parties intend for this Memorandum to outline the structure for any binding contracts which the Parties may enter into in the future related to the Project.

OBJECTIVES

The Parties agree to work together to attempt to secure funding and establish policies and procedures that will promote and sustain a market for Broadband availability and intend to work toward delivering a product and/or services that meet or exceed business and industry standards.

RESPONSIBILITIES AND OBLIGATIONS OF THE PARTIES

The Parties agree to work together in good faith and collaboratively in an effort to bring the Project to successful completion. This Memorandum does not create any legal or equitable obligations or rights on the part of either Party and no such obligations or rights shall exist unless and until such time as the Parties may enter into a written agreement signed by both Parties.

SERVICES COOPERATION

The goal of the Project is to provide the following services in the areas of the Counties contemplated in the Project, which services include, but are not necessarily limited to:

Broadband Internet access services

Phase 1 (beginning after MOU execution): The Parties will work together to apply for Virginia Telecommunication Initiative (“VATI”) grant(s). The Parties anticipate that VATI guidelines will require contributions by RiverStreet and by the County as matching funds to secure a FY2024VATI Grant through the Virginia DHCD. DHCD funding shall not exceed 80% of Project costs.

The total budget for the Project is expected to be \$14,332,000. The Counties agreed to participate with RSN and the PDC with this project but are not supplying any matching funds for the Project. RiverStreet agrees to provide a minimum match of \$4,928,700 in funding for the Project. The amount of the VATI Grant to be requested for the Project will be at least \$9,403,300, and the total number of homes projected to be passed by the Project shall be at least 5,062.

Phase 2 (beginning after Phase 1): RiverStreet will work with the PDC to continue Project planning and the Parties will seek additional Federal, State and local funding to expand the availability of Broadband service in the Counties.

TIMELINE

The above outlined scope and objective shall be contingent on the Parties’ ability to obtain the necessary funding required for the Project, as described in any applicable grant or business loan application. Responsibilities with regard to commencement and completion of the Project will be established in any future agreement between the Parties, and may coincide with the period specified in connection with any grants awarded in connection with the Project.

TERM

This MOU shall remain in effect, subject to the termination provisions in this MOU, up until the Parties mutually determine whether they are able to move forward with the Project. If the Parties are successful in securing sufficient grant funding that they are both willing to move forward with the Project, then they agree to use good faith efforts to negotiate, execute and deliver a formal contract regarding the Project (“Project Agreement”). The Parties contemplate that a Project Agreement will contain terms and conditions, representations, warranties, covenants, and other provisions that are customary in service arrangements of the sort contemplated in this MOU. If the Parties are unable to agree on the terms and conditions of a Project Agreement within 60 days of receiving notice of the award of such grant funding, then either Party may give notice of the termination of this MOU. In that event, the Parties shall have no further obligations to each other under this MOU except for any obligations which are specifically provided

to survive a termination of this MOU. This MOU does not create any legal or equitable obligations or legal rights.

AMENDMENT OR CANCELLATION OF THIS MEMORANDUM

This Memorandum may be amended or modified at any time in writing by mutual agreement of both Parties.

In addition, this MOU may be canceled by either Party without cause on sixty (60) days advance written notice. This MOU may be terminated for cause, where cause for termination may include, but is not limited to, a material breach of any of the provisions contained herein, upon delivery of written notice of such termination to the other Party.

GENERAL PROVISIONS

The Parties acknowledge and understand that they must be able to fulfill their responsibilities under this MOU in accordance with the provisions of the law and regulations that govern their activities. Nothing in this Memorandum is intended to negate or otherwise render ineffective any such provisions or operating procedures. The Parties assume full responsibility for their performance under the terms of this Memorandum.

If at any time either Party is unable to perform its duties or responsibilities under this MOU consistent with such Party's statutory and regulatory mandates, the affected Party shall immediately provide written notice of such to the other Party and, if possible, establish a date for such performance.

LIMITATION OF LIABILITY

No rights or limitation of rights shall arise or be assumed between the Parties as a result of the terms of this MOU.

ARBITRATION/MEDIATION DISPUTE RESOLUTION

The Parties to this MOU agree that should any dispute arise regarding any aspect of their relationship or the Project, including, but not limited to, any matters, disputes or claims, the Parties shall confer in good faith to promptly resolve any such dispute. In the event that the Parties are unable to resolve the issue or dispute between them, then the matter shall be mediated and/or arbitrated in an attempt to resolve any and all issues between the Parties.

The Parties agree that any claim or dispute that arises from or through this MOU, if not resolved through mediation, shall then go to and be resolved through final and binding arbitration. Any decision reached by the Arbitrator shall be final and binding and, if required, may be entered as a judgment in any court having jurisdiction.

In the event that any court having jurisdiction should determine that any portion of this MOU to be invalid or unenforceable, only that portion shall be deemed invalid and not effective, while the balance of this MOU shall remain in full effect and enforceable. This MOU shall be interpreted and governed by and in accordance with the Federal Arbitration Act, 9 U.S.C. §§ 1-16.

NOTICE

Any notice or communication required or permitted under this MOU shall be sufficiently given if delivered in person or by certified mail, return receipt requested, to the address set forth in the opening paragraph or to such address as one may have furnished to the other in writing.

GOVERNING LAW

This MOU shall be governed by and construed in accordance with the laws of the Commonwealth of Virginia.

SEVERABILITY CLAUSE

In the event that any provision of this Memorandum shall be deemed to be severable or invalid, and if any term, condition, phrase or portion of this Memorandum shall be determined to be unlawful or otherwise unenforceable, the remainder of the Memorandum shall remain in full force and effect, so long as the clause severed does not affect the intent of the Parties. If a court should find that any provision of this Memorandum to be invalid or unenforceable, but that by limiting said provision it would become valid and enforceable, then said provision shall be deemed to be written, construed and enforced as so limited.

ASSIGNMENT

Neither Party may assign this Memorandum without the prior written consent of the non-assigning Party, whose approval shall not be unreasonably withheld or conditioned. Notwithstanding the foregoing, RiverStreet shall have the right to assign this MOU without the County's consent to any parent, subsidiary, affiliate, or any person, firm, or corporation that shall control, be under the control of, or be under common control with RiverStreet, or to any entity into which RiverStreet may have merged or consolidated or which purchases all or substantially all of the assets of RiverStreet.

ENTIRE UNDERSTANDING

This MOU reflects the entire understanding and agreement of the Parties pertaining to all matters contemplated hereunder.

MOU SUMMARIZATION

The Parties to this MOU have mutually acknowledged and agreed to the following:

- The Parties to this MOU shall work together in a cooperative and coordinated effort, and in a manner and fashion intended to bring about the achievement and fulfillment of the goals and objectives of the Project.
- It is not the intent of this MOU to restrict the Parties from their involvement in or participation with any other public or private individuals, agencies or organizations or opportunities.
- The Parties to this MOU shall mutually contribute and take part in any and all phases of the planning and development of the Project, to the fullest extent possible.
- This MOU is not a binding contract, and it is not the intent or purpose of this MOU to create any rights, benefits, obligations and/or trust responsibilities by or between the Parties.
- This MOU shall in no way hold or obligate either Party to supply or transfer funds to maintain and/or sustain the Project or the effort to bring it to fruition.
- Should there be any need or cause for the reimbursement or the contribution of any funds to or in support of the Parties' efforts relating to the Project, then such shall then be done in accordance with applicable Virginia laws, regulations and/or procedures, and any Project Agreement which the Parties may enter into in the future.
- In the event that it should become necessary to provide funding for the effort to develop the Project, then any such endeavor shall be addressed in a separate and mutually agreed upon written agreement signed by the Parties or their representatives, in accordance with applicable laws and regulations, and in no way does this MOU provide such right or authority or obligate any Party to provide any such funding.
- The Parties have the right to individually or jointly terminate their participation in this MOU provided that advanced written notice is delivered to the other Party as provided for herein.

AUTHORIZATION AND EXECUTION

The signing of this Memorandum of Understanding does not constitute a formal undertaking, and as such it simply reflects the intentions of the Parties to undertake preliminary efforts to achieve the goals and objectives stated in this MOU.

IN WITNESS WHEREOF, the Parties hereto have set their hands as of the day and year first above written.


RIVERSTREET COMMUNICATIONS OF VIRGINIA, INC.

By: 

Gregory S. Coltrain

VP, Business Development

WEST PIEDMONT PLANNING DISTRICT COMMISSION

By: 

Kristina Eberly

Executive Director

VATI FUNDING SOURCES TABLE

Please fill in the chart below with a description of the project funding source (local, federal, state, private, other), the amount from that source, the percentage of total project funding that source represents, and a description of the current status of the funds (pending, secured, etc.).

Source	Amount	%	Status
REQUESTED VATI	\$ 9,403,300	66	Pending
RiverStreet Networks	\$ 4,928,700	34	Approved
TOTAL	\$ 14,332,000	100%	

Gregory S. Coltrain
RiverStreet Networks
1400 River Street, Wilkesboro NC 28697

December 18, 2023

Virginia DHCD
600 E Main Street, Suite 300
Richmond, VA 23219

Re: VATI 2024 Application for East - West Piedmont Planning District Commission

Dear Dr. Tamarah Holmes:

RiverStreet Networks is excited with the opportunity to submit a proposal to expand broadband services working with the WPPDC throughout Amelia County, Campbell County, Charlotte County, Nottoway County and Pittsylvania County. Our years of experience in building and maintaining Fiber-to-the-Home networks will help ensure broadband becomes a reality in the proposed funded service area (PFSA). We greatly understand the urgent need.

Our confidence in providing exceptional products and services is supported by our commitment to match this project with funds in the amount of \$4,928,700.

Please accept this correspondence as our notification to match the funding.



Gregory S. Coltrain
VP of Business Development

Attachment 11 – Prior Expended Match Form

Local Government expenditures incurred after June 2, 2021, one year prior to the application open date, are eligible to be included in the application as match funds. Incurred expenses must be related to the proposed VATI project and meet VATI criteria. Expenditures incurred by internet service providers after December 13, 2021 are also eligible to be included in the application as match funds. For these match funds to be considered, the co-applicant internet service provider and local government applicant must have been unsuccessful in the FY22 round of VATI. Please complete the table below to explain any prior expended funds which have been considered as matching funds in this application. Incurred expenses must also be directly related to the proposed VATI project and meet VATI criteria. DHCD staff reserves the right to make administrative determinations on the validity of matching funds and accept a proportion of the funds when necessary.

Prior Expended Match Table				
Expense Incurred By: (Local Government or Internet Service Provider)	Source: (Local, State, Federal, Other, Loan, etc.) Please list fund source (i.e. Local Fiscal Recovery Fund)	Amount:	Brief Description: (Construction, Administration Expenses, or Other)	How is this expense directly related to the proposed VATI project? If more space is needed, please describe in detail below the table with numbered references in the cells below.
N/A	N/A	N/A	N/A	N/A

Att 12 Derivation of Cost WPPDC RSN VATI 2024 FTTH Project Revised 12-15-23rev2

Product	Total	VATI	RSN	Source of Estimate	Date
1-Amelia County Area 2024-2026					
RSN Dist/Trans Fiber 26 mi.@\$50K inc. Eng & Electronic Equip	\$ 1,300,000	\$ 845,000	\$ 455,000	Mid-South Consulting Eng	12/8/2023
RSN ONT's & Drops Loc Passed 727@\$1000	\$ 727,000	\$ 472,550	\$ 254,450	Mid-South Consulting Eng	12/8/2023
Totals	\$ 2,027,000	\$ 1,317,550	\$ 709,450	\$ 2,027,000	
727 Service Locations Passed 40% Served	100.0%	65.0%	35.0%		
Grant Admin Charge	\$ 50,000	\$ 50,000		WPPDC Group	12/8/2023
Total with County Admin	\$ 2,077,000	\$ 1,367,550			
2-Campbell County Area 2024-2065					
RSN Dist/Trans Fiber 0.6 mi.@\$50K inc. Eng & Electronic Equip	\$ 30,000	\$ 19,500	\$ 10,500	Mid-South Consulting Eng	12/8/2023
RSN ONTs & Drops Loc Passed 55@\$1000	\$ 55,000	\$ 35,750	\$ 19,250	Mid-South Consulting Eng	12/8/2023
Totals	\$ 85,000	\$ 55,250	\$ 29,750	\$ 85,000	
55 Service Locations Passed 40% Served	100%	15.0%	85.0%		
Grant Admin Charge	\$ 50,000	\$ 50,000		WPPDC Group	12/8/2023
Total with County Admin	\$ 135,000	\$ 105,250			
3-Charlotte County Area 2024-2026					
RSN Dist/Trans Fiber 11 mi.@\$50K inc. Eng & Electronic Equip	\$ 550,000	\$ 357,500	\$ 192,500	Mid-South Consulting Eng	12/8/2023
RSN RSN ONT's & Drops 278 Loc Passed@\$1000	\$ 278,000	\$ 180,700	\$ 97,300	Mid-South Consulting Eng	12/8/2023
Totals	\$ 828,000	\$ 538,200	\$ 289,800	\$ 828,000	
1349 Service Locations Passed 40% Served	100%	65%	35%		
Grant Administration	\$ 50,000	\$ 50,000		East WPPDC Group	12/8/2023
Total with County Admin	\$ 878,000	\$ 588,200			
4-Nottoway County Area 2024-2065					
RSN Dist/Trans Fiber 43.0 mi.@\$50Kinc. Eng & Electronic Equip	\$ 2,150,000	\$ 1,397,500	\$ 752,500	Mid-South Consulting Eng	12/8/2023
RSN ONTs & Drops 394 Loc Passed@\$1000	\$ 394,000	\$ 256,100	\$ 137,900	Mid-South Consulting Eng	12/8/2023
Totals	\$ 2,544,000	\$ 1,653,600	\$ 890,400	\$ 2,544,000	
394 Service Locations Passed 40% Served	100%	65%	35%		
Grant Administration	\$ 50,000	\$ 50,000		East WPPDC Group	12/8/2023
Total with County Admin	\$ 2,594,000	\$ 1,703,600			
5-Pittsylvania County Area 2024-2026					
RSN Dist/Trans Fiber 99.80mi.@\$50K inc. Eng & Electronic Equip	\$ 4,990,000	\$ 3,243,500	\$ 1,746,500	Mid-South Consulting Eng	12/8/2023
RSN RSN ONT's & Drops Loc Passed 3608@\$1000	\$ 3,608,000	\$ 2,345,200	\$ 1,262,800	Mid-South Consulting Eng	12/8/2023
Totals	\$ 8,598,000	\$ 5,588,700	\$ 3,009,300	\$ 8,598,000	\$ 254
851 Service Locations Passed 40% Served	100%	65%	35%		
Grant Administration	\$ 50,000	\$ 50,000		East WPPDC Group	12/8/2023
Total with County Admin	\$ 8,648,000	\$ 5,638,700			
Total County Admin	\$250,000				
Application Totals w/o County Admin	\$ 14,082,000	\$ 9,153,300	\$ 4,928,700		
	100%	65%	35%		
Application Totals with County Admin	\$ 14,332,000	\$ 9,403,300	\$ 4,928,700		
	100%	66%	34%		

Customer: WILKES TEL MEMBERSHIP
 Quote Number: WB-0001326466
 Att: Quote Name: APC 12X21 SHELTER
 Ph: Date: 2022-05-13
 Email: Expires: 2022-05-18

Prepared By
 ISE:
 Ph:
 Email:

Line	Part Number	Manufacturer	Description	Ext. Description	UOM	Available	Qty	Unit Price	Ext Total	
				easy deployment with either fork-lift or crane. The outdoor 144"x252"x109"equipment shelter is constructed of 14 ga galvanized exterior with an 8 ga galvanized structural base which includes built in fork-lift channels. Enclosure is covered with Engineered Stone Aggregate Panels. Enclosure includes factory installed items below: - ??" thick galvanized steel lifting brackets on each corner- Pitched roof that includes rubberized radiant barrier coating - Industrial grade entry door with door closer and keyed door knob- Detachable awning- Bright white interior steel ceiling panels- 1/2" PVC white rigid plastic interior wall panel- (4) 4"LED lights and switch- (6) 115V 20 amp outlets wired to breaker- (1) exterior 115V 20 amp outlet wired to breaker- Industrial vinyl floor covering- 10lb ABC Dry Chemical Fire Extinguisher- 200 amp 30 slot load center with main breaker, single phase - R-13 insulated floor, wall, and ceilings- Aluminum trim on interior- S/S hardware- (2) Milbank covers for Mini-Split air conditioners (to be installed by others on site)- floor provisions for 2 future rows of racks- 100 Amp Gen Plug Flush Mount- (2) 19" Relay Rack - 84" Tall with Vertical cable Management rails - installed per customer requested locations- (1) Welded 23" rack w/ (4) 23" Center Mnt Battery Trays for Power System and Batteries - installed per customer requested locations- (2) Floor cable entrances - 12" ceiling mounted ladder racking to be run per customer layout w/ ladder rack running up from floor cable entrances to ceiling mounted ladder rack - 4"x4" Yellow FiberGuide wiring with down spouts to vertical wire management rails						
* 1	AMCS252144104WILK	American Products Llc	CUSTOM CONFIG		EA		1	156,942.71	156,942.71	
* 2	DWGS12X21	American Products Llc	PE STAMPED DRAWINGS AND CALCS	PE STAMPED DRAWINGS & CALCS	EA		1	3,518.30	3,518.30	
* 3	AMCS25144104CERT	American Products Llc	SHELTER CERTIFICATION FOR NC	SHELTER CERTIFICATIONS FOR STATE OF NC	EA		1	13,303.00	13,303.00	
Quote Total:									173,764.01	

- ALL Parts marked with an asterisk (*) are NON CANCELABLE and NON RETURNABLE..
- Minimum order size \$250.00.
- Should Walker and Assoc Inc choose to accept an order under the minimum order size of \$250.00, a \$20.00 minimum order fee will be applied to the order.
- Credit card orders are subject to a 3% processing fee.
- If Fiber Reel Lengths are specified other than current inventoried lengths, which require Walker to cut to length, a \$275 Cut Fee will be applied per cut.
- Subject to credit approval, payment terms are net 30 days.
- Appropriate state sales tax will be added unless Walker is provided a Sales Tax Certificate prior to shipment.
- Shipping Charge is "Prepaid by Shipper Add to Bill".
- All shipments in the state of WA will be billed a Business Occupation fee.
- Items are subject to Vendor expedite fees.
- Availability of products provided by Seller, verbal or written, are approximate and subject to change. Information is based on current inventory and estimations of time periods required to obtain ordered goods from the manufacturer.


New Special Notes added to All Quotes

5-day quote period. This quote is valid for 5 business days unless extended in writing from Seller upon expiration. This quote/proposal does not reflect any potential adverse impacts to include but not limited to; pricing increases for materials or delivery schedules resulting from the pandemic.

Surcharges and tariffs. Any surcharges or tariffs imposed on Seller by a supplier or manufacturer will be added to the Buyer's order price at the time of shipment.

Full Terms and Conditions are available at www.walkerfirst.com



Purchase Order	
Purchase Order No.	
Date	
Vendor ID	

Vendor

Bill To

Ship To

1400 Riverstreet
Wilkesboro, NC 28697
Attn: Accounting

RiverStreet Communications
of Virginia, Inc.
1400 Rivert St
Wilkesboro, NC 28697
Attn: Accounting

RiverStreet Communications Of
Virginia, Inc.
1400 Riverstreet
Wilkesboro, NC 28697

Shipping Method		Payment Terms		Ordered By		Reference	
Wilkes Item Number	Description	Req. Date	U/M	Qty Ordered	Unit Price	Ext. Price	
Vendor Item Number	Additional Item Notes	FOB					
	MX480-Premium3-DC			1	\$35,516.42	\$35,516.42	
	SCBE3-MX-BB			2	\$3,371.75	\$6,743.50	
	Junos-64-BB			1	\$0.00	\$0.00	
	RE-S-X6-128G-S-BB			2	\$0.00	\$0.00	
	FFantray-MX480HCBB			1	\$0.00	\$0.00	
	PWR-MX480-2400DCBB			4	\$0.00	\$0.00	
	MX-SPC3			1	\$35,374.40	\$35,374.40	
	MPC10E-10C-P-Base			2	\$25,089.29	\$50,178.58	
	S-MXSPC3-A1-P			1	\$24,154.59	\$24,154.59	
	S-MX-1C-A1-P			8	\$7,125.61	\$57,004.88	
	SVC-ND-MX480			1	\$3,925.22	\$3,925.22	
	SVC-ND-MX-SPC3			1	\$14,421.07	\$14,421.07	
	SVC-ND-MPC10E10C			2	\$7,550.15	\$15,100.30	
	SVC-COR-MXSPC3-A1P			1	\$2,393.39	\$2,393.39	
	SVC-COR-MX-1C-A1P			8	\$1,555.08	\$12,440.64	
	QFX5110-48S-D-AFO2			2	\$6,958.96	\$13,917.92	
	SVC-ND-QFX5-48S2			2	\$708.72	\$1,417.44	


Special Terms and Conditions

Subtotal	\$272,588.35
Freight	\$0.00
Tax	\$0.00
Order Total	\$272,588.35

Signature of Authorized Representative

Accepted by Seller



Purchase Order	
Purchase Order No.	
Date	
Vendor ID	

Vendor

10000
10000
10000
10000

Bill To

RiverStreet Communications
of Virginia, Inc.
1400 Rivert St
Wilkesboro, NC 28697
Attn: Accounting

Ship To

RiverStreet Communications Of
Virginia, Inc.
3587 Rose Mount Rd
Walkerton, VA 23177

Shipping Method		Payment Terms		Ordered By			Reference	
Wilkes Item Number	Description	Req. Date	U/M	Qty Ordered	Unit Price	Ext. Price		
Vendor Item Number	Additional Item Notes	FOB						
	E7-2 Field Install Pkg 000-00372			2	\$627.00	\$1,254.00		
	E7-2 AXOS 100-04665			4	\$8,869.25	\$35,477.00		
	GPON SFP OIM 60KM 100-05071			16	\$388.50	\$6,216.00		
	GPON SFP OIM 20KM 100-05148			16	\$298.50	\$4,776.00		


Special Terms and Conditions

Subtotal	\$47,723.00
Freight	\$0.00
Tax	\$0.00
Order Total	\$47,723.00

Signature of Authorized Representative

Accepted by Seller



Purchase Order	
Purchase Order No.	
Date	
Vendor ID	

Vendor

Bill To

Ship To

RiverStreet Communications
of Virginia, Inc.
1400 Rivert St
Wilkesboro, NC 28697
Attn: Accounting

RiverStreet Communications Of
Virginia, Inc.
3587 Rose MT Rd
Walkerton, VA 23177

Shipping Method		Payment Terms		Ordered By			Reference	
Wilkes Item Number	Description	Req. Date	U/M	Qty Ordered	Unit Price	Ext. Price		
Vendor Item Number	Additional Item Notes	FOB						
	000-00372 E7-2 Field Install Pkg (Ship Date 6/9/2022)			2	\$627.00	\$1,254.00		
	E7-2 10G AXOS 100-05529 XG801 XGS-PON (Ship Date 6/9/2022)			4	\$12,250.67	\$49,002.68		
	EXOS ONT 100-05589 (Ship Date 6/9/2022)			50	\$356.68	\$17,834.00		
	OIM 10G PON 100-05642 XGS-PON SFP+ 10G/10G (Ship Date 6/9/2022)			16	\$780.00	\$12,480.00		
	000-00372 E7-2 Field Install Pkg (Ship Date 12/9/2022)			2	\$627.00	\$1,254.00		
	E7-2 10G AXOS 100-05529 XG801 XGS-PON (Ship Date 12/9/2022)			4	\$12,250.67	\$49,002.68		
	EXOS ONT 100-05589 (Ship Date 12/9/2022)			50	\$356.68	\$17,834.00		
	OIM 10G PON 100-05642 XGS-PON SFP+ 10G/10G (Ship Date 12/9/2022)			16	\$780.00	\$12,480.00		
	000-00372 E7-2 Field Install Pkg (Ship Date 6/9/2023)			2	\$627.00	\$1,254.00		
	E7-2 10G AXOS 100-05529 XG801 XGS-PON (Ship Date 6/9/2023)			4	\$12,250.67	\$49,002.68		
	EXOS ONT 100-05589 (Ship Date 6/9/2023)			50	\$356.68	\$17,834.00		
	OIM 10G PON 100-05642 XGS-PON SFP+ 10G/10G (Ship Date 6/9/2023)			16	\$780.00	\$12,480.00		
	000-00372 E7-2 Field Install Pkg (Ship Date 12/9/2023)			2	\$627.00	\$1,254.00		

Special Terms and Conditions


Blanket Order

Subtotal	\$402,853.40
Freight	\$0.00
Tax	\$0.00
Order Total	\$402,853.40

Signature of Authorized Representative

Accepted by Seller



Purchase Order	
Purchase Order No.	
Date	
Vendor ID	

Vendor

1000 N. ...
 2000 ...
 ...
 ...

Bill To

RiverStreet Communications
 of Virginia, Inc.
 1400 Rivert St
 Wilkesboro, NC 28697
 Attn: Accounting

Ship To

RiverStreet Communications Of
 Virginia, Inc.
 3587 Rose MT Rd
 Walkerton, VA 23177

Shipping Method		Payment Terms		Ordered By		Reference	
Wilkes Item Number	Description	Req. Date	U/M	Qty Ordered	Unit Price	Ext. Price	
Vendor Item Number	Additional Item Notes	FOB					
	E7-2 10G AXOS 100-05529 XG801 XGS-PON (Ship Date 12/9/2023)			4	\$12,250.67	\$49,002.68	
	EXOS ONT 100-05589 (Ship Date 12/9/2023)			50	\$356.68	\$17,834.00	
	OIM 10G PON 100-05642 XGS-PON SFP+ 10G/10G (Ship Date 12/9/2023)			16	\$780.00	\$12,480.00	
	000-00372 E7-2 Field Install Pkg (Ship Date 6/9/2024)			2	\$627.00	\$1,254.00	
	E7-2 10G AXOS 100-05529 XG801 XGS-PON (Ship Date 6/9/2024)			4	\$12,250.67	\$49,002.68	
	EXOS ONT 100-05589 (Ship Date 6/9/2024)			50	\$356.68	\$17,834.00	
	OIM 10G PON 100-05642 XGS-PON SFP+ 10G/10G (Ship Date 6/9/2024)			16	\$780.00	\$12,480.00	

Special Terms and Conditions

Blanket Order

1 0 /

 Signature of Authorized Representative

 Accepted by Seller

Subtotal	\$402,853.40
Freight	\$0.00
Tax	\$0.00
Order Total	\$402,853.40

Sold to: Wilkes Communications
Ship to: SHACKLEFORDS RSCVA

Date:
Project Name:

Attn:

Purchase Order Nbr:
Release Nbr:
Additional Ref#:
Ref Quote Nbr:
Contact:
Email:

Order Acknowledgement

Thank you for Selecting Graybar, We Appreciate Your Business

Item	Item/Type	Quantity	Supplier	Catalog Nbr	Description	Price	Unit	Ext.Price
100		20 EA	COMMSCOPE	FOSC450-D6-6-R2-1-D6V	FOSC450-D6-6-R2-1-D6V R2962P-000	410.75	1	8,215.00
*** Item Note:*** Lead time 22 weeks plus subject to change.								
			Ship From: Reship-Factory					
GB Part#:	25567634	Inbound Frt: Y						
FOB:	PPD - Bill							
						Est Delivery Date:	07/22/2022	
200		200 EA	HUBBELL PWR	EM-2525	#6 SCREW ON TERMINAL	3.07	1	614.00
			Ship From: Drop Ship-Factory					
GB Part#:	94008765							
FOB:	PPD - Bill							
						Est Delivery Date:	07/22/2022	
300		800 EA	CORNING OPTICAL	80610844443	4460-D/FO SHIELD BOND CONNECTOR ASSEMBLY	5.34	1	4,272.00
			Ship From: Stock ZONE-CHARLOTTE, NC					
GB Part#:	95077180							
FOB:	PPD - Bill							
						Est Delivery Date:	07/22/2022	
400		80 EA	HUBBELL PWR	EM8100-24.25GR		5.46	1	436.80
			Ship From: Drop Ship-Factory					
FOB:	PPD - Bill							
						Est Delivery Date:	07/22/2022	
500		1,000 EA	U G PRODUCTS	100W	WHITE CABLE TAG W/UV TIE	0.37	1	370.00
			Ship From: Stock ZONE-CHARLOTTE, NC					
GB Part#:	90064680							

Subject to the standard terms and conditions set forth in this document.

Sold to: Wilkes Communications
 Ship to: SHACKLEFORDS RSCVA

Date:
Project Name:

Purchase Order Nbr:
 Release Nbr:
 Additional Ref#:
 Ref Quote Nbr:

Attn:

Order Acknowledgement

Thank you for Selecting Graybar, We Appreciate Your Business

Item	Item/Type	Quantity	Supplier	Catalog Nbr	Description	Price	Unit	Ext.Price
FOB: PPD - Bill								
						Est Delivery Date: 07/22/2022		
600		3 EA	CHARLES INDUSTRIES/C	97-PKOR08-A	8IN ORANGE HIGH VIS CAPS-50 PIECES	255.00	1	765.00
			Ship From: Reship-Factory					
			Inbound Frt: Y					
GB Part#: 26410948								
FOB: PPD - Bill								
						Est Delivery Date: 07/22/2022		
700		2 EA	CHARLES INDUSTRIES/C	97-PKOR10-A	10IN ORANGE HIGH VIS CAPS - 25 PIECES	212.00	1	424.00
			Ship From: Reship-Factory					
			Inbound Frt: Y					
FOB: PPD - Bill								
						Est Delivery Date: 07/22/2022		
800		300 EA	ERICO PROD	615880	GRND ROD 5/8INX8FT CU BOND 10MIL	19.56	1	5,868.00
			Ship From: Stock ZONE-CHARLOTTE, NC					
GB Part#: 94035117								
FOB: PPD - Bill		UPC#: 78285630609						
						Est Delivery Date: 07/22/2022		
900		300 EA	HUBBELL PWR	GC268	CONNECTOR CU GROUND	14.57	1	4,371.00
			Ship From: Reship-Factory					
			Inbound Frt: Y					
GB Part#: 26424782		UPC#: 09635930733						
FOB: PPD - Bill								
						Est Delivery Date: 07/22/2022		
1000		200 EA	HUBBELL PWR	GC5006	WISE TYPE CONNECTOR	3.40	1	680.00
			Ship From: Stock ZONE-CHARLOTTE, NC					
GB Part#: 94039737								
FOB: PPD - Bill		UPC#: 09635930746						
						Est Delivery Date: 07/22/2022		
1100		300 EA	CARSONITE	18171FOC-A		44.96	1	13,488.00

Subject to the standard terms and conditions set forth in this document.

Sold to: Wilkes Communications
 Ship to: SHACKLEFORDS RSCVA

Date:
Project Name:

Purchase Order Nbr:
 Release Nbr:
 Additional Ref#:
 Ref Quote Nbr:

Attn:

Order Acknowledgement

Thank you for Selecting Graybar, We Appreciate Your Business

Item	Item/Type	Quantity	Supplier	Catalog Nbr	Description	Price	Unit	Ext.Price
Ship From: Reship-Factory								
Inbound Frt: Y								
FOB:	PPD - Bill							
						Est Delivery Date:	07/22/2022	
1200		300 EA	CARSONITE	CVE30720401U		5.09	1	1,527.00
Ship From: Reship-Factory								
Inbound Frt: Y								
FOB:	PPD - Bill							
						Est Delivery Date:	07/22/2022	
1300		40 EA	REEF IND.	42-0026	3X6000F XTR STR FIB OP TP	269.45	1	10,778.00
Ship From: Stock ZONE-CHARLOTTE, NC								
GB Part#:	97103727							
FOB:	PPD - Bill							
						Est Delivery Date:	07/22/2022	
1400		30 EA	3M CO.- ELECTRICAL	165OR4A	VINYL ELECT TAPE 165 ORG 3/4IN X 60FT	1.35	1	40.50
Ship From: Stock ZONE-CHARLOTTE, NC								
GB Part#:	26466091							
FOB:	PPD - Bill		UPC#:	07630892573				
						Est Delivery Date:	07/22/2022	
1500		30 EA	3M CO.- ELECTRICAL	165BL4A	VINYL ELECT TAPE 165 BLU 3/4IN X 60FT	1.35	1	40.50
Ship From: Stock ZONE-CHARLOTTE, NC								
GB Part#:	26466087							
FOB:	PPD - Bill		UPC#:	07630892569				
						Est Delivery Date:	07/22/2022	
1600		30 EA	3M CO.- ELECTRICAL	165GR4A	VINYL ELECT TAPE 165 GRN 3/4IN X 60FT	1.35	1	40.50
Ship From: Stock ZONE-CHARLOTTE, NC								
GB Part#:	26466090							
FOB:	PPD - Bill		UPC#:	07630892571				
						Est Delivery Date:	07/22/2022	

Subject to the standard terms and conditions set forth in this document.

Sold to: Wilkes Communications
Ship to: SHACKLEFORDS RSCVA

Date:
Project Name:

Purchase Order Nbr:
Release Nbr:
Additional Ref#:
Ref Quote Nbr:

Attn:

Order Acknowledgement

Thank you for Selecting Graybar, We Appreciate Your Business

Item	Item/Type	Quantity	Supplier	Catalog Nbr	Description	Price	Unit	Ext.Price
1700		50 EA	CORNING OPTICAL	80610938187	88T-0.75X60 (3/4X60) VINYL TAPE	4.87	1	243.50
Ship From: Stock ZONE-CHARLOTTE, NC								
GB Part#:	98292998							
FOB:	PPD - Bill	UPC#:	405949651656					
						Est Delivery Date:	07/22/2022	
1800		4 EA	NATURCHEM INC	HY-END BIFEN ITP	HY-END BIFEN ITP FIRE ANT/PEST CONTROL	285.62	1	1,142.48
Ship From: Stock ZONE-SPRINGFIELD,MO								
GB Part#:	25885402							
FOB:	PPD - Bill							
						Est Delivery Date:	07/22/2022	
1900		1,575 EA	WIRE	BARE-CU-SD-6-SOL- 315S	BARE CU	732.00	1000	1,152.90
Ship From: Stock ZONE-CHARLOTTE, NC								
GB Part#:	88283891							
FOB:	PPD - Bill	UPC#:	98010033440					
						Est Delivery Date:	07/22/2022	

Item Total (Frt not included): 54,469.18

Subject to the standard terms and conditions set forth in this document.

Sold to: Wilkes Communications
Ship to: SHACKLEFORDS RSCVA

Date:
Project Name:

Attn:

Purchase Order Nbr:
Release Nbr:
Additional Ref#:
Ref Quote Nbr:
Graybar Contact:
Email:

Order Acknowledgement

Thank you for Selecting Graybar, We Appreciate Your Business

Item	Item/Type	Quantity	Supplier	Catalog Nbr	Description	Price	Unit	Ext.Price
100		23 EA	COMMSCOPE	FOSC450-D6-6-R2-1-D6V	FOSC450-D6-6-R2-1-D6V R2962P-000	410.75	1	9,447.25
*** Item Note:*** Lead time 22 weeks plus subject to change.								
			Ship From: Reship-Factory					
GB Part#:	25567634	Inbound Frt: Y						
FOB:	PPD - Bill							
						Est Delivery Date:	07/22/2022	
200		200 EA	HUBBELL PWR	EM-2525	#6 SCREW ON TERMINAL	3.07	1	614.00
			Ship From: Drop Ship-Factory					
GB Part#:	94008765							
FOB:	PPD - Bill							
						Est Delivery Date:	07/22/2022	
300		1,500 EA	CORNING OPTICAL	80610844443	4460-D/FO SHIELD BOND CONNECTOR ASSEMBLY	5.34	1	8,010.00
			Ship From: Stock ZONE-CHARLOTTE, NC					
GB Part#:	95077180							
FOB:	PPD - Bill							
						Est Delivery Date:	07/22/2022	
400		80 EA	HUBBELL PWR	EM8100-24.25GR		5.46	1	436.80
			Ship From: Drop Ship-Factory					
FOB:	PPD - Bill							
						Est Delivery Date:	07/22/2022	
500		1,500 EA	U G PRODUCTS	100W	WHITE CABLE TAG W/UV TIE	0.37	1	555.00
			Ship From: Stock ZONE-CHARLOTTE, NC					
GB Part#:	90064680							

Subject to the standard terms and conditions set forth in this document.

Sold to: Wilkes Communications
 Ship to: SHACKLEFORDS RSCVA

Date:
Project Name:

Purchase Order Nbr: .
 Release Nbr:
 Additional Ref#:
 Ref Quote Nbr:

Attn:

Order Acknowledgement

Thank you for Selecting Graybar, We Appreciate Your Business

Item	Item/Type	Quantity	Supplier	Catalog Nbr	Description	Price	Unit	Ext.Price
FOB:		PPD - Bill						
						Est Delivery Date: 07/22/2022		
600		3 EA	CHARLES INDUSTRIES/C	97-PKOR08-A	8IN ORANGE HIGH VIS CAPS-50 PIECES	255.00	1	765.00
			Ship From: Reship-Factory					
			Inbound Frt: Y					
GB Part#:		26410948						
FOB:		PPD - Bill						
						Est Delivery Date: 07/22/2022		
700		2 EA	CHARLES INDUSTRIES/C	97-PKOR10-A	10IN ORANGE HIGH VIS CAPS - 25 PIECES	212.00	1	424.00
			Ship From: Reship-Factory					
			Inbound Frt: Y					
FOB:		PPD - Bill						
						Est Delivery Date: 07/22/2022		
800		500 EA	ERICO PROD	615880	GRND ROD 5/8INX8FT CU BOND 10MIL	19.56	1	9,780.00
			Ship From: Stock ZONE-CHARLOTTE, NC					
GB Part#:		94035117						
FOB:		PPD - Bill		UPC#:		78285630609		
						Est Delivery Date: 07/22/2022		
900		500 EA	HUBBELL PWR	GC268	CONNECTOR CU GROUND	14.57	1	7,285.00
			Ship From: Reship-Factory					
			Inbound Frt: Y					
GB Part#:		26424782		UPC#:		09635930733		
FOB:		PPD - Bill						
						Est Delivery Date: 07/22/2022		
1000		400 EA	HUBBELL PWR	GC5006	WISE TYPE CONNECTOR	3.40	1	1,360.00
			Ship From: Stock ZONE-CHARLOTTE, NC					
GB Part#:		94039737						
FOB:		PPD - Bill		UPC#:		09635930746		
						Est Delivery Date: 07/22/2022		
1100		500 EA	CARSONITE	18171FOC-A		44.96	1	22,480.00

Subject to the standard terms and conditions set forth in this document.

Sold to: Wilkes Communications
 Ship to: SHACKLEFORDS RSCVA

Date:
Project Name:

Purchase Order Nbr:
 Release Nbr:
 Additional Ref#:
 Ref Quote Nbr:

Attn:

Order Acknowledgement

Thank you for Selecting Graybar, We Appreciate Your Business

Item	Item/Type	Quantity	Supplier	Catalog Nbr	Description	Price	Unit	Ext.Price
Ship From: Reship-Factory								
Inbound Frt: Y								
FOB:	PPD - Bill							
						Est Delivery Date:	07/22/2022	
1200		500 EA	CARSONITE	CVE30720401U		5.09	1	2,545.00
Ship From: Reship-Factory								
Inbound Frt: Y								
FOB:	PPD - Bill							
						Est Delivery Date:	07/22/2022	
1300		70 EA	REEF IND.	42-0026	3X6000F XTR STR FIB OP TP	269.45	1	18,861.50
Ship From: Stock ZONE-CHARLOTTE, NC								
GB Part#:	97103727							
FOB:	PPD - Bill							
						Est Delivery Date:	07/22/2022	
1400		70 EA	3M CO.- ELECTRICAL	165OR4A	VINYL ELECT TAPE 165 ORG 3/4IN X 60FT	1.35	1	94.50
Ship From: Stock ZONE-CHARLOTTE, NC								
GB Part#:	26466091							
FOB:	PPD - Bill		UPC#:	07630892573				
						Est Delivery Date:	07/22/2022	
1500		70 EA	3M CO.- ELECTRICAL	165BL4A	VINYL ELECT TAPE 165 BLU 3/4IN X 60FT	1.35	1	94.50
Ship From: Stock ZONE-CHARLOTTE, NC								
GB Part#:	26466087							
FOB:	PPD - Bill		UPC#:	07630892569				
						Est Delivery Date:	07/22/2022	
1600		70 EA	3M CO.- ELECTRICAL	165GR4A	VINYL ELECT TAPE 165 GRN 3/4IN X 60FT	1.35	1	94.50
Ship From: Stock ZONE-CHARLOTTE, NC								
GB Part#:	26466090							
FOB:	PPD - Bill		UPC#:	07630892571				
						Est Delivery Date:	07/22/2022	

Subject to the standard terms and conditions set forth in this document.

Sold to: Wilkes Communications
Ship to: SHACKLEFORDS RSCVA

Date:
Project Name:

Purchase Order Nbr:
Release Nbr:
Additional Ref#:
Ref Quote Nbr:

Attn:

Order Acknowledgement

Thank you for Selecting Graybar, We Appreciate Your Business

Item	Item/Type	Quantity	Supplier	Catalog Nbr	Description	Price	Unit	Ext.Price
1700		150 EA	CORNING OPTICAL	80610938187	88T-0.75X60 (3/4X60) VINYL TAPE	4.87	1	730.50
Ship From: Stock ZONE-CHARLOTTE, NC								
GB Part#:	98292998							
FOB:	PPD - Bill	UPC#:	405949651656					
						Est Delivery Date:	07/22/2022	
1800		7 EA	NATURCHEM INC	HY-END BIFEN ITP	HY-END BIFEN ITP FIRE ANT/PEST CONTROL	285.62	1	1,999.34
Ship From: Stock ZONE-SPRINGFIELD,MO								
GB Part#:	25885402							
FOB:	PPD - Bill							
						Est Delivery Date:	07/22/2022	
1900		3,150 EA	WIRE	BARE-CU-SD-6-SOL- 315S	BARE CU	732.00	1000	2,305.80
Ship From: Stock ZONE-CHARLOTTE, NC								
GB Part#:	88283891							
FOB:	PPD - Bill	UPC#:	98010033440					
						Est Delivery Date:	07/22/2022	

Item Total (Frft not included): 87,882.69

Subject to the standard terms and conditions set forth in this document.

Sold to:Wilkes Communications
 Ship to:Wilkes Telecomm.-TAXABLE
 1400 River Street
 WILKESBORO NC 28697-2108
 Attn:

Date:
Project Name:

Purchase Order Nbr:
 Release Nbr:
 Additional Ref#:
 Ref Quote Nbr:
 Graybar Contact:
 Email:

Order Acknowledgement

Thank you for Selecting Graybar, We Appreciate Your Business

Item	Item/Type	Quantity	Supplier	Catalog Nbr	Description	Price	Unit	Ext.Price
100		480 EA	FIBERSOURCE	FSPEDCHBKTKIT	PEDESTAL BRACKET KIT WITH MOUNTING HARDWARE FOR 12 PEDESTAL MOUNTING OF CHARLES TERMINALS.	16.35	1	7,848.00

*** Item Note:*** Lead time 4 to 6 weeks subject to change.
Ship From: Drop Ship-Factory

FOB: PPD - Bill

Est Delivery Date: 06/22/2022

200		480 EA	FIBERSOURCE	FSPL12124141-1066- RS	PEDESTAL MEDIUM 12"X12"X41" HOOPLESS VENTLESS WITH GROUND MOUNT STAKE BRACKETS AND SLAM LOCK UNVENTED GREEN 24 UNITS PER PALLET.	116.25	1	55,800.00
-----	--	--------	-------------	--------------------------	---	--------	---	-----------

*** Item Note:*** Lead time 15 weeks subject to change.
Ship From: Drop Ship-Factory

FOB: PPD - Bill

Est Delivery Date: 06/22/2022

300		486 EA	CHARLES INDUSTRIES/C	BKPLN210ELS/WTC	10IN FIB ORG DBL INR DR SPLC TRAY WILKES	172.34	1	83,757.24
-----	--	--------	-------------------------	-----------------	--	--------	---	-----------

*** Item Note:*** Lead time 10 weeks subject to change. Order in multiples of 9.
Ship From: Drop Ship-Factory

Subject to the standard terms and conditions set forth in this document.

Sold to: Wilkes Communications
Ship to: SHACKLEFORDS RSCVA

Date:
Project Name:

Attn:

Purchase Order Nbr:
Release Nbr:
Additional Ref#:
Ref Quote Nbr:
Graybar Contact:
Email:

Order Acknowledgement

Thank you for Selecting Graybar, We Appreciate Your Business

Item	Item/Type	Quantity	Supplier	Catalog Nbr	Description	Price	Unit	Ext.Price
100		2 EA	CLEARFIELD INC	G-GAA-144-C2E-BZ1 0050F	FXMP PNL PTCH ONLY 144 SM SCAPC W 50FT	2,101.11	1	4,202.22

Ship From: Drop Ship-Factory

GB Part#: 26491401

FOB: PPD - Bill

Est Delivery Date: 06/13/2022

Item Total (Frt not included): 4,202.22

Subject to the standard terms and conditions set forth in this document.

Sold to: Wilkes Communications
Ship to:RSCVA
3587 ROSEMOUNT RD
WALKERTON VA 23177
Attn:

Date:
Project Name:

Purchase Order Nbr:
Release Nbr:
Additional Ref#:
Ref Quote Nbr:
Graybar Contact:
Email:

Order Acknowledgement

Thank you for Selecting Graybar, We Appreciate Your Business

Item	Item/Type	Quantity	Supplier	Catalog Nbr	Description	Price	Unit	Ext.Price
100		30 EA	COMMSCOPE	MR3919-000	FDSC-GATOR-12F-T	49.09	1	1,472.70

Ship From: Stock ZONE-CHARLOTTE, NC

GB Part#: 25230601
FOB: S/P - F/A

Est Delivery Date: 06/07/2022

Item Total (Frt not included): 1,472.70

Subject to the standard terms and conditions set forth in this document.

Sold to:Wilkes Communications
Ship to:
3587 Rosemount Road
WALKERTON VA 23177
Attn:

Date:
Project Name:

Purchase Order Nbr:
Release Nbr:
Additional Ref#:
Ref Quote Nbr:
Graybar Contact:
Email:

Order Acknowledgement

Thank you for Selecting Graybar, We Appreciate Your Business

Item	Item/Type	Quantity	Supplier	Catalog Nbr	Description	Price	Unit	Ext.Price
100		12 EA	CLEARFIELD INC	KC4-CAA	1X16 SPLITTER MOD SC/APC	468.54	1	5,622.48

Ship From: Drop Ship-Factory

GB Part#: 25962685

FOB: PPD - Bill

Est Delivery Date: 06/03/2022

Item Total (Frt not included): 5,622.48

Subject to the standard terms and conditions set forth in this document.

Sold to: Wilkes Communications
 Ship to: RSCVA
 3587 Rosemount Road
 WALKERTON VA 23177

Date:
Project Name:

Attn:

Purchase Order Nbr:
 Release Nbr:
 Additional Ref#:
 Ref Quote Nbr:
 Graybar Contact:
 Email:

Order Acknowledgement

Thank you for Selecting Graybar, We Appreciate Your Business

Item	Item/Type	Quantity	Supplier	Catalog Nbr	Description	Price	Unit	Ext.Price
100		2,500 EA	SUPERIOR ESSEX	5EBSWF-4P24-R-ESS- 04-003-54	CUT REEL	393.00	1000	982.50
<p>*** Item Note:*** stock in Charlotte as of today subject to prior sale. Ship From: Stock ZONE-CHARLOTTE, NC</p> <p>GB Part#: 22079405 FOB: S/P - F/A</p> <p style="text-align: right;">Est Delivery Date: 05/05/2022</p>								
200		2,500 EA	SUPERIOR ESSEX	5EBSWF-4P24-R-ESS- 04-003-54	CUT REEL	393.00	1000	982.50
<p>*** Item Note:*** stock in Charlotte as of today subject to prior sale Ship From: Stock ZONE-CHARLOTTE, NC</p> <p>GB Part#: 22079405 FOB: S/P - F/A</p> <p style="text-align: right;">Est Delivery Date: 05/05/2022</p>								
300		24,000 EA	SUPERIOR ESSEX	5E-SWP-PV4P24-GY- 51-240-31	P-ESS-100	178.00	1000	4,272.00
<p>*** Item Note:*** stock in Charlotte today subject to prior sale Ship From: Stock ZONE-CHARLOTTE, NC</p> <p>GB Part#: 22001748 FOB: S/P - F/A</p> <p style="text-align: right;">Est Delivery Date: 05/05/2022</p>								
400		3,000 EA	SUPERIOR ESSEX	GW-1C6-.5K-R-ESS 12-001-04		943.85	1000	2,831.55
<p>*** Item Note:*** Lead time 6 to 8 weeks aro subject to change. Ship From: Drop Ship-Factory</p> <p>GB Part#: 90076961 FOB: S/P - F/A</p> <p style="text-align: right;">Est Delivery Date: 06/24/2022</p>								

Subject to the standard terms and conditions set forth in this document.

Sold to: Wilkes Communications
 Ship to: RSCVA
 Attn:
 3587 Rosemount Road WALKERTON
 VA 23177
 Attn: Rodney Blake

Date:
Project Name:
 Purchase Order Nbr:
 Release Nbr:
 Additional Ref#:
 Ref Quote Nbr:

Order Acknowledgement

Thank you for Selecting Graybar, We Appreciate Your Business

Item	Item/Type	Quantity	Supplier	Catalog Nbr	Description	Price	Unit	Ext.Price
500		1,000 EA	COMMSCOPE	SMOUV-1120-01	FOSC ACC SMOUV 1120-01 369305-000	0.21	1	210.00
<p>*** Item Note:*** stock in Charlotte as of today subject to prior sale Ship From: Stock ZONE-CHARLOTTE, NC</p> <p>GB Part#: 25308758 FOB: S/P - F/A</p> <p style="text-align: right;">Est Delivery Date: 05/05/2022</p>								
600		100 EA	ERICO PROD	615880	GRND ROD 5/8INX8FT CU BOND 10MIL	15.91	1	1,591.00
<p>*** Item Note:*** Lead time 18 to 20 weeks. Ship From: Stock ZONE-CHARLOTTE, NC</p> <p>GB Part#: 94035117 FOB: S/P - F/A UPC#: 78285630609</p> <p style="text-align: right;">Est Delivery Date: 09/16/2022</p>								
700		500 EA	HUBBELL PWR	GC5006	WISE TYPE CONNECTOR	2.96	1	1,480.00
<p>*** Item Note:*** stock in Charlotte as of today subject to prior sale Ship From: Stock ZONE-CHARLOTTE, NC</p> <p>GB Part#: 94039737 FOB: S/P - F/A UPC#: 09635930746</p> <p style="text-align: right;">Est Delivery Date: 05/05/2022</p>								
800		100 EA	HUBBELL PWR	GC268	CONNECTOR CU GROUND	11.86	1	1,186.00
<p>*** Item Note:*** Lead time 4 to 6 weeks aro. Ship From: Reship-Factory</p> <p>GB Part#: 26424782 Inbound Frt: N FOB: S/P - F/A UPC#: 09635930733</p> <p style="text-align: right;">Est Delivery Date: 06/17/2022</p>								

Item Total (Frt not included): 13,535.55

Subject to the standard terms and conditions set forth in this document.

To: Wilkes Communications
 1400 River Street
 WILKESBORO NC 28697-2108
 Attn:

Date:
Proj Name:
 Release Nbr:
 Purchase Order Nbr:
 Additional Ref# Valid
 From:
 Valid To:
 Contact:
 Email:

Proposal

We Appreciate Your Request and Take Pleasure in Responding As Follows

Item	Item/Type	Quantity	Supplier	Catalog Nbr	Description	Price	Unit	Ext.Price
100		50 EA	ZERO CONNECT	12S6-6-07	1 F 9/125 #M OS2 SINGLE MODE SCAPC - SCAPC 7 METERS 2.0MM /2.0MM RISER 2 CIRCULAR YELLOW PRO SERIES JUMPER / PATCH CORD	\$6.67	1	\$333.50

Item Note: **Lead time 10 to 14 working days aro.**

200		50 EA	ZERO CONNECT	ZS1R26-6M007	1 F 9/125 #M OS2 SINGLE MODE SCAPC - SCAPC 7 METERS 2.0MM /2.0MM A-B INDOOR RISER 2 CIRCULAR YELLOW ZERO SELECT JUMPER / PATCH CORD	\$20.51	1	\$1,025.50
-----	--	--------------	-------------------------	---------------------	--	----------------	----------	-------------------

Item Note: **lead time 4 to 7 working days aro.**

Total in USD (Tax not included): \$1,359.00

This equipment and associated installation charges may be financed for a low monthly payment through Graybar Financial Services (subject to credit approval). For more information call 1-800-241-7408 to speak with a leasing specialist.

To learn more about

24-Hour Emergency

Subject to the standard terms and conditions set forth in this document. Unless otherwise noted, freight terms are F.O.B. shipping point prepaid and bill.
 Unless noted the estimated ship date will be determined at the time of order placement.

To: Wilkes Communications
 1400 River Street
 WILKESBORO NC 28697-2108
 Attn: :

Date:
Proj Name:
 Release Nbr:
 Purchase Order Nbr:
 Additional Ref# Valid
 From:
 Valid To:
 Contact:
 Email:

Proposal

We Appreciate Your Request and Take Pleasure in Responding As Follows

Notes:

Item	Item/Type	Quantity	Supplier	Catalog Nbr	Description	Price	Unit	Ext.Price
100		234 EA	CHARLES INDUSTRIES/C	CFDP208-ELS/WTC	8 IN FIB PED DBL DOOR WILKES/RIVER LBL	\$241.73	1	\$56,564.82
GB Part #: 26415058		UPC #:						
200		234 EA	CHARLES INDUSTRIES/C	CFDP210-ELS/WTC	10 IN FIB PED DBL DOOR WILKES/RIVER LBL	\$272.02	1	\$63,652.68
GB Part #: 26415059		UPC #:						
300		230 EA	CHARLES INDUSTRIES/C	UMS36-STD	36IN STEEL MOUNTING STAKE & HARDWARE	\$13.64	1	\$3,137.20
GB Part #: 25203293		UPC #:						
Item Note:		order in multiples of 10						

This equipment and associated installation charges may be financed for a low monthly payment through Graybar Financial Services (subject to credit approval). For more information call 1-800-241-7408 to speak with a leasing specialist.

Subject to the standard terms and conditions set forth in this document. Unless otherwise noted, freight terms are F.O.B. shipping point prepaid and bill.
 Unless noted the estimated ship date will be determined at the time of order placement.

To: Wilkes Communications
1400 River Street
WILKESBORO NC 28697-2108
Attn:

Proposal

We Appreciate Your Request and Take Pleasure in Responding As Follows

400	52 EA	CHANNELL COM	BULKU30483600 81011	30X48X36 50/50 SPLIT SHIELD X COVER FIB	\$858.11	1	\$44,621.72
-----	--------------	-------------------------	--------------------------------	---	-----------------	----------	--------------------

GB Part #: 25871677 UPC #:

500	300 EA	ERICO PROD	615880	GRND ROD 5/8INX8FT CU BOND 10MIL	\$19.56	1	\$5,868.00
-----	---------------	-------------------	---------------	--	----------------	----------	-------------------

GB Part #: 94035117 UPC #: 78285630609

Total in USD (Tax not included): \$173,844.42

This equipment and associated installation charges may be financed for a low monthly payment through Graybar Financial Services (subject to credit approval). For more information call 1-800-241-7408 to speak with a leasing specialist.

Subject to the standard terms and conditions set forth in this document. Unless otherwise noted, freight terms are F.O.B. shipping point prepaid and bill.
Unless noted the estimated ship date will be determined at the time of order placement.

To: Wilkes Communications
1400 River Street
WILKESBORO NC 28697-2108

Date:
Proj Name:
Release Nbr:
Purchase Order Nbr:
Additional Ref# Valid
From:
Valid To:
Contact:
Email:

Proposal

We Appreciate Your Request and Take Pleasure in Responding As Follows

Notes:

Item	Item/Type	Quantity	Supplier	Catalog Nbr	Description	Price	Unit	Ext.Price
100		50,000 EA	CORNING OPTICAL	002EB1- 14100A20	2-FIBER SST-DROP CABLE TONEABLE	\$137.10	1000	\$6,855.00

GB Part #: 26510564 UPC #:

Item Note: **5000 FT REELS. LEAD TIME 16 TO 20 WEEKS ARO. LEAD TIMES ARE SUBJECT TO CHANGE.**

Total in USD (Tax not included): \$6,855.00

This equipment and associated installation charges may be financed for a low monthly payment through Graybar Financial Services (subject to credit approval). For more information call 1-800-241-7408 to speak with a leasing specialist.

Subject to the standard terms and conditions set forth in this document. Unless otherwise noted, freight terms are F.O.B. shipping point prepaid and bill. Unless noted the estimated ship date will be determined at the time of order placement.

To: Wilkes Communications
 1400 River Street
 WILKESBORO NC 28697-2108
 Attn:

Date:
Proj Name:
 Release Nbr:
 Purchase Order Nbr:
 Additional Ref# Valid
 From:
 Valid To:
 Contact:
 Email:

Proposal

We Appreciate Your Request and Take Pleasure in Responding As Follows

Notes: Fiber quoted would be at the lengths quoted. No cuts and would be as is.

Item	Item/Type	Quantity	Supplier	Catalog Nbr	Description	Price	Unit	Ext.Price
100		8,669 EA	OFS FITEL LLC	AT-3GE8YSX-012		\$395.07	1000	\$3,424.86
Item Note: AT-3GE8YSX-012 AT-3GE8YSX-012_ 12F per ribbon AccuRoll Dry Core RR Metallic ALLWAVE+0.4/0.3/0.3 db/km@1310/1385/1550 nm Typical Cable Attenuation 0.35/0.3/0.22 db/km@1310/1385/1550 nm								
200		10,437 EA	OFS FITEL LLC	AT-3GE8YSX-072	72F ACCUROLL DRY CORE ALLWAVE RIBBON	\$805.82	1000	\$8,410.34
GB Part #: 26507678 UPC #:								
300		22,160 EA	OFS FITEL LLC	S-OP-12-RA-A-3B-BK-OFX	AT-3CE83SX-012 12F RIBBON SJSA	\$427.98	1000	\$9,484.04
GB Part #: 25882066 UPC #:								

Total in USD (Tax not included): \$21,319.24

This equipment and associated installation charges may be financed for a low monthly payment through Graybar Financial Services (subject to credit approval). For more information call 1-800-241-7408 to speak with a leasing specialist.

Subject to the standard terms and conditions set forth in this document. Unless otherwise noted, freight terms are F.O.B. shipping point prepaid and bill.
 Unless noted the estimated ship date will be determined at the time of order placement.

To: Wilkes Communications
 1400 River Street
 WILKESBORO NC 28697-2108
 Attn:

Date:
Proj Name:
 Release Nbr:
 Purchase Order Nbr:
 Additional Ref# Valid
 From:
 Valid To:
 Contact:
 Email:

Proposal

We Appreciate Your Request and Take Pleasure in Responding As Follows

Item	Item/Type	Quantity	Supplier	Catalog Nbr	Description	Price	Unit	Ext.Price
100		1 EA	CLEARFIELD INC	R-19848- CAB576-50F	FDH PON CAB 576 SCAPC DIST W 50FT TAIL	\$7,915.56	1	\$7,915.56
GB Part #: 26486549 UPC #:								
200		1 EA	CLEARFIELD INC	R-19848- CAB288-50F	FDH PON CAB 288 SCAPC DIST W 50FT TAIL	\$3,955.00	1	\$3,955.00
GB Part #: 26486547 UPC #:								
300		1 EA	CLEARFIELD INC	R-19848- CAB144-50F	FDH PON CAB 144 SCAPC DIST W 50FT TAIL	\$2,672.61	1	\$2,672.61
GB Part #: 26486546 UPC #:								

Total in USD (Tax not included): \$14,543.17

This equipment and associated installation charges may be financed for a low monthly payment through Graybar Financial Services (subject to credit approval). For more information call 1-800-241-7408 to speak with a leasing specialist.

**Subject to the standard terms and conditions set forth in this document. Unless otherwise noted, freight terms are F.O.B. shipping point prepaid and bill.
 Unless noted the estimated ship date will be determined at the time of order placement.**

To: Wilkes Communications
 1400 River Street
 WILKESBORO NC 28697-2108
 Attn:

Date:
Proj Name:
 Release Nbr:
 Purchase Order Nbr:
 Additional Ref# Valid
 From:
 Valid To:
 Contact:
 Email:

Proposal

We Appreciate Your Request and Take Pleasure in Responding As Follows

Notes: PRICING INCLUDES ONE CUT PER REEL.

Item	Item/Type	Quantity	Supplier	Catalog Nbr	Description	Price	Unit	Ext.Price
500		20,480 EA	OFS FITEL LLC	S-OP-144-RA-A- 3B-BK-OFX-CUT REEL	AT-3CE83SX-144 144 RIBBON SJSA	\$131.41	100	\$26,912.77
GB Part #: 25882071 UPC #:								
600		20,476 EA	OFS FITEL LLC	S-OP-144-RA-A- 3B-BK-OFX-CUT REEL	AT-3CE83SX-144 144 RIBBON SJSA	\$131.41	100	\$26,907.51
GB Part #: 25882071 UPC #:								
700		20,048 EA	OFS FITEL LLC	S-OP-144-RA-A- 3B-BK-OFX-CUT REEL	AT-3CE83SX-144 144 RIBBON SJSA	\$131.41	100	\$26,345.08
GB Part #: 25882071 UPC #:								
800		5,522 EA	OFS FITEL LLC	S-OP-144-RA-A- 3B-BK-OFX-CUT REEL	AT-3CE83SX-144 144 RIBBON SJSA	\$131.41	100	\$7,256.46
GB Part #: 25882071 UPC #:								

This equipment and associated installation charges may be financed for a low monthly payment through Graybar Financial Services (subject to credit approval). For more information call 1-800-241-7408 to speak with a leasing specialist.

Subject to the standard terms and conditions set forth in this document. Unless otherwise noted, freight terms are F.O.B. shipping point prepaid and bill.
 Unless noted the estimated ship date will be determined at the time of order placement.

To: Wilkes Communications
1400 River Street
WILKESBORO NC 28697-2108
Attn:

Date:
Proj Name:

Proposal

We Appreciate Your Request and Take Pleasure in Responding As Follows

Total in USD (Tax not included): \$87,421.82

This equipment and associated installation charges may be financed for a low monthly payment through Graybar Financial Services (subject to credit approval). For more information call 1-800-241-7408 to speak with a leasing specialist.

**Subject to the standard terms and conditions set forth in this document. Unless otherwise noted, freight terms are F.O.B. shipping point prepaid and bill.
Unless noted the estimated ship date will be determined at the time of order placement.**

To: Wilkes Communications
1400 River Street
WILKESBORO NC 28697-2108
Attn:

Date:
Proj Name:
Release Nbr:
Purchase Order Nbr:
Additional Ref# Valid
From:
Valid To:
Contact:
Email:

Proposal

We Appreciate Your Request and Take Pleasure in Responding As Follows

Notes: **Non Cuttable SKU**
 direct shipment
 plus freight

Item	Item/Type	Quantity	Supplier	Catalog Nbr	Description	Price	Unit	Ext.Price
200		10,325 EA	OFS FITEL LLC	AT-3GE8YSX-048	48F ACCUROLL DRY CORE ALLWAVE RIBBON	\$59.70	100	\$6,164.03


GB Part #: 26530956 UPC #:

Total in USD (Tax not included): \$6,164.03

This equipment and associated installation charges may be financed for a low monthly payment through Graybar Financial Services (subject to credit approval). For more information call 1-800-241-7408 to speak with a leasing specialist.

Subject to the standard terms and conditions set forth in this document. Unless otherwise noted, freight terms are F.O.B. shipping point prepaid and bill. Unless noted the estimated ship date will be determined at the time of order placement.



Requisition	
Purchase Order No.	
Date	
Vendor ID	

Vendor

Bill To

Ship To

RiverStreet Communications
of Virginia, Inc.
1400 Rivert St
Wilkesboro, NC 28697
Attn:

SHACKLEFORDS RSCVA
Attn:

Shipping Method		Payment Terms		Ordered By			Reference	
Flatbed		Net 30		RODNEY N BLAKE			Zack Fiber	
Wilkes Item Number	Description	Req. Date	U/M	Qty Ordered	Unit Price	Ext. Price		
Vendor Item Number	Additional Item Notes	FOB						
00734KQ	CABLE, BFO-144, AT-3CE83SX-144, Reel # KQ-29		Feet	20,480	\$1.31	\$26,912.77		
00734KQ	CABLE, BFO-144, AT-3CE83SX-144, Reel # KQ-30		Feet	20,476	\$1.31	\$26,907.51		
00734KQ	CABLE, BFO-144, AT-3CE83SX-144, Reel # KQ-31		Feet	15,048	\$1.31	\$19,774.58		
00734KQ	CABLE, BFO-144, AT-3CE83SX-144, Reel # KQ-32		Feet	5,000	\$1.31	\$6,570.50		
00734KQ	CABLE, BFO-144, AT-3CE83SX-144, Reel # KQ-35		Feet	10,600	\$1.31	\$13,929.46		

Special Terms and Conditions

Mark Williams 704-579-4633
Appointment required for delivery. No dock. Flatbed or tailgate delivery required.

Subtotal	\$94,094.82
Freight	\$0.00
Tax	\$4,987.04
Order Total	\$99,081.86

Signature of Authorized Representative

Accepted by Seller



Invoice

Invoice #

Date

Bill To

RiverStreet Communicationsof VA
 1400 River St.
 Wilksboro, NC 28697

Ship To

RiverStreet Comm. of VA, Inc.
 Attn K&Q
 3587 Rosemount Rd
 Walkerton, VA 23177

P.O. Number	Terms	Rep	Ship Date
-------------	-------	-----	-----------

1366

Net 30

HA

7/6/2022

Quantity	Item Code	Description	Price Each	Amount
100	TITAN - T-1500	ESP -TITAN Your Next Generation UPS	123.24	12,324.00
100	Battery 1 Pack	12V 8Ah GT12080-HG Battery 1 Pack (Included for UPS units)	0.00	0.00
	Freight	ODFL Collect 27701460126	0.00	0.00

We appreciate your business and look forward to serving you.



Due

Subtotal	\$12,324.00
Sales Tax (0.0%)	\$0.00
Total	\$12,324.00

Bill To:
 Attn: Accounts Payable
WILKES TELEPHONE (NC)
 1400 RIVER STREET
 WILKESBORO, NC 28697

Ship To:
WILKES TELEPHONE (NC)
 1400 RIVER STREET
 WILKESBORO, NC 28697

Invoice	
Number	
	Page 1 of 1
Due Date	
Ship Via UPS Ground	
Currency USD	

Line Number	Item Number	Customer item Number	Item Description	Quantity Shipped	Unit Price	Extended Amount
1	100-05159		711GE ONT, 2 POTS. 2 GE -CE # 514	19	225.00	4,275.00
3	100-05161		716GE ONT, 2 POTS. 4 GE -CE # 411	20	245.00	4,900.00
Special Instructions			Sub Total	Tax	Shipping & Handling	Total
			9.175.00	0.00	86.82	\$9,261.82

Purchase Order	
Purchase Order No.	
Date	
Vendor ID	

Shipping Method	Payment Terms	Ordered By	Reference			
	C.O.D.					
Wilkes Item Number	Description	Req. Date	U/M	Qty. Ordered	Unit Price	Ext. Price
Vendor Item Number	Additional Item Notes	FOB				
	MX480-Premium-DC			1	\$34,057.32	\$34,057.32
	JUNOS-64			1	\$3,182.93	\$3,182.93
	RE-S-X6-64G-BB			2	\$0.00	\$0.00
	3CBE2-MX-BB			2	\$1,591.47	\$3,182.94
	FFANTRAY-MX480HCBB			1	\$0.00	\$0.00
	PWR-MX480-2400DCBB			4	\$0.00	\$0.00
	MPC3E-3D-NG-IR-B			2	\$14,370.54	\$28,741.08
	MIC3-3D-10XGE-SFPP			2	\$8,035.72	\$16,071.44
	MIC-3D-20GE-SFP			2	\$1,607.15	\$3,214.30
	JS-LR			1	\$2,559.53	\$2,559.53
	SFPP-10GE-LR			4	\$416.67	\$1,666.68
	SVC-ND-MX480			1	\$3,647.15	\$3,647.15
	SVC-ND-MPC3NG-IR			2	\$2,933.58	\$5,867.16
	ACX5K-L-8X10GW-S			1	\$8,571.43	\$8,571.43
	SVC-COR-ACX5K8X10			1	\$422.86	\$422.86
	ACX5048-DC-L2-L3			1	\$9,166.67	\$9,166.67
	SVC-ND-ACX5048			1	\$1,418.34	\$1,418.34

Special Terms and Conditions

Subtotal	\$121,769.83
Freight	\$0.00
Tax	\$0.00
Order Total	\$121,769.83

Signature of Authorized Representative

Accepted by Seller

Quote

No.:

Date:

Qty.	Item ID	Description	UOM	Sell	Total
4	1078904701-01	FSP 150CC-GE112Pro, I-Temp, with integrated AC PSU, F150/ADV/GE112/PRO/AC, HW Rel 1.01	EA	\$463.47	\$1,853.88
4	1091904885-02	GE11xPRO, PRE-INSTALLED SW, R11.1.2	EA	\$0.00	\$0.00
4	1091904796-01	FSP 150CC-GE112, GE114, GE112Pro, GE114Pro, and GE104, Software Base Key, F150/GE11X/SW/BASE/KEY	EA	\$117.66	\$470.64
4	1013904010	Mounting Kit, 19 in. Rack Single-Unit Mount, CC-GE11x/CC-T, OSA 5410, and ALM Monitor	EA	\$13.25	\$53.00
	4036381001				
4	1013904011	Mounting Kit, 19 in. Rack Dual-Unit Mount, CC-GE11x/CC-T, XG116Pro, OSA 5410, and ALM Monitor	EA	\$18.30	\$73.20
4	1036000631	AC Power Cable, US Plug, 2.5m, Right-Angled Equipment End	EA	\$10.35	\$41.40

Your Price: \$2,492.12

Total: \$2,492.12

Prices are firm until 4/16/2021

Terms: Net 30

Date: 3/17/2021

Accepted by: _____

Date: _____

Quote Reference Number: ()
 Quote Type: Access
 Date Created:
 Date Modified:
 Quote Expiration:

Equipment Summary

E7	Price	Qty	Ext. Price
000-00372 E7-2 Field Install Package (CO & ODC/RT): Shelf with Blank Card, FTA, and Field installation Kit	\$597.00	1	\$597.00
E7-2 AXOS	Price	Qty	Ext. Price
100-04665 E7-2 GPON-8 r2 card CLEI: BVL3BA5FAB	\$8,446.75	2	\$16,893.50
OIM 10GE Transport	Price	Qty	Ext. Price
100-01512 10GE SFP+, Single Mode dual fiber transceiver, 10Km, 1310nm, LC, I-temp CLEI: BVL3AMDFAA	\$498.75	2	\$997.50
OIM GPON AXOS	Price	Qty	Ext. Price
100-05121 GPON SFP OIM, Class B+, 20Km, 1490/1310nm Single Fiber Transceiver, C-Temp, AXOS CLEI: BVL3BACFAA	\$249.00	16	\$3,984.00
Equipment Total			\$22,472.00
Grand Total			\$22,472.00

Package Details:

000-00372 package consists of the following:

		Qty
100-01449	E7-2 Shelf, 1RU, 2 Slots, with 1 Blank Card	1
100-01830	E7-2 Field Install Kit for CO & RT (19" and 23" mounting brackets, power and ground cables, etc)	1
100-03590	E7-2 Fan Tray Assembly 2 - FTA2	1

Quote Number:

Quote Date:

Expiry Date:

Note: Quote includes Tariff Tax

Line	Part Number	Manufacturer	Description	Ext. Description	UOM	Qty	Unit Price	Extended Total
	ACX5048-DC-L2-L3							\$ 10,470.01
1	ACX5048-DC-L2-L3	Juniper Networks	ACX5048 48 SFP+/SFP PORT & QSFP PORT AND DC POWER SUPPLY		EA	1	\$ 9,166.67	\$ 9,166.67
2	SVC-ND-ACX5048	Juniper Networks	1 YEAR JUNIPER CARE NEXT DAY SUPPORT FOR ACX5048-DC-L2-L3	Service Period: 12 Months	EA	1	\$ 1,303.34	\$ 1,303.34
	Additional Items							\$ 43,282.96
3	RE-5-X6-64G-S	Juniper Networks	ROUTING ENGINE - 6 CORE 2.0GHZ WITH 64G MEMORY SPARE FOR MX2		EA	1	\$ 9,942.85	\$ 9,942.85
4	SC8E2-MX-S	Juniper Networks	ENHANCED MX SWITCH CONTROL BOARD SPARE		EA	1	\$ 4,660.72	\$ 4,660.72
5	PWR-MX480-2400-DCS	Juniper Networks	2400W DC POWER SUPPLY SPARE		EA	1	\$ 1,553.58	\$ 1,553.58
6	MPC3E-3E-NG-R-B	Juniper Networks	NG MPC3E PORT QUEUE FULL SCALE 16 VPN MX		EA	1	\$ 14,370.54	\$ 14,370.54
7	SVC-ND-MPC3NG-R	Juniper Networks	1 YEAR JUNIPER CARE NEXT DAY SUPPORT FOR MPC3E-3D-NG-R-B	Service Period: 12 Months	EA	1	\$ 2,695.72	\$ 2,695.72
8	MIC3-3D-10GGE-SFP?	Juniper Networks	MIC WITH 10X10GE SFP+ INTERFACE		EA	1	\$ 3,035.72	\$ 3,035.72
9	MIC-3D-20GE-SFP?	Juniper Networks	20X10 10G 20GE MIC FOR MX REQUIRES OPTICS SOLD SEPARATELY		EA	1	\$ 1,607.15	\$ 1,607.15
10	SFP-10GE-LR	Juniper Networks	SFP 10GE PLUGGABLE TRANSCEIVER SMD 1310NM FOR 10KM TRANSMISS		EA	1	\$ 416.67	\$ 416.67
							Subtotal:	\$ 53,752.97
							Tariff:	\$ 1,261.49
							Quote Total:	\$ 55,014.46



Delivery #:

Packing List Detail

Total Weight (kg/lb): 14.97/33
Total Net Weight (kg/lb):
Total Number of Pieces: 1
Total Number of Cartons: 1

Qt Ln	Ln	Product Number Customer Part Number	Product Description	UoM	Serial Number	Order Qty	Ship Qty	CLEI	CPR
✓ 003001	003001	ACX5048-DC	ACX5048 DC HW AND JUNOS OS	EA	WB3120170550	1	1	IPM9600DRC	N70DUF

INVOICE

PO #:						SO#:	
Del. Doc. #:	PRO #	Routing	Date Shipped	Shipped From	F.O.B.	Rt. To	
				FACTORY			

Ordered by:			
Quantity	Catalog # / Description	Unit Price / Unit	Amount
56	BULKU304836J081011 CHANNELL COMMERCIAL BULK 30X48X36 SHIELD SPLT LID T22 HEX	510.37 / 1	28,580.72
	INBOUND FREIGHT		26.75



PAY INVOICES QUICKLY and EASILY ONLINE!

Use our customer portal for all your account needs. Make payments, obtain invoice copies, find proof of deliveries and more! Registering is easy.

Terms of Payment

Net 30 Days

As a condition of the sales agreement, a monthly service charge of the lesser of 1-1/2% or the maximum permitted by law may be added to all accounts not paid by net due date. Visa, MasterCard, American Express, and Discover credit cards are accepted at point of purchase only.

Sub Total	28,607.47
Freight	0.00
Handling	0.00
Tax	1516.20
Total Due	30,123.67

SUBJECT TO THE STANDARD TERMS AND CONDITIONS LISTE

INVOICE

PO #:						SO#:	
Def. Doc. #:	PRO #	Routing	Date Shipped	Shipped From	F.O.B.	Rt. To	
				FACTORY			

Ordered by:

Quantity	Catalog # / Description	Unit Price / Unit	Amount
1	R-19848-CAB288-50F CLEARFIELD INC FDH PON CAB 288 SCAPC DIST W 50FT TAIL	3786.70 / 1	3,786.70
	INBOUND FREIGHT		26.75



PAY INVOICES QUICKLY and EASILY ONLINE!

Use our customer portal for all your account needs. make payments, obtain invoice copies, find proof of deliveries and more! Registering is easy. Contact your local branch c

Terms of Payment

Net 30 Days

As a condition of the sales agreement, a monthly service charge of the lesser of 1-1/2% or the maximum permitted by law may be added to all accounts not paid by net due date. Visa, MasterCard, American Express, and Discover credit cards are accepted at point of purchase only.

Sub Total	3,813.45
Freight	0.00
Handling	0.00
Tax	202.11
Total Due	4,015.56

SUBJECT TO THE STANDARD TERMS AND CONDITIONS LISTED ON THE BACK OF THIS INVOICE

INVOICE

PO #:						SO#:	
Del. Doc. #:	PRO #	Routing	Date Shipped	Shipped From	F.O.B.	Rt. To	
				FACTORY			

Ordered by:

Quantity	Catalog # / Description	Unit Price / Unit	Amount
1	R-19848-CAB576-50F CLEARFIELD INC FDH PON CAB 576 SCAPC DIST W 50FT TAIL	7578.72 / 1	7,578.72
	INBOUND FREIGHT		26.75



PAY INVOICES QUICKLY and EASILY ONLIN

Use our customer portal for all your account needs. Make payments, obtain invoice copies, find proof of deliveries and more! Registering is easy. Contact your local branch or visit.

Terms of Payment Net 30 Days As a condition of the sales agreement, a monthly service charge of the lesser of 1-1/2% or the maximum permitted by law may be added to all accounts not paid by net due date. Visa, MasterCard, American Express, and Discover credit cards are accepted at point of purchase only.	Sub Total	7,605.47
	Freight	0.00
	Handling	0.00
	Tax	403.09
	Total Due	8,008.56

SUBJECT TO THE STANDARD TERMS AND CONDITIONS LISTE

INVOICE

PO #:					SO#:	
Del. Doc. #:	PRO #	Routing	Date Shipped	Shipped From	F.O.B.	Rt. To
	1	UPS			S/P - F/A	

Ordered by:			
Quantity	Catalog # / Description	Unit Price / Unit	Amount
20	EM8100-24.25GR HUBBELL POWER SYSTEMS	3.66 / 1	73.20



PAY INVOICES QUICKLY and EASILY ONLINE!

Use our customer portal for all your account needs. Make payments, obtain invoice copies, find proof of deliveries and more! Registering is easy. Contact your local branch or visit [b...](#)

Terms of Payment
 Net 30 Days
 As a condition of the sales agreement, a monthly service charge of the lesser of 1-1/2% or the maximum permitted by law may be added to all accounts not paid by net due date. Visa, MasterCard, American Express, and Discover credit cards are accepted at point of purchase only.

Sub Total	73.20
Freight	0.00
Handling	0.00
Tax	4.39
Total Due	77.59

77.08

SUBJECT TO THE STANDARD TERMS AND CONDITIONS LIST

INVOICE

PO #:					SO#:	
Del. Doc. #:	PRO #	Routing	Date Shipped	Shipped From	F.O.B.	Rt. To
		UPS			S/P - F/A	

Ordered by: |

Quantity	Catalog # / Description	Unit Price / Unit	Amount
315	BARE-CU-SD-6-SOL-315S GENERIC VENDOR WIRE-WYRPA BARE CU	480.00 / 1000	151.20
10	EM8100-24.25GR HUBBELL POWER SYSTEMS	4.56 / 1	45.60



PAY INVOICES QUICKLY and EASILY ONLINE!

Use our customer portal for all your account needs. Make payments, obtain invoice copies, find proof of deliveries and more! Registering is easy. Contact your local branch or visit [www.ups.com](#)

Terms of Payment

Net 30 Days

As a condition of the sales agreement, a monthly service charge of the lesser of 1-1/2% or the maximum permitted by law may be added to all accounts not paid by net due date. Visa, MasterCard, American Express, and Discover credit cards are accepted at point of purchase only.

Sub Total	196.80
Freight	0.00
Handling	0.00
Tax	11.84
Total Due	208.64

10.43
~~208.64~~
207.23

SUBJECT TO THE STANDARD TERMS AND CONDITIONS LISTED ON THE REVERSE SIDE OF THIS INVOICE

INVOICE

PO #:							SO#:
Del. Doc. #:	PRO #	Routing	Date Shipped	Shipped From	F.O.B.	Rt. To	
					S/P - F/A		

Ordered by:

Quantity	Catalog # / Description	Unit Price / Unit	Amount
3	FOSC450-D6-6-R2-1-D6V COMMSCOPE TECHNOLOGIES LLC. FOSC450-D6-6-R2-1-D6V R2962P-000	358.66 / 1	1,075.98
3	FOSC-ACC-D-TRAY-RIBN-24 COMMSCOPE TECHNOLOGIES LLC. FOSC-ACC-D-TRAY-RIBN-24 061064-000	33.80 / 1	101.40
18	42-0026 REEF IND.-TERRA TAPE DIV. 3X6000F XTR STR FIB OP TP	198.68 / 1	3,576.24
10	165OR4A 3M CO. - ELECTRICAL MARKETS DIV. VINYL ELECT TAPE 165 ORG 3/4IN X 60FT	1.01 / 1	10.10
10	165BL4A 3M CO. - ELECTRICAL MARKETS DIV. VINYL ELECT TAPE 165 BLU 3/4IN X 60FT	1.01 / 1	10.10
10	165GR4A 3M CO. - ELECTRICAL MARKETS DIV. VINYL ELECT TAPE 165 GRN 3/4IN X 60FT	1.01 / 1	10.10
30	80610938187 CORNING OPTICAL COMMUNICATIONS 88T-0.75X60 (3/4X60) VINYL TAPE	3.03 / 1	90.90
75	GC268 HUBBELL POWER SYSTEMS CONNECTOR CU GROUND	7.94 / 1	595.50
70	GC5006 HUBBELL POWER SYSTEMS VISE TYPE CONNECTOR	2.07 / 1	144.90
65	615880 ERICO INTERNATIONAL CORPORATION GRND ROD 5/8INX8FT CU BOND 10MIL	11.72 / 1	761.80
160	80610844443 CORNING OPTICAL COMMUNICATIONS 4460-D/FO SHIELD BOND CONNECTOR ASSEMBLY	3.96 / 1	633.60
10	EM-2525 HUBBELL POWER SYSTEMS #6 SCREW ON TERMINAL	2.30 / 1	23.00
5	GRDXTKIT VERTIV CORPORATION GRD EXT BKT-SLOT MNT	7.24 / 1	36.20

SUBJECT TO THE STANDARD TERMS AND CONDITIONS LISTE

INVOICE

1111

PO #: _____ SO#: _____

Quantity	Catalog # / Description	Unit Price / Unit	Amount
315	BARE-CU-SD-6-SOL-315S GENERIC VENDOR WIRE-WYRPA BARE CU	480.00 / 1000	151.20
300	100W U G PRODUCTS CO., INC. WHITE CABLE TAG W/UV TIE	0.33 / 1	99.00
1	97-500502-A CHARLES INDUSTRIES/COIL INSULATED GROUND BRAID 18 IN	137.50 / 1	137.50



PAY INVOICES QUICKLY and EASILY ONLINE!

Use our customer portal for all your account needs. Make payments, obtain invoice copies, find proof of deliveries and more! Registering is easy. Contact your local branch or visit

Terms of Payment Net 30 Days As a condition of the sales agreement, a monthly service charge of the lesser of 1-1/2% or the maximum permitted by law may be added to all accounts not paid by net due date. Visa, MasterCard, American Express, and Discover credit cards are accepted at point of purchase only.	Sub Total	7,457.52
	Freight	0.00
	Handling	0.00
	Tax	395.25
	Total Due	7,852.77

SUBJECT TO THE STANDARD TERMS AND CONDITIONS LIST.

INVOICE

PO #:					SO#:	
Del. Doc. #:	PRO #	Routing	Date Shipped	Shipped From	F.O.B.	Rt. To
		Southeastern Freight			S/P - F/A	

Ordered by:						
Quantity	Catalog # / Description	Unit Price / Unit			Amount	
1	FOSC450-D6-6-R2-1-D6V COMMSCOPE TECHNOLOGIES LLC. FOSC450-D6-6-R2-1-D6V R2962P-000	358.66 / 1			358.66	
5	FOSC-ACC-D-TRAY-RIBN-24 COMMSCOPE TECHNOLOGIES LLC. FOSC-ACC-D-TRAY-RIBN-24 061064-000	33.80 / 1			169.00	
40	CVE30720401U CARSONITE COMPOSITES LLC	36.00 / 1			1,440.00	
40	18171FOC-A CARSONITE COMPOSITES LLC	3.75 / 1			150.00	
10	165OR4A 3M CO. - ELECTRICAL MARKETS DIV. VINYL ELECT TAPE 165 ORG 3/4IN X 60FT	1.01 / 1			10.10	
10	165BL4A 3M CO. - ELECTRICAL MARKETS DIV. VINYL ELECT TAPE 165 BLU 3/4IN X 60FT	1.01 / 1			10.10	
10	165GR4A 3M CO. - ELECTRICAL MARKETS DIV. VINYL ELECT TAPE 165 GRN 3/4IN X 60FT	1.01 / 1			10.10	
30	80610938187 CORNING OPTICAL COMMUNICATIONS 88T-0.75X60 (3/4X60) VINYL TAPE	3.03 / 1			90.90	
75	GC268 HUBBELL POWER SYSTEMS CONNECTOR CU GROUND	7.94 / 1			595.50	
20	GC5006 HUBBELL POWER SYSTEMS VISE TYPE CONNECTOR	2.07 / 1			41.40	
200	80610844443 CORNING OPTICAL COMMUNICATIONS 4460-D/FO SHIELD BOND CONNECTOR ASSEMBLY	3.96 / 1			792.00	
10	EM-2525 HUBBELL POWER SYSTEMS #6 SCREW ON TERMINAL	2.30 / 1			23.00	
5	GRDXTKIT VERTIV CORPORATION GRD EXT BKT-SLOT MNT	7.24 / 1			36.20	

SUBJECT TO THE STANDARD TERMS AND CONDITIONS LISTE

INVOICE

PO #:					SO#:	
Quantity	Catalog # / Description			Unit Price / Unit	Amount	
200	100W U G PRODUCTS CO., INC. WHITE CABLE TAG W/UV TIE			0.33 / 1	66.00	
1	97-500502-A CHARLES INDUSTRIES/COIL INSULATED GROUND BRAID 18 IN			137.50 / 1	137.50	
Del. Doc. #: 8036553597	PRO # 662950534	Date Shipped 03/22/2021	Routing Southeastern Freight Lines	F.O.B. S/P - F/A	Shipped From ZONE-AUSTELL, GA	Rt. To
Signed For By:						
12	42-0026 REEF IND.-TERRA TAPE DIV. 3X6000F XTR STR FIB OP TP			198.68 / 1	2,384.16	



PAY INVOICES QUICKLY and EASILY ONLINE!

Use our customer portal for all your account needs. Make payments, obtain invoice copies, find proof of deliveries and more! Registering is easy. Contact your local branch or visit [www.ugproducts.com](#)


Terms of Payment

Net 30 Days

As a condition of the sales agreement, a monthly service charge of the lesser of 1-1/2% or the maximum permitted by law may be added to all accounts not paid by net due date. Visa, MasterCard, American Express, and Discover credit cards are accepted at point of purchase only.

Sub Total	6,314.82
Freight	0.00
Handling	0.00
Tax	334.67
Total Due	6,649.29

SUBJECT TO THE STANDARD TERMS AND CONDITIONS LISTED

Purchase Order	
Purchase Order No.	
Date	
Vendor ID	

Ship To

Shipping Method	Payment Terms	Ordered By	Reference
	C.O.D.		
Description	Req. Date	U/M	Qty Ordered
Vendor Item Number	Additional Item Notes	FOB	Unit Price
			Ext. Price


AT-3GE8YSX-072, REEL# SHC2 1			7,600	\$0.59	\$4,476.40
AT-3GE8YSX-072, REEL# SHC2 1					
AT-3GE8YSX-072, REEL# SHC2 2			8,400	\$0.59	\$4,947.60
AT-3GE8YSX-072, REEL# SHC2 2					
AT-3GE8YSX-072, REEL# SHC2 3			8,500	\$0.59	\$5,006.50
AT-3GE8YSX-072, REEL# SHC2 3					
AT-3GE8YSX-144-E, REEL# SHC2 4A			8,000	\$0.88	\$7,032.00
AT-3GE8YSX-048, REEL# SHC2 4B			4,800	\$0.45	\$2,140.80
AT-3GE8YSX-144-E, REEL# SHC2 5A			9,000	\$0.88	\$7,911.00
AT-3GE8YSX-048, REEL# SHC2 5B			9,100	\$0.45	\$4,058.60
AT-3GE8YSX-144-E, REEL# SHC2 6A			11,000	\$0.88	\$9,669.00
AT-3GE8YSX-024, REEL# SHC2 6B			7,200	\$0.34	\$2,433.60
AT-3GE8YSX-288-E, REEL# SHC2 7A			6,200	\$1.58	\$9,802.20
AT-3GE8YSX-144, REEL# SHC2 7B			6,300	\$0.88	\$5,537.70
AT-3GE8YSX-288-E, REEL# SHC2 8A			6,400	\$1.58	\$10,118.40
AT-3GE8YSX-072, REEL# SHC2 8B			6,500	\$0.59	\$3,828.50
AT-3GE8YSX-288-E, REEL# SHC2 9A			7,100	\$1.58	\$11,225.10
AT-3GE8YSX-024, REEL# SHC2 9B			4,600	\$0.34	\$1,554.80
AT-3GE8YSX-048, REEL# SHC2 10			8,000	\$0.45	\$3,568.00
AT-3GE8YSX-048, REEL# SHC2 11			7,300	\$0.45	\$3,255.80
AT-3GE8YSX-288-E, REEL# SHC2 12A			8,200	\$1.58	\$12,964.20

Special Terms and Conditions

Subtotal	\$169,330.65
Freight	\$0.00
Tax	\$8,974.56
Order Total	\$178,305.21

Signature of Authorized Representative

Accepted by Seller

Purchase Order		
Purchase Order No.		
Date		
Vendor ID		

Ship To


Shipping Method	Payment Terms	Ordered By	Reference		
	C.O.D.		ON		
Description	Req. Date	U/M	Qty Ordered	Unit Price	Ext. Price
Vendor Item Number	Additional Item Notes	FOB			
	1700C TAPE GREEN		10	\$1.61	\$16.10
	42-0026 REEF IND.-TERRA TAPE 3" X \$172.67		22	\$172.67	\$3,798.74
	CVE0720401U VALMONT COMP. POST		140	\$32.35	\$4,529.00
	18171FOC-A VALMONT		140	\$3.75	\$525.00
	#6 SOLID BARE COPPER		315	\$0.43	\$135.45
	GC268 (25 PER BOX)		80	\$7.10	\$568.00
	GC5006 (5 PER BAG)		50	\$1.70	\$85.00
	5/8 X 8' COPPER CLAD GRD ROD		80	\$11.72	\$937.60
	CHARLES 97-500502-A		50	\$2.75	\$137.50

Special Terms and Conditions

Subtotal	\$169,330.65
Freight	\$0.00
Tax	\$8,974.56
Order Total	\$178,305.21

Signature of Authorized Representative

Accepted by Seller

Purchase Order	
Purchase Order No.	
Date	
Vendor ID	

Shipping Method		Payment Terms		Ordered By		Reference	
		C.O.D.					
Item Number	Description	Req. Date	U/M	Qty Ordered	Unit Price	Ext. Price	
Vendor Item Number	Additional Item Notes	FOB					
	AT-3GE8YSX-072, REEL# SHC2 12B			5,600	\$0.59	\$3,298.40	
	AT-3GE8YSX-048, REEL# SHC2 13			8,100	\$0.45	\$3,612.60	
	AT-3GE8YSX-024, REEL# SHC2 14			5,200	\$0.34	\$1,757.60	
	AT-3GE8YSX-024, REEL# SHC2 15			8,600	\$0.34	\$2,906.80	
	AT-3GE8YSX-024, REEL# SHC2 16			6,500	\$0.34	\$2,197.00	
	CHARLES CFDP-208ELS/WTC			108	\$151.99	\$16,414.92	
	CHARLES UMS36-STD			110	\$6.74	\$741.40	
	CHANNELL BULKU304836J081011			12	\$510.37	\$6,124.44	
	CHANNELL BULKU3048360081236			1	\$691.50	\$691.50	
	COMMSCOPE R2962P-000			13	\$358.66	\$4,662.58	
	COMMSCOPE 709972-000			108	\$20.84	\$2,250.72	
	EM-2525			10	\$2.30	\$23.00	
	4460-D/FO			50	\$3.96	\$198.00	
	GNDXTKIT			15	\$7.24	\$108.60	
	EM8100-24.25GR			30	\$3.66	\$109.80	
	UG100W			200	\$0.33	\$66.00	
	R-19848-CAB288-50F, 288 PON CAB			1	\$3,786.70	\$3,786.70	
	88T 3/4 X 60'			30	\$2.86	\$85.80	
	1700C TAPE ORANGE			10	\$1.61	\$16.10	
	1700C TAPE BLUE			10	\$1.61	\$16.10	

Special Terms and Conditions

Subtotal	\$169,330.65
Freight	\$0.00
Tax	\$8,974.56
Order Total	\$178,305.21

Signature of Authorized Representative

Accepted by Seller

INVOICE

PO #:					SO#:	
Del. Doc. #:	PRO #	Routing	Date Shipped	Shipped From	F.O.B.	Rt. To
				FACTORY		

Ordered by:

Quantity	Catalog # / Description	Unit Price / Unit	Amount
18	CFDP210-ELS/WTC CHARLES INDUSTRIES/COIL 10 IN FIB PED DBL DOOR WILKES/RIVER LBL	175.32 / 1	3,155.76
	INBOUND FREIGHT		138.03



PAY INVOICES QUICKLY and EASILY ONLINE!

Use our customer portal for all your account needs. Make payments, obtain invoice copies, find proof of deliveries and more! Registering is easy. Contact your local branch or visit [www.foxmeyer.com](#)

Terms of Payment

Net 30 Days

As a condition of the sales agreement, a monthly service charge of the lesser of 1-1/2% or the maximum permitted by law may be added to all accounts not paid by net due date. Visa, MasterCard, American Express, and Discover credit cards are accepted at point of purchase only.

Sub Total	3,293.79
Freight	0.00
Handling	0.00
Tax	174.57
Total Due	3,468.36

SUBJECT TO THE STANDARD TERMS AND CONDITIONS LISTED

INVOICE

PO #:						SO#:
Del. Doc. #:	PRO #	Routing	Date Shipped	Shipped From	F.O.B.	Rt. To
				FACTORY		

Ordered by:

Quantity	Catalog # / Description	Unit Price / Unit	Amount
1	R-19848-CAB288-50F CLEARFIELD INC FDH PON CAB 288 SCAPC DIST W 50FT TAIL	3786.70 / 1	3,786.70
	INBOUND FREIGHT		26.75



PAY INVOICES QUICKLY and EASILY ONLINE!

Use our customer portal for all your account needs. Make payments, obtain invoice copies, find proof of deliveries and more! Registering is easy. Contact your local branch or visit

Terms of Payment Net 30 Days As a condition of the sales agreement, a monthly service charge of the lesser of 1-1/2% or the maximum permitted by law may be added to all accounts not paid by net due date. Visa, MasterCard, American Express, and Discover credit cards are accepted at point of purchase only.	Sub Total	3,813.45
	Freight	0.00
	Handling	0.00
	Tax	202.11
	Total Due	4,015.56

SUBJECT TO THE STANDARD TERMS AND CONDITIONS LISTED

INVOICE

PO #:			SO#:		
Del. Doc. #:	PRO #	Routing	F.O.B.	Rt. To	

Quantity	Catalog # / Description	Unit Price / Unit	Amount
4140 ✓	AT-3GE8YSX-048 OFS FITEL LLC ITEM#: P/N: REEL# SHCO 1B	446.00 / 1000	1,846.44
6968 ✓	AT-3GE8YSX-144 OFS FITEL LLC 144F ACCUROLL DRY CORE ALLWAVE RIBBON ITEM#: P/N: REEL# SHCO 2	879.00 / 1000	6,124.87
3736 ✓	AT-3GE8YSX-072 OFS FITEL LLC 72F ACCUROLL DRY CORE ALLWAVE RIBBON ITEM#: P/N: REEL# SHCO 3B	589.00 / 1000	2,200.50
5656 ✓	AT-3GE8YSX-144 OFS FITEL LLC 144F ACCUROLL DRY CORE ALLWAVE RIBBON ITEM#: P/N: REEL# SHCO 7B	879.00 / 1000	4,971.52
5656 ✓	AT-3GE8YSX-288-E OFS FITEL LLC ITEM#: P/N: REEL# SHCO 1A	1625.00 / 1000	9,191.00
5252 ✓	AT-3GE8YSX-288-E OFS FITEL LLC ITEM#: P/N: REEL# SHCO 3A	1625.00 / 1000	8,534.50
8564 ✓	AT-3GE8YSX-288-E OFS FITEL LLC ITEM#: P/N: REEL# SHCO 4A	1625.00 / 1000	10,666.50
4444 ✓	AT-3GE8YSX-144-E OFS FITEL LLC ITEM#: P/N: REEL# SHCO 5A	910.00 / 1000	4,044.04
5748 ✓	AT-3GE8YSX-072-E OFS FITEL LLC ITEM#: P/N: REEL# SHCO 6A	610.00 / 1000	3,506.28
5450	AT-3GE8YSX-072-E OFS FITEL LLC ITEM#: P/N: REEL# SHCO 7A	610.00 / 1000	3,324.50

SUBJECT TO THE STANDARD TERMS AND CONDITIONS LIST...

INVOICE

PO #:					SO#:	
Del. Doc. #:	PRO #	Routing	Date Shipped	Shipped From	F.O.B.	Rt. To

Ordered by:

Quantity	Catalog # / Description	Unit Price / Unit	Amount
90	UMS36-STD CHARLES INDUSTRIES/COIL 36IN STEEL MOUNTING STAKE & HARDWARE	6.74 / 1	606.60



PAY INVOICES QUICKLY and EASILY ONLINE!

Use our customer portal for all your account needs. Make payments, obtain invoice copies, find proof of deliveries and more! Registering is easy. Contact your local branch or visit

Terms of Payment

Net 30 Days
As a condition of the sales agreement, a monthly service charge of the lesser of 1-1/2% or the maximum permitted by law may be added to all accounts not paid by net due date. Visa, MasterCard, American Express, and Discover credit cards are accepted at point of purchase only.

Sub Total	606.60
Freight	0.00
Handling	0.00
Tax	32.15
Total Due	638.75

SUBJECT TO THE STANDARD TERMS AND CONDITIONS LISTE

INVOICE

PO #:				SO#:		
Del. Doc. #:	PRO #	Routing		F.O.B.	Rt. To	

Ordered by:

Quantity	Catalog # / Description	Unit Price / Unit	Amount
5856	AT-3GE8YSX-288 OFS FITEL LLC 288F ACCUROLL DRY CORE ALLWAVE RIBBON ITEM#: P/N: REEL# SHCO 6B	1581.00 / 1000 #	9,258.34



PAY INVOICES QUICKLY and EASILY ONLINE!

Use our customer portal for all your account needs. Make payments, obtain invoice copies, find proof of deliveries and more! Registering is easy. Contact your local branch or visit

Identifies Non-Exempt Items That Are Taxed

Terms of Payment

Net 30 Days

As a condition of the sales agreement, a monthly service charge of the lesser of 1-1/2% or the maximum permitted by law may be added to all accounts not paid by net due date. Visa, MasterCard, American Express, and Discover credit cards are accepted at point of purchase only.

Sub Total	9,258.34
Freight	0.00
Handling	0.00
Tax	490.69
Total Due	9,749.03

SUBJECT TO THE STANDARD TERMS AND CONDITIONS LIS'

INVOICE

PO #:						SO#:
Del. Doc. #:	PRO #	Routing	Date Shipped	Shipped From	F.O.B.	Rt. To
				FACTORY		

Ordered by:

Quantity	# / Description	Unit Price / Unit	Amount
13333	YSX-024 OFS FITEL LLC ITEM#: P/N: REEL SHC7 9	338.00 / 1000	# 4,506.55



PAY INVOICES QUICKLY and EASILY ONLINE!

Use our customer portal for all your account needs. Make payments, obtain invoice copies, find out the status of deliveries and more! Registering is easy. Contact your local branch or visit [www.fitel.com](#)

Identifies Non-Exempt Items That Are Taxed

Terms of Payment

Net 30 Days

As a condition of the sales agreement, a monthly service charge of the lesser of 1-1/2% or the maximum permitted by law may be added to all accounts not paid by net due date. Visa, MasterCard, American Express, and Discover credit cards are accepted at point of purchase only.

Sub Total	4,506.55
Freight	0.00
Handling	0.00
Tax	238.85
Total Due	4,745.40

SUBJECT TO THE STANDARD TERMS AND CONDITIONS LISTED

INVOICE

PO #:						SO#:	
Del. Doc. #:	PRO #	Routing	Date Shipped	Shipped From	F.O.B.	Rt. To	
				FACTORY			

Ordered by:

Quantity	Catalog # / Description	Unit Price / Unit	Amount
9	OSE-ST-3-TQ CORNING OPTICAL COMMUNICATIONS 12 POSITION RIBBON SPLICE TRAY	35.91 / 1	323.19
2	OSE-HD0-W0-1 CORNING OPTICAL COMMUNICATIONS OSE SPLICE TRAY UNIVERSAL	967.71 / 1	1,935.42
2	15-211-14 CORNING OPTICAL COMMUNICATIONS KIT RIBBON TERMINATION	75.33 / 1	150.66
2	RBN-TERM-KIT-FMS CORNING OPTICAL COMMUNICATIONS FIBER RIBBON BRANCHOUT KIT	82.45 / 1	164.90
1	OSE-CBL-36 CORNING OPTICAL COMMUNICATIONS CABLE ENTRY KIT .625 TO .750IN	29.26 / 1	29.26
4	OSE-CBL-37 CORNING OPTICAL COMMUNICATIONS CABLE ENTRY KIT .75-.87IN	29.26 / 1	117.04
	INBOUND FREIGHT		22.15



PAY INVOICES QUICKLY and EASILY ONLINE!

Use our customer portal for all your account needs. Make payments, obtain invoice copies, find proof of deliveries and more! Registering is easy. Contact your local branch or

Terms of Payment

Net 30 Days

As a condition of the sales agreement, a monthly service charge of the lesser of 1-1/2% or the maximum permitted by law may be added to all accounts not paid by net due date. Visa, MasterCard, American Express, and Discover credit cards are accepted at point of purchase only.

Sub Total	2,742.62
Freight	0.00
Handling	0.00
Tax	145.36
Total Due	2,887.98

SUBJECT TO THE STANDARD TERMS AND CONDITIONS LISTED

INVOICE

PO #:				SO#:	
Del. Doc. #:	PRO #	Routing		F.O.B.	Rt. To

Ordered by:				
Quantity	Catalog # / Description	Unit Price / Unit		Amount
6968	AT-3GE8YSX-288 OFS FITEL LLC 288F ACCUROLL DRY CORE ALLWAVE RIBBON ITEM#: P/N: REEL SHCO 9B	1581.00 / 1000	#	11,016.41



PAY INVOICES QUICKLY and EASILY ONLINE!

Use our customer portal for all your account needs. Make payments, obtain invoice copies, find proof of deliveries and more! Registering is easy. Contact your local branch or visit

Identifies Non-Exempt Items That Are Taxed

Terms of Payment Net 30 Days As a condition of the sales agreement, a monthly service charge of the lesser of 1-1/2% or the maximum permitted by law may be added to all accounts not paid by net due date. Visa, MasterCard, American Express, and Discover credit cards are accepted at point of purchase only.	Sub Total	11,016.41
	Freight	0.00
	Handling	0.00
	Tax	583.87
	Total Due	11,600.28

SUBJECT TO THE STANDARD TERMS AND CONDITIONS LISTE

INVOICE

PO #:						SO#:	
Del. Doc. #:	PRO #	Routing	Date Shipped	Shipped From	F.O.B.	Rt. To	
		Southeastern Freigh			PPD - Bill		

Quantity	Catalog # / Description	Unit Price / Unit		Amount
36000	5E-SWP-PV4P24-GY-P-ESS-100 SUPERIOR ESSEX INTERNATIONAL LP 51-240-31	140.00 / 1000	#	5,040.00
25	615880 ERICO INTERNATIONAL CORPORATION GRND ROD 5/8INX8FT CU BOND 10MIL	11.79 / 1		294.75
100	PF-ONT-NID PRECISION REEL CABLE AND SUPPLY LLC ONT NID OUTSIDE HOUSE BOX	25.55 / 1		2,555.00
315	BARE-CU-SD-6-SOL-315S GENERIC VENDOR WIRE-WYRPA BARE CU	868.94 / 1000	#	273.72
25	GC268 HUBBELL POWER SYSTEMS CONNECTOR CU GROUND	9.30 / 1		232.50
100	GC5006 HUBBELL POWER SYSTEMS VISE TYPE CONNECTOR	2.36 / 1		236.00



PAY INVOICES QUICKLY and EASILY ONLINE!

Use our customer portal for all your account needs. Make payments, obtain invoice copies, find proof of deliveries and more! Registering is easy. Contact your local branch or visit.

Identifies Non-Exempt Items That Are Taxed

Terms of Payment

Net 30 Days

As a condition of the sales agreement, a monthly service charge of the lesser of 1-1/2% or the maximum permitted by law may be added to all accounts not paid by net due date. Visa, MasterCard, American Express, and Discover credit cards are accepted at point of purchase only.

Sub Total	8,631.97
Freight	200.24
Handling	0.00
Tax	457.49
Total Due	9,289.70

SUBJECT TO THE STANDARD TERMS AND CONDITIONS LISTED



Products & Services

Item & Description	SKU	Quantity	Unit Price	Total
SB50 Gray Kit	SY-6319G1	6	\$10.00	\$60.00
TRIMM PANEL 787 SERIES DIST. PANEL 10/10 VERSA STUD IN/OUT	7875001011	1	\$3,170.00	\$3,170.00
CRKT. BRKR. 60AMP BULLET AUX STRAP	030017760J	4	\$33.00	\$132.00
CRKT. BRKR. 30AMP BULLET AUX STRAP	030017760G	2	\$33.00	\$66.00

Products & Services

Item & Description	SKU	Quantity	Unit Price	Total
RECTIFIER, 42-56VDC, MAX. 20A, MAX. 1120W, FAN COOLED (BOTTOM TO TOP) -INPUT: RATED VOLTAGE: 100- 240VAC, MAX RATED CURRENT: 12A -OUTPUT: 42-56VDC, MAX. 20A, MAX. 1120W -PEAK EFFICIENCY: >96.3% -OPERATING TEMPERATURE -40 TO +70°C; WEIGHT 7LBS	V1000A1-HE	8	\$530.00	\$4,240.00

Subtotals



Products & Services

Item & Description	SKU	Quantity	Unit Price	Total
CE&T INVERTER 12KVA Max; 1.5KVA Min; 10RU AC Input: Single Phase 120 VAC- Single Feed Termination: Terminal Blocks; Protection: 2 x 70A Supplementary Breaker built in by default & Surge Arrestors built-in by default (Class II type) AC Output: 120VAC Single Phase Termination: Bulk Output on Terminal Blocks; Protection: 100A Supplementary Breaker DC Input 40-60V, 33A Max per module Termination: Terminal Blocks; Upstream Protection: 150A; 1 Breaker for #4 Modules (dual feed)	S33A33E0008F21SB70 01	1	\$9,326.00	\$9,326.00

TSI-EPC -48Vdc - 120Vac - Module MEDIA	T331330201	5	\$1,214.00	\$6,070.00
Blank	T321030002	3	\$12.00	\$36.00
ELTEK INTEGRATED SYSTEM/ REAR WIRE 500AMP MAX 48V NEGATIVE POLARITY OUTPUT VOLTAGE 23" / 12RU / MID MOUNT DUAL AC INPUT PER RECTIFIER (LL AC CORD) QTY 10 RECTIFIER POSITIONS QTY 48 DISTRIBUTION CIRCUIT BREAKER POSITIONS (CBB STYLE) 1/4"-20 STUD 5/8" CENTER REAR BATTERY SHUNT BUS BAR 4QTY POSITIONS 1/4"-20 STUD 5/8" CENTER OR 4QTY 3/8" - 1" CENTER BC CONTROLLER CARD NOT INCLUDED	264849	1	\$3,385.00	\$3,385.00
48V, SYSTEM CONTROLLER	BC2000-A01-10VC	1	\$492.00	\$492.00
RECTIFIER, 42-56VDC, MAX.50A, MAX. 2800W, FANCOOLED (BOTTOM TO TOP) -INPUT: RATED VOLTAGE:200- 240VAC, MAX RATED CURRENT: 15A, -OUTPUT: 42-56VDC, MAX. 40A, MAX. 2800W -PEAK EFFICIENCY: >96.3% -OPERATING TEMPERATURE -40 TO +65°C; WEIGHT 7LBS	V2500A1-HE	5	\$962.00	\$4,810.00
BLANK V SERIES HERECTIFIER BLANK V SERIES RECTIFIER CHASSIS, W/BLACK FACEPLATE FOR USE WITH (HE) RECTIFIERS	VBLANK-HE	5	\$46.00	\$230.00
ALARM CABLE 50'	3672495500	1	\$88.00	\$88.00
CIRCUIT BREAKER, 150 AMP	CBB150E	2	\$90.00	\$180.00

23" RELAY RACK	RG0625DG	2	\$280.00	\$560.00
ISO-PAD 23" RACKINSULTING PAD KIT	IP8601	2	\$86.00	\$172.00
350 REF GROUND (GREEN)	39910	35	\$12.50	\$437.50
350 LUGS 350 LUG 3/8" HOLE x 2 HOLE x 1" ON CENTER NARROW TONGUE	YA34L2NT38FX	2	\$17.50	\$35.00
ENERSYS SBS190F 23" Relay Rack 3 Strings SBS 190F, 72.6 amps for 8 hours	SBS190F	12	\$489.00	\$5,868.00
23" VF BATTERY SHELVES	SVF23	3	\$208.00	\$624.00
CABLE KIT w/ Anderson Disconnect	VF1CK	3	\$131.00	\$393.00
23" Bus Bar	BB23	1	\$186.00	\$186.00
BATTERY TEMP PROBE	TEMP PADDLE	3	\$105.00	\$315.00
4/0 CABLE (RED) 4/0 CABLE TO FEED INVERTER, AND RACK MOUNTED BATTERY BUS	407399542	75	\$7.00	\$525.00
4/0 CABLE (BLACK) 4/0 CABLE TO FEED INVERTER, AND RACK MOUNTED BATTERY BUS	407399526	75	\$7.00	\$525.00
4/0 LUGS 4/0 LUG 3/8" HOLE x 2 HOLE x 1" ON CENTER NARROW TONGUE	YAV28L2NT38FX	12	\$7.50	\$90.00
HARDWARE & MATERIALS(CABLE BRACKETS, LACINGCORD,		1	\$100.00	\$100.00

LABOR

3

\$2,400.00

\$7,200.00

Subtotals

One-time subtotal

\$41,647.50

Total \$41,647.50

Purchase Terms

Prices do not include Sales Tax.

Payment Terms: Net 30 Days

Freight Prepay & Add; FOB Shipping Point

Lead-time 10-12 weeks ARO

Signature

Signature

Date

Printed name

BOARD OF SUPERVISORS

DAVID M. FELTS, JR.
CHAIRMAN

Election District 1

DEXTER JONES

Election District 2

SHAUN WEYANT

VICE-CHAIRMAN

Election District 3

H. JOSEPH EASTER, IV

Election District 4

TODD ROBINSON

Election District 5



A. TAYLOR HARVIE, III
COUNTY ADMINISTRATOR

16360 Dunn Street, Suite 101
Post Office Box A
Amelia Court House, Virginia 23002

Telephone: (804) 561-3039
Facsimile: (804) 561-6039
Website: www.ameliacova.com

December 18, 2023

Dr. Tamarah Holmes
Director, Office of Broadband
Virginia Department of Housing & Community Development
VATI Program
600 East Main Street, Suite 300
Richmond, Virginia 23219

Letter of Support for 2024 VATI Grant for Amelia County.

Dear Dr. Holmes:

I am writing in support of RiverStreet Networks and the West Piedmont Planning District Commission's VATI application and their joint grant application with Amelia County for building improved internet.

Portions of Amelia County remain unserved or under-served when it comes to Broadband access. This issue was heightened during the recent COVID pandemic. Prior VATI grant awards are moving the County forward, but work remains to address the balance of locations that lack access to service. This application will allow for 727 additional locations to be served by building out 26 miles of fiber.

We recognize the importance of broadband to citizens in our County. Such improvements will increase educational opportunities and economic growth in the area. The proposed investment in broadband infrastructure utilizing a VATI Grant will bring this vital service to virtually every location of the County.

Please consider their application and know we will stand in support of their efforts.

Sincerely,

A. Taylor Harvie, III

County Administrator

December 18, 2023

Dr. Tamarah Holmes
Director, Office of Broadband
Virginia Department of Housing & Community Development
VATI Program
600 East Main Street, Suite 300
Richmond, Virginia 23219

Letter of Support for 2024 VATI Grant for Campbell County.

Dear Dr. Holmes:

I am writing in support of RiverStreet Networks and the West Piedmont Planning District Commission's VATI application and their joint grant application with Campbell County for building improved internet.

Large areas of Campbell County remain un- and/or under-served when it comes to Broadband access. This issue was heightened during the recent COVID pandemic. Prior VATI grant awards are moving the County forward, but work remains to address the balance of locations that lack access to service.

We recognize the importance of broadband to citizens in our County. Such improvements will increase educational opportunities and economic growth in the area. The proposed investment in broadband infrastructure utilizing a VATI Grant will bring this vital service to virtually every location of the County.

Please consider their application and know we will stand in support of their efforts.

Sincerely,



Frank Rogers
County Administrator



County of Charlotte Board of Supervisors

Post Office Box 608
250 LeGrande Avenue, Suite A
Charlotte Court House, VA 23923-0608

Daniel N. Witt
County Administrator
www.charlottecountyva.gov

Phone 434-542-5117
Fax 434-542-5248

December 11, 2023

Dr. Tamarah Holmes
Director, Office of Broadband
Virginia Department of Housing & Community Development
VATI Program
600 East Main Street, Suite 300
Richmond, Virginia 23219

RE: Letter of Support for Charlotte County's Joint VATI Grant Application

Dear Dr. Holmes:

The Charlotte County Board of Supervisors is excited to have the opportunity to participate in another joint VATI application with West Piedmont Planning District and RiverStreet Networks to expand broadband access in our community. Broadband access is currently the top priority identified in the County's strategic plan. While Charlotte County's topography and low population density make universal broadband access a challenge, it does not diminish our citizens' need for that access.

We are working diligently with partners including the regional planning districts, broadband service providers, and state and federal agencies to ensure our citizens have broadband access. Through the 2024 VATI grant opportunity, we hope to expand upon those efforts, adding another eleven miles of fiber in Charlotte County that will serve more than 275 residences. The proposed broadband expansion will increase educational opportunities and economic growth locally and regionally while also providing citizens greater access to healthcare options, employment opportunities, and public services. We appreciate your consideration and your efforts to ensure that citizens, businesses, and communities across the Commonwealth have access to the opportunities broadband provides.

Sincerely,

Gary D. Walker, Chairman
Charlotte County Board of Supervisor

Cc: Charlotte County Board of Supervisors

December 18, 2023

Tamarah Holmes, Ph.D
Director
Office of Broadband
Department of Housing and Community Development
600 East Main Street, Ste 300
Richmond, VA 23219

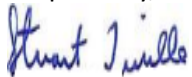
Dear Dr. Holmes,

Pittsylvania County is pleased to partner with RiverStreet Networks (“RiverStreet”) and the West Piedmont Planning District Commission on the 2024 VATI Grant Application. This application has identified 99.8 new miles of fiber to be run to reach a total of 3,608 unserved locations. RiverStreet has agreed to provide a match of \$3,009,300, or 35%, of an \$8,623,000 project.

As you are already aware, Pittsylvania County has partnered with RiverStreet since the 2022 VATI application and is already seeing substantial progress with that project. To date, RiverStreet has already installed fiberoptic cable and equipment capable of providing service to over 1,400 residences. The County is very thankful for DHCD’s support to date to help make access to such a critical service as high-speed internet a reality for our County’s residents, businesses, and community facilities. This 2024 VATI application will allow RiverStreet to continue to reach the unserved so that universal broadband coverage is available countywide.

Thank you again for DHCD’s support of previous VATI grant and your consideration of the 2024 grant application.

Respectfully,



Stuart Turille
County Administrator
Pittsylvania County

December 15, 2023

Dr. Tamarah Holmes
Director, Office of Broadband
Virginia Department of Housing & Community Development
VATI Program
600 East Main Street, Suite 300
Richmond, VA 23219

Letter of Support for 2024 VATI Grant for Pittsylvania County

Dear Dr. Holmes:

We are writing in support of the Pittsylvania County VATI application and their joint grant application with RiverStreet Networks and the West Piedmont Planning District Commission. This project will continue to build improved internet in rural areas of northern Pittsylvania County, Virginia.


The citizens of Pittsylvania County have long suffered with little to no internet service in many of our rural areas. This especially came to light during the recent COVID-19 pandemic when students were trying to continue their classwork virtually rather than be in a classroom.

This grant funding will assist Pittsylvania County Schools to continue to meet the demands of a rigorous educational framework for our students. The citizenry of this County and the students in this school division deserve no less.

We recognize the importance of broadband to citizens in our County. Such improvements will increase educational opportunities and economic growth in the area. Their proposed investment in broadband infrastructure utilizing a VATI Grant would bring our community into the 21st century. The Citizens of Pittsylvania County in the covered region will have access to broadband equal to citizens in larger cities and more populated areas.

Please consider Pittsylvania County's application and know we will stand in support of their efforts.

Sincerely,



Mark R. Jones, Ed.D.
Division Superintendent



COMMONWEALTH OF VIRGINIA

HOUSE OF DELEGATES
RICHMOND

LES R. ADAMS

POST OFFICE BOX K
4 NORTH MAIN STREET
CHATHAM, VIRGINIA 24531

SIXTEENTH DISTRICT

COMMITTEE ASSIGNMENTS:
COURTS OF JUSTICE (VICE-CHAIR)
PRIVILEGES AND ELECTIONS
COMMERCE AND ENERGY

August 16, 2022

Dr. Tamarah Holmes
Director, Office of Broadband
Virginia Department of Housing & Community Development
VATI Program
600 East Main Street, Suite 300
Richmond, Virginia 23219

Re: Letter of Support for 2023 VATI Grant for Pittsylvania County

Dear Dr. Holmes:

Please accept this letter of support for Pittsylvania County's application with RiverStreet Networks and the West Piedmont Planning District Commission for building improved internet accessibility for the northernmost rural part of Pittsylvania County.

As the representative for the 16th House District, my office has received persistent and recurring requests from constituents who need internet access. In light of the events surrounding the recent pandemic, the underlying consensus was that reliable, fast internet is a necessity and expectation for all households. Funding for this grant would provide a special opportunity to significantly improve the quality of life for residents in Southside Virginia and advance our future educational and economic prosperity.

Therefore, I respectfully request that Pittsylvania County's application be given every due consideration. If you have any questions of if I can be of additional assistance, please do not hesitate to contact my office.

Sincerely,

Delegate Les R. Adams
16th House District

LRA/sas



COMMONWEALTH OF VIRGINIA
HOUSE OF DELEGATES
RICHMOND

DANNY W. MARSHALL III
POST OFFICE BOX 439
DANVILLE, VIRGINIA 24543

FOURTEENTH DISTRICT

COMMITTEE ASSIGNMENTS:
AGRICULTURE, CHESAPEAKE AND
NATURAL RESOURCES (VICE-CHAIR)
APPROPRIATIONS
COMMERCE AND ENERGY

August 22, 2022

Dr. Tamarah Holmes
Director, Office of Broadband
Virginia Department of Housing & Community Development
VATI Program
600 East Main Street, Suite 300
Richmond, Virginia 23219

Letter of Support for 2023 VATI Grant for Pittsylvania County.

Dear Dr. Holmes:

I am writing in support of Pittsylvania VATI application and their joint grant application with RiverStreet Networks and West Piedmont Planning District Commission for building improved internet in rural areas of northern Pittsylvania County, Virginia.

The citizens of Pittsylvania County have long suffered with little to no internet service in many of our rural areas. This especially came to light during the recent COVID-19 pandemic when students were trying to continue their classwork virtually rather than be in a classroom. As a result, many students had to rely on an adult to take them to a school's "hot spot," located as far as 15 miles from home, to receive or submit their lessons. Some teachers still need access.

Also, citizens face health challenges when they cannot connect electronically to health care providers. Local fire departments are unable to complete required online training on site.

We recognize the importance of broadband to citizens in our County. Such improvements will increase educational opportunities and economic growth in the area. Their proposed investment in broadband infrastructure utilizing a VATI Grant would bring our community into the 21st century. The Citizens of Pittsylvania County in the covered region will have access to broadband equal to citizens in larger cities and more populated areas.

Please consider their application and know we will stand in support of their efforts.

Sincerely,

A handwritten signature in black ink that reads "Danny Marshall".

Danny Marshall



August 16, 2022

Dr. Tamarah Holmes
Director, Office of Broadband
Virginia Department of Housing & Community Development
VATI Program
600 East Main Street, Suite 300
Richmond, Virginia 23219

Letter of Support for 2023 VATI Grant for Pittsylvania County

Dear Dr. Holmes:

On behalf of the Pittsylvania County Schools, I am writing in support of the Pittsylvania County VATI application and their joint grant application with RiverStreet Networks and West Piedmont Planning District Commission for building improved internet in rural areas of northern Pittsylvania County, Virginia.

The citizens of Pittsylvania County have long suffered with little to no internet service in many of our rural areas. This especially came to light during the recent COVID-19 pandemic when students were trying to continue their classwork virtually rather than being present in a classroom.

The lack of broadband accessibility in this area affects the continuing opportunities that are available to all students. Our school division strives to help all students, regardless of their residence location, to be successful. Our mission is to educate and nurture students to be successful and productive citizens while also being recognized as having an innovative, challenging and exemplary school system. Greater broadband access is needed to help provide the pertinent tools necessary to increase student educational growth in all areas of our County.

We recognize the importance of broadband to citizens in our County. Such improvements will increase educational opportunities and economic growth in this area. Their proposed investment in broadband infrastructure utilizing a VATI Grant would bring our community into the 21st century. The citizens of Pittsylvania County in the covered region will have access to broadband equal to citizens in larger cities and more populated areas.

Please consider their application and know we will stand in support of their efforts.

Sincerely,

Mark R. Jones, Ed.D.
Division Superintendent



Pittsylvania County Sheriff's Office

Michael W. Taylor, Sheriff

21 North Main Street • Post Office Box 407 • Chatham, Virginia 24531
Telephone: (434) 432-7800 • (434) 656-6211 • Fax: (434) 432-7823



August 21, 2022

Dr. Tamarah Holmes, Director, Office of Broadband
Virginia Department of Housing & Community Development
VATI Program
600 East Main Street, Suite 300
Richmond, Virginia 23219

Re: Letter of Support for 2023 VATI Grant for Pittsylvania County, Virginia

Dear Dr. Holmes:

I am writing in support of Pittsylvania County's VATI application and their joint grant application with RiverStreet Networks and the West Piedmont Planning Commission for building improved internet in rural areas of northern Pittsylvania County, Virginia. The citizens of Pittsylvania County have long suffered with little to no internet service in many of our rural areas. This especially came to light during the recent COVID-19 pandemic when students were trying to continue their classwork virtually rather than be in a classroom.

To further suffer the lack of a reliable to a non-existent internet service in our region, my office has numerous deputies who do not have affordable internet access at their residences. Given today's business environment, with required on-line training, office messaging and community interaction with the community's local law enforcement, a reliable broadband network is not only needed but a necessity.


We recognize the importance of broadband to citizens of our county. Reliable Internet accessibility will increase educational opportunities, expand economic growth and aid in law enforcement proficiency in the area. Their proposed investment in broadband infrastructure utilizing a VATI Grant would bring our community into the 21st century. The Citizens of Pittsylvania County in the covered region will have access to broadband equal to citizens in larger cities and more populated areas.

Please consider their application and know we will stand in support of their efforts. With kindest regards I remain,

Very truly yours,

A handwritten signature in blue ink, appearing to read "Michael W. Taylor".

Michael W. Taylor
Sheriff



107 South Shelton St.
P.O. Box 602
Gretna, Virginia 24557
Tel: 434-656-6572
Fax: 434-656-6941
Email: townhall@townofgretna.org

TOWN OF GRETNA

INCORPORATED 1901

August 18, 2022

Dr. Tamarah Holmes, Director, Office of Broadband
Virginia Department of Housing & Community Development
VATI Program
600 East Main Street, Suite 300
Richmond, Virginia 23219

Letter of Support for 2023 VATI Grant for Pittsylvania County.

Dear Dr. Holmes:

The Town of Gretna is writing in support of Pittsylvania County's VATI application and their joint grant application with RiverStreet Networks and the West Piedmont Planning District Commission for building improved internet in rural areas of northern Pittsylvania County, Virginia.

The citizens of Pittsylvania County have long suffered with little to no internet service in many of our rural areas. This especially came to light during the recent COVID-19 pandemic when students were trying to continue their classwork virtually rather than be in a classroom.

Broadband service is critical in virtually every aspect of day-to-day life. With instant communication being a necessity in agriculture, education, medicine, economic develop, community development, and in the activities of business large or small, the rural areas of Pittsylvania County have been denied the opportunity to take advantage of Broadband service due their density not being able to support the capital cost for a Broadband network. Pittsylvania County is the largest county in Virginia, but the lack of Broadband service has served as a huge roadblock in the access to information and the development of these areas of the County.

The Town of Gretna recognizes the importance of Broadband to all of the citizens in Pittsylvania County. Such improvements will provide instant access to information and services from the living room of a residential home to the Board Room of a manufacturing business. The proposed investment in broadband infrastructure utilizing a VATI Grant would bring an underserved area our community into the 21st century. The citizens of Pittsylvania County in the proposed project area of the County will finally have access to broadband equal to citizens in larger cities and more populated areas with the successful completion of this proposed.

Please consider their application and know that the Town of Gretna stands in support of their efforts.

Sincerely,

R. Keith Motley, Mayor
Town of Gretna

"An Equal Opportunity Employer"



OFFICE OF
COMMISSIONER OF THE REVENUE

PITTSYLVANIA COUNTY
P.O. BOX 272
CHATHAM, VIRGINIA 24531

Robin Coles-Goard
Commissioner

(434) 432-7940
(434) 656-6211
FAX (434) 432-7957
robin.goard@pittgov.org

August 18, 2022

Dr. Tamarah Holmes, Director
Office of Broadband
Virginia Department of Housing & Community Development
VATI Program
600 East Main Street, Suite 300
Richmond, VA 23219

Letter of Support for 2023 VATI Grant for Pittsylvania County

Dear Dr. Holmes:

We are writing in support of Pittsylvania County VATI application and their joint grant application with RiverStreet Networks and West Piedmont Planning District Commission for building improved internet in rural areas of northern Pittsylvania County, Virginia.

The citizens of Pittsylvania County have long suffered with little to no internet service in many of our rural areas. This especially came to light during the recent COVID-19 pandemic when students were trying to continue their classwork virtually rather than be in a classroom.

Not only were students impacted by the lack of internet access/service, this office and other county offices were also. During the pandemic in 2020, this office was closed three times in less than two months due to employees having COVID. Other employees needed to work from home, but because they lacked internet service in their areas, they were unable to do so.

We recognize the importance of broadband to citizens in our County. Such improvements will increase educational opportunities and economic growth in the area. Their proposed investment in broadband infrastructure utilizing a VATI Grant would bring our community into the 21st century. The citizens of Pittsylvania County in the covered region will have access to broadband equal to citizens in larger cities and more populated areas.

Please consider their application and know we will stand in support of their efforts.

Sincerely,

Robin C. Goard
Commissioner of the Revenue



Office of the Superintendent

684 Village Highway, P.O. Box 99, Rustburg, VA 24588 • www.campbell.k12.va.us

August 18, 2022

Dr. Tamarah Holmes
Director, Office of Broadband
Virginia Department of Housing & Community Development
VATI Program
600 East Main Street, Suite 300
Richmond, Virginia 23219

Letter of Support for 2023 VATI Grant for Campbell County.

Dear Dr. Holmes:

We are writing in support of Campbell County's VATI application and their joint grant application with RiverStreet Networks and the West Piedmont Planning District Commission for building improved internet.

The citizens of Campbell County have long suffered with little to no internet service in many of our rural areas. This especially came to light during the recent COVID-19 pandemic when students were trying to continue their classwork virtually rather than be in a classroom.

Many of our students were unable to complete work and to stay on pace due to a lack of internet.

We recognize the importance of broadband to citizens in our County. Such improvements will increase educational opportunities and economic growth in the area. Their proposed investment in broadband infrastructure utilizing a VATI Grant would bring our community into the 21st century. The Citizens of Campbell County in the covered region will have access to broadband equal to citizens in larger cities and more populated areas.

Please consider their application and know we will stand in support of their efforts.

Sincerely,

Robert L. Johnson
Superintendent

Empowering Students Today for Endless Opportunities Tomorrow

Economic Development

Nina Rezai
Manager, Economic Development
PH: (434) 332-9676
Fax: (434) 332-9693
nrrezai@co.campbell.va.us

August 17, 2022

Dr. Tamarah Holmes
Director, Office of Broadband
Virginia Department of Housing & Community Development
VATI Program
600 East Main Street, Suite 300
Richmond, Virginia 23219

Letter of Support for 2023 VATI Grant for Campbell County.

Dear Dr. Holmes:

We are writing in support of Campbell County's VATI application and their joint grant application with RiverStreet Networks and the West Piedmont Planning District Commission for building improved internet.

The citizens of Campbell County have long suffered with little to no internet service in many of our rural areas. This especially came to light during the recent COVID-19 pandemic when students were trying to continue their classwork virtually rather than be in a classroom.

Our rural areas are home to many remote working professionals and business owners who lack reliable internet service to conduct business. Expanding broadband throughout Campbell County will aid in our economic development efforts and support the existing workforce.

We recognize the importance of broadband to citizens in our County. Such improvements will increase educational opportunities and economic growth in the area. Their proposed investment in broadband infrastructure utilizing a VATI Grant would bring our community into the 21st century. The Citizens of Campbell County in the covered region will have access to broadband equal to citizens in larger cities and more populated areas.

Please consider their application and know we will stand in support of their efforts.

Sincerely,



Nina R. Rezai
Director of Economic Development



Department of Social Services

Lisa C. Linthicum, Director

P.O. Box 860, 69 Kabler Lane

Rustburg, VA 24588

Phone: 434-332-9585; 592-9585; 283-9585

Fax: 434-332-9699

August 17, 2022

Dr. Tamarah Holmes
Director, Office of Broadband
Virginia Department of Housing & Community Development
VATI Program
600 East Main Street, Suite 300
Richmond, Virginia 23219

RE: Letter of Support for 2023 VATI Grant for Campbell County

Dear Dr. Holmes

We are writing in support of Campbell County's VATI application and their joint grant application with RiverStreet Networks and the West Piedmont Planning District Commission for building improved internet.

The citizens of Campbell County continue to suffer with little to no internet service in many of our rural areas. This is especially evident during this COVID-19 pandemic; citizens are trying to apply for much needed medical and food assistance rather than come into the office building.

Campbell County Social Services has long been an advocate and support of universal broadband coverage. Daily, we see missed opportunities, citizens shut out or marginalized because they are in an underserved or unserved area for broadband coverage. This opportunity for expanded broadband will bring crucial, pivotal services and resources along with an improved quality of life to those who are most vulnerable.

In the current *Information Age*, the need for broadband service to function in society is critical. The following are areas in which our clientele and staff as well in rural/unserved areas have been left behind: schools children's participation in virtual classes; ability of the homebound, disabled persons to conduct telemedicine doctor's visits; job search and job application for those seeking self-sufficiency; ability of citizens to apply for benefits and provide documentation online, which can expedite the process for basic life needs such as medicine, food and shelter; ability of citizens to access community resources and services online. The capacity to upload documents related to various applications, to research updated public policy and manuals and to telework; opportunities for isolated citizens, especially the elderly and infirm, to stay in contact and have virtual visits with their family and loved ones; access to increased security for victims of domestic violence and adult or child abuse who are not able to use security cameras and live feed platforms for personal protection is necessary. These examples are just a few of the unmet needs that expanded broadband coverage could address.

Governing with Vision

to be the most collaborative, professional, value-driven locality in Virginia

www.campbellcountyva.gov

Dr. Tamarah Holmes
Page 2

Thank you for considering the lives of all our citizens in this vital pursuit of VATI grant funds. Our Commonwealth, our county, will become stronger and more vigorous in ensuring the highest quality of life when every person has access to broadband service. Our administrative board, the staff and I appreciate the opportunity to speak on behalf of our Campbell County community.

With kind regards,

I am Very Truly Yours,


A handwritten signature in blue ink, appearing to read "Lisa C. Linthicum". The signature is fluid and cursive, with a large initial "L" and "C".

Lisa C. Linthicum
Director

Town Manager
Jay Scudder

Police Chief
Phil Morgan

Town Attorney
Eric A. Gregory



Wendy Bowen
Sean Davis
Jess Faas
Aaron Reed
Anne Stinson
Sue Yeatts

125 East Carolina Ave. Crewe, VA 23930 (434) 645-9453 Office (434) 645-1240 Fax
E-mail: info@townofcrewe.com
Website: townofcrewe.com

August 19, 2022

Dr. Tamarah Holmes
Director, Office of Broadband
Virginia Department of Housing & Community Development
VATI Program
600 East Main Street, Suite 300
Richmond, Virginia 23219

Letter of Support for 2023 VATI Grant for Nottoway County.

Dear Dr. Holmes:

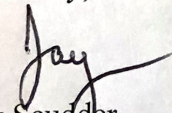
We are writing in support of Nottoway County's VATI application and their joint grant application with RiverStreet Networks and West Piedmont Planning District Commission for building improved internet in rural areas of Nottoway County, Virginia.

The citizens of Nottoway County have long suffered with little to no internet service in many of our rural areas. This especially came to light during the recent COVID-19 pandemic when students were trying to continue their classwork virtually rather than be in a classroom.

We recognize the importance of broadband to citizens in our County. Such improvements will increase educational opportunities and economic growth in the area. Their proposed investment in broadband infrastructure utilizing a VATI Grant would bring our community into the 21st century. The Citizens of Nottoway County in the covered region will have access to broadband equal to citizens in larger cities and more populated areas.

Please consider their application and know we will stand in support of their efforts.

Sincerely,


Jay Scudder
Town Manager

WILLIAM D. COLEBURN
Mayor

COUNCIL MEMBERS

ERIC NASH
President of Council

CAROLYN WILLIAMS
LONNIE MORGAN
NATHANIEL MILLER
SHELIA JONES
JAKE ALLMAN
ANNIE SCOTT

TOWN OF BLACKSTONE

100 WEST ELM STREET
BLACKSTONE, VIRGINIA 23824
PHONE (434) 292-7251
FAX (434) 292-6560

PHILIP VANNOORBEECK
Town Manager

BRITTANY HARRIS
Treasurer

JENNIFER HARDY
Finance Director

JENNIFER S. DANIEL
Town Clerk

NICHOLAS C. KUZMIAK
Chief of Police

TESSIE BARNES BACON
Town Attorney

8/19/2022

Dr. Tamarah Holmes
Director, Office of Broadband
Virginia Department of Housing & Community Development
VATI Program
600 East Main Street, Suite 300
Richmond, Virginia 23219

Letter of Support for 2023 VATI Grant for Nottoway County.

Dear Dr. Holmes:

We are writing in support of Nottoway County's VATI application and their joint grant application with RiverStreet Networks and West Piedmont Planning District Commission for building improved internet in rural areas of Nottoway County, Virginia.

The citizens of Nottoway County have long suffered with little to no internet service in many of our rural areas. This especially came to light during the recent COVID-19 pandemic when students were trying to continue their classwork virtually rather than be in a classroom.

The town of Blackstone has been impacted by the lack of broadband in a big way. As the largest populated town in Nottoway County, Blackstone has had difficulty with broadband as it pertains to community and economic development. Some of these factors are:

EMPLOYMENT- The new lodging businesses located in Blackstone, VA require online applications and they will be affected by the lack of potential employees if access to the internet is unobtainable due to the online application processes. Although the unemployment rate has decreased in the last five years, without broadband the economic growth that has happened in the area may become stagnant or may cause a decrease as it pertains to economic development and an increase in unemployment if individuals are unable to apply online.

EDUCATION- Nottoway County schools have replaced textbooks with tablets, but a lack of in-home broadband forces kids to do homework at libraries or other places with access to broadband connections. In Blackstone, access to libraries may not be obtainable due to distance, a person's age, personal health, or schedule. High-speed connectivity also increases educational accessibility for disabled students and adults pursuing continuing ed. The Town of Blackstone has an ongoing MOU with Virginia State

University in regards to an online Hospitality Training Program at the Harris Memorial Armory. The program will require 100% access to a broadband connection. Without broadband, students will be unable to complete courses which may cause a decrease in student enrollment for the program.

HEALTHCARE- Although there is a facility in Blackstone, the closest hospital is located 45 minutes from Blackstone. With a broadband connection, such information and tools can be accessed in real-time, allowing providers to deliver the best possible care. As a result, healthcare quality and patient outcomes improve, while the potential for poor outcomes, caused by missed diagnoses and human error, decreases.

SENIORS- Many seniors in Blackstone, are not familiar with today's technology. This in turn has caused a strain on their every-day-lifestyle. Many seniors get frustrated due to a lack of knowledge and without proper broadband and instructional support, learning can seem tedious. With broadband increased in rural areas, many seniors can be taught correctly how to check in and access their healthcare providers and medical information from a distance and much more.

As Nottoway County continues to thrive, the hope that broadband is extended to this rural sector will bring the positive changes needed for growth and development here in Blackstone, VA.

We recognize the importance of broadband to citizens in our County. Such improvements will increase educational opportunities and economic growth in the area. Their proposed investment in broadband infrastructure utilizing a VATI Grant would bring our community into the 21st century. The Citizens of Nottoway County in the covered region will have access to broadband equal to citizens in larger cities and more populated areas.

Please consider their application and know we will stand in support of their efforts.

Sincerely,

A handwritten signature in cursive script that reads "Chastiddy Bryant". The signature is written in dark ink and is positioned above the printed name and title.

Chastiddy Bryant
Community Development Specialist

Mayor

Phil Miskovic

Town Manager

Jay Scudder

Police Chief

James "Phil" Morgan

Town Attorney

Eric A. Gregory



Council

William "Billy" Abel

Wendy Bowen

Sean Davis

Jessica Faas

Aaron Reed

Anne Stinson

Susan "Sue" Yeatts

125 East Carolina Ave. Crewe, VA 23930 (434) 645-9453 Office (434) 645-1240 Fax

E-mail: info@townofcrewe.com

Website: townofcrewe.com

August 19, 2022

Dr. Tamarah Holmes
Director, Office of Broadband
Virginia Department of Housing & Community Development
VATI Program
600 East Main Street, Suite 300
Richmond, Virginia 23219

Letter of Support for 2023 VATI Grant for Nottoway County

Dear Dr. Holmes:

I am writing in support of Nottoway County's VATI application and their joint grant application with RiverStreet Networks and West Piedmont Planning District Commission for building improved internet in rural areas of Nottoway County, Virginia.

The citizens of Nottoway County have long suffered with little to no internet service in many of our rural areas. This especially came to light during the recent COVID-19 pandemic when students were trying to continue their classwork virtually rather than be in a classroom.

The Town of Crewe recognizes the importance of broadband to citizens in our County. Such improvements will increase educational opportunities and economic growth in the area. The proposed investment in broadband infrastructure utilizing a VATI Grant would bring Nottoway into the 21st century. The citizens of Nottoway County in the covered region will have access to broadband equal to citizens in larger cities and more populated areas.

Please consider their application and know we will stand in support of their efforts.

Sincerely,

A handwritten signature in black ink, appearing to read "Phil", is written over a light blue horizontal line.

Phil Miskovic
Mayor



Office of the Superintendent
Nottoway County Public Schools
"Excellence in Education"

August 18, 2022

Dr. Tamarah Holmes
Director, Office of Broadband
Virginia Department of Housing & Community Development
VATI Program
600 East Main Street, Suite 300
Richmond, Virginia 23219

Letter of Support for 2023 NTIA Grant for Nottoway County, VA

Dear Dr. Holmes:

We are writing in support of Nottoway County's VATI application and their joint grant application with RiverStreet Networks and the West Piedmont Planning District Commission for building improved internet in rural areas of Nottoway County, Virginia.

The citizens of Nottoway County have long suffered with little to no internet service in many of our rural areas. This was highlighted during the recent COVID-19 pandemic when students were trying to connect to classrooms and complete their classwork virtually rather than in a physical classroom and our school system had to be highly creative to foster provision of daily classes.

The pandemic has emphasized and added a sense of urgency for our rural community to have broadband service and access to high-speed internet throughout the entire county, not only for students and teachers but also to our households and businesses. When businesses required its employees to work from home and when school was virtual, the inequities in access to what has become a basic need were laid bare: families and the community struggled due to not having the ability to work from home because of not having broadband service. Today's global economy relies on people being able to work, shop, and socialize with people all over the world regardless of where they are located physically; not having access to broadband service and high-speed internet threatens the ability of our rural community to grow in the manner needed to support economic development. Awarding this funding to our community will help us address this need.

We recognize the importance of broadband to citizens in our County and believe that such improvements will increase educational opportunities and economic growth in the area. Their proposed investment in broadband infrastructure utilizing a VATI Grant would bring our community into the 21st century, giving the citizens of Nottoway County in the covered region access to broadband equal to residents in larger cities and more populated areas.

Please consider the County's application and know we will stand in support of their efforts.

Sincerely,

A handwritten signature in blue ink that reads "Tameshia V. Grimes".

Tameshia V. Grimes

Tameshia V. Grimes, Ph.D.
Division Superintendent
grimes.tameshia@nottowayschools.org

10321 E. Colonial Trail Hwy
Nottoway, Virginia 23955
434.645.9596



Nottoway County
DEPARTMENT OF SOCIAL SERVICES
288 WEST COURTHOUSE ROAD
P.O. BOX 26 • NOTTOWAY, VA 23955
434-645-8494
434-645-7643 (FAX)

Shannon Reed, MS
DIRECTOR

August 9, 2022

Dr. Tamarah Holmes
Director, Office of Broadband
Virginia Department of Housing & Community Development
VATI Program
600 East Main Street, Suite 300
Richmond, Virginia 23219

Letter of Support for 2023 VATI Grant for Nottoway County.

Dear Dr. Holmes:

We are writing in support of Nottoway County's VATI application and their joint grant application with RiverStreet Networks and West Piedmont Planning District Commission for building improved internet in rural areas of Nottoway County, Virginia.

The citizens of Nottoway County have long suffered with little to no internet service in many of our rural areas. This especially came to light during the recent COVID-19 pandemic when students were trying to continue their classwork virtually rather than be in a classroom.

Nottoway County Department of Social Services has been negatively impacted by the lack of proper Broadband with regards to our phone system, computer functioning, and overall services that we provide to our customers. Our current service is very slow, we don't have efficient technical support and we are not providing the best service due to this inadequacy. We have families with children who can't access the internet which presents a hindrance that reflects poorly on their education. There are a multitude of issues that are impacted by our lack of broadband service, hence, our request to you is of the utmost importance to help our community.

We recognize the importance of broadband to citizens in our County. Such improvements will increase educational opportunities and economic growth in the area. Their proposed investment in broadband infrastructure utilizing a VATI Grant would bring our community into the 21st century. The Citizens of Nottoway County in the covered region will have access to broadband equal to citizens in larger cities and more populated areas.

Please consider their application and know we will stand in support of their efforts.

Sincerely,

Shannon Reed

Shannon Reed, MS
Director of Nottoway County Department of Social Services

**OFFICE OF
EMERGENCY SERVICES**

**Emergency Services
Coordinator**
Aubrey W. "Buddy" Hyde, Jr.
bhyde@nottoway.org



**Nottoway County
P.O. Box 92
344 W. Courthouse Rd.
Nottoway, VA 23955
Telephone: 434-645-8696
Fax: 434-645-8667
www.nottoway.org**

E911 Technician
Susan Tucker
stucker@nottoway.org

August 15, 2022

Dr. Tamarah Holmes
Director, Office of Broadband
Virginia Department of Housing & Community Development
VATI Program
600 East Main Street, Suite 300
Richmond, Virginia 23219

Letter of Support for 2023 VATI Grant for Nottoway County.

Dear Dr. Holmes:

We are writing in support of Nottoway County's VATI application and their joint grant application with RiverStreet Networks and West Piedmont Planning District Commission for building improved internet in rural areas of Nottoway County, Virginia.

The citizens of Nottoway County have long suffered with little to no internet service in many of our rural areas. This especially came to light during the recent COVID-19 pandemic when students were trying to continue their classwork virtually rather than be in a classroom.

The expansion of broadband in this area will significantly improve our communications capabilities in our county emergency operations center (EOC). This permanently established, central facility must provide complete technological service to staff working in this resource coordination center and tactical hub for incident response and recovery. The speed and reliability of incoming and outgoing data is always critical to our situational awareness during an emergency event. Broadband should perform at an optimum level and flawlessly in this setting, where EOC staff are collecting, analyzing, and sharing information in real time. The current internet service to this facility, located in the county government complex, does not provide the speed and reliability to efficiently accomplish these vital tasks.

We recognize the importance of broadband to citizens in our County. Such improvements will increase educational opportunities and economic growth in the area. Their proposed investment in broadband infrastructure utilizing a VATI Grant would bring our community into the 21st century. The Citizens of Nottoway County in the covered region will have access to broadband equal to citizens in larger cities and more populated areas.

Please consider their application and know we will stand in support of their efforts.

Sincerely,

A handwritten signature in black ink that reads "Aubrey W. Hyde, Jr." in a cursive style.

Aubrey W. Hyde, Jr.
Emergency Services Coordinator

COUNTY OF NOTTOWAY

COMMISSIONER OF THE REVENUE

Christy Hudson, Master Commissioner
April Logue, Master Deputy
Nikki Hartman, Deputy

PO BOX 5
Nottoway, VA 23955
chudson@nottoway.org

434-645-9317



August 17, 2022

Dr. Tamarah Holmes
Director, Office of Broadband
Virginia Department of Housing & Community Development
VATI Program
600 East Main Street, Suite 300
Richmond, Virginia 23219

Letter of Support for 2023 VATI Grant for Nottoway County.

Dear Dr. Holmes:

We are writing in support of Nottoway County's VATI application and their joint grant application with RiverStreet Networks and West Piedmont Planning District Commission for building improved internet in rural areas of Nottoway County, Virginia.

The citizens of Nottoway County have long suffered with little to no internet service in many of our rural areas. This especially came to light during the recent COVID-19 pandemic when students were trying to continue their classwork virtually rather than be in a classroom.

My daughter was a senior in High School when the pandemic started. Some days our internet was so slow, we live in a rural area. She would have to leave our house and go to a friend's house in the Town to be able to connect for the zoom classes. This was also the same when she started Community College. I support this all the way.

We recognize the importance of broadband to citizens in our County. Such improvements will increase educational opportunities and economic growth in the area. Their proposed investment in broadband infrastructure utilizing a VATI Grant would bring our community into the 21st century. The Citizens of Nottoway County in the covered region will have access to broadband equal to citizens in larger cities and more populated areas.

Please consider their application and know we will stand in support of their efforts.

Sincerely,

Christy A. Hudson, MCR
Nottoway County Master Commissioner of the Revenue

Jasper Chaffin
Shelia Harper, Vice Chair
Carolyn Leslie, Secretary
Susan Nash, Chair
Verna Rhoades
Becky Sones



Administrative Office
Crewe Library
414 Tyler Street
Crewe, VA 23930
434-538-0495
www.nottlib.org

August 8, 2022

Dr. Tamarah Holmes
Director, Office of Broadband
Virginia Department of Housing & Community Development
VATI Program
600 East Main Street, Suite 300
Richmond, Virginia 23219

Letter of Support for 2023 VATI Grant for Nottoway County.

Dear Dr. Holmes:

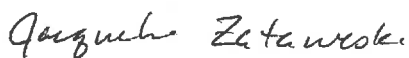
We are writing in support of Nottoway County's VATI application and their joint grant application with RiverStreet Networks and West Piedmont Planning District Commission for building improved internet in rural areas of Nottoway County, Virginia. At the public library, we see the lack of broadband service reflected in our visitors' needs every day. The citizens of Nottoway County have long suffered with little to no internet service in many of our rural areas, and this was highlighted during the recent COVID-19 pandemic.

During the pandemic, the waiting list for our hot spots quickly grew as both parents and students began to work from home. Those who were unable to borrow a device came to the library to connect to our WiFi or to use our public computers in order to complete their work, file for unemployment, or check on the status of their claims for benefits.

We recognize the importance of broadband to citizens in our County and believe that such improvements will increase educational opportunities and economic growth in the area. This proposed investment in broadband infrastructure utilizing a VATI Grant would bring our community into the 21st century, giving the citizens of Nottoway County in the covered region access to broadband equal to residents in larger cities and more populated areas.

Please consider their application and know we will stand in support of their efforts.

Sincerely,



Jacqueline Zataweski, Director
Nottoway County Public Library System

HON. PAUL W. CELLA
CHIEF CIRCUIT JUDGE
3880-C Old Buckingham Road
Powhatan, VA 23139

JANE L. BROWN, CLERK
Kimberly Daum, Deputy Clerk
Kanitra J. Hartwill, Deputy Clerk

Circuit Court Clerk's Office

Nottoway County
328 W. Courthouse Road
P.O. Box 25
Nottoway, VA 23955

August 4, 2022

Terms of Court:

First Tuesday in January, March

May, July, September, and

November

Dr. Tamarah Holmes
Director, Office of Broadband
Virginia Department of Housing & Community Development
VATI Program
600 East Main Street, Suite 300
Richmond, Virginia 23219

Re: Letter of Support for 2023 VATI Grant for Nottoway County

Dear Dr. Holmes:

We are writing in support of Nottoway County's VATI application and their joint grant application with RiverStreet Networks and West Piedmont Planning District Commission for building improved internet in rural areas of Nottoway County, Virginia.


The citizens of Nottoway County have long suffered with little to no internet service in many of our rural areas. This especially came to light during the recent COVID-19 pandemic when students were trying to continue their classwork virtually rather than be in a classroom.

The Clerk's Office relies heavily on the use of internet services to exchange time-sensitive information related to criminal and civil cases, estates, deeds, and other vital records. During the pandemic, we encouraged our citizens, businesses, and other government offices to use electronic communication whenever possible as a means of exchanging crucial information to expedite the process and to promote public safety.

We recognize the importance of broadband to citizens in our County. Such improvements will increase educational opportunities and economic growth in the area. Their proposed investment in broadband infrastructure utilizing a VATI Grant would bring our community into the 21st century. The Citizens of Nottoway County in the covered region will have access to broadband equal to citizens in larger cities and more populated areas.

Please consider their application and know we will stand in support of their efforts.

Sincerely,



Jane L. Brown, Clerk

/JLB

Phone: 434-645-9043 * Fax: 434-645-2201

Email: jlbrown@vacourts.gov * kdaum@vacourts.gov * khartwill@vacourts.gov

August 10, 2022

Dr. Tamarah Holmes
Director, Office of Broadband
Virginia Department of Housing & Community Development
VATI Program
600 East Main Street, Suite 300
Richmond, Virginia 23219

Letter of Support for 2023 VATI Grant for Nottoway County.

Dear Dr. Holmes:

We are writing in support of Nottoway County's VATI application and their joint grant application with RiverStreet Networks and West Piedmont Planning District Commission for building improved internet in rural areas of Nottoway County, Virginia.

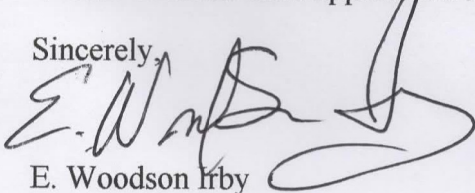
The citizens of Nottoway County have long suffered with little to no internet service in many of our rural areas. This especially came to light during the recent COVID-19 pandemic when students were trying to continue their classwork virtually rather than be in a classroom.

I am a business owner in the very rural edges of the County with only phone and hotspot availability. A broadband cable was buried on the border of my property many years ago but has been and still is unavailable to myself and the rest of the county because no one will take the last mile. This grant would help make it possible to bring my company and myself into the technology required way of life in this 21st Century.

We recognize the importance of broadband to citizens in our County. Such improvements will increase educational opportunities and economic growth in the area. Their proposed investment in broadband infrastructure utilizing a VATI Grant would bring our community into the 21st century. The Citizens of Nottoway County in the covered region will have access to broadband equal to citizens in larger cities and more populated areas.

Please consider their application and know we will stand in support of their efforts.

Sincerely,




E. Woodson Irby

THE OFFICE OF THE SHERIFF

Sheriff Robert L. Jones

NOTTOWAY COUNTY



(434) 645-9044

P.O. Box 6
266 W. Courthouse Rd.,
Nottoway, VA 23955

FAX (434) 645-1915

August 18, 2022

Dr. Tamarah Holmes
Director, Office of Broadband
Virginia Department of Housing & Community Development
VATI Program
600 East Main Street, Suite 300
Richmond, Virginia 23219

Letter of Support for 2023 VATI Grant for Nottoway County.

Dear Dr. Holmes:

We are writing in support of Nottoway County's VATI application and their joint grant application with RiverStreet Networks and West Piedmont Planning District Commission for building improved internet in rural areas of Nottoway County, Virginia.

The citizens of Nottoway County have long suffered with little to no internet service in many of our rural areas. This especially came to light during the recent COVID-19 pandemic when students were trying to continue their classwork virtually rather than be in a classroom.

Deputies and law enforcement agencies in the county are also now using mobile computers in their vehicles. The improved infrastructure and connectivity for the internet would enhance the service and should lessen the disconnects and slow responses that are a regular occurrence with the system, especially in areas of the county with poor to no internet service.

We recognize the importance of broadband to citizens in our County. Such improvements will increase educational opportunities and economic growth in the area. Their proposed investment in broadband infrastructure utilizing a VATI Grant would bring our community into the 21st century. The Citizens of Nottoway County in the covered region will have access to broadband equal to citizens in larger cities and more populated areas.

Please consider their application and know we will stand in support of their efforts.

Sincerely,

A handwritten signature in dark ink, appearing to read 'Robert L. Jones'.

Robert L. Jones
Sheriff



County of Charlotte Board of Supervisors

Post Office Box 608
250 LeGrande Avenue, Suite A
Charlotte Court House, VA 23923-0608

Daniel N. Witt
County Administrator
www.charlottecountyva.gov

Phone 434-542-5117
Fax 434-542-5248

August 9, 2022

Dr. Tamarah Holmes
Director, Office of Broadband
Virginia Department of Housing & Community Development
VATI Program
600 East Main Street, Suite 300
Richmond, Virginia 23219

RE: Letter of Support for Charlotte County's Joint VATI Grant Application

Dear Dr. Holmes:

The Charlotte County Board of Supervisors is excited to have the opportunity to participate in a joint VATI application for expanded broadband access in the county. We understand that broadband access can greatly improve citizens' access to education, healthcare, employment opportunities, and public services, thereby improving citizens' quality of life and their ability to compete and prosper.

The COVID-19 pandemic has increased our reliance on broadband while emphasizing how the lack of broadband access can mean citizens' loss of access to basic services. While Charlotte County's topography and low population density make universal broadband access a challenge, it does not diminish our citizens' need for that access.

Broadband access is the top priority identified in our current strategic plan. We recognize the importance of providing broadband access to citizens in Charlotte County and are committed to helping address the broadband needs of our community. The proposed broadband expansion will increase educational opportunities and economic growth locally and regionally. Please consider our joint application for funding and help ensure our citizens, our businesses, and our communities grow and prosper.

Sincerely,

Gary D. Walker, Chairman
Charlotte County Board of Supervisor



August 22, 2022

Dr. Tamarah Holmes
Director, Office of Broadband
Virginia Department of Housing & Community Development
VATI Program
600 East Main Street, Suite 300
Richmond, Virginia 23219

Letter of Support for 2023 VATI Grant for Amelia County.

Dear Dr. Holmes:

We are writing in support of Amelia County VATI application and their joint grant application with RiverStreet Networks and Western Piedmont District Council for building improved internet in rural areas of northern Amelia County, Virginia.

Our business depends on internet service to communicate with our customers all over North America. Because of the unreliable and sometimes extremely slow connections that we have, we are paying for two different internet providers, which give us some redundancy. We currently use bonded DSL and LTE-X wireless services. Unfortunately, the LTE-X service has been unreliable lately, and we have ordered a Starlink system, yes a third internet provider, to protect our ability to reliably conduct business. We would benefit greatly from a service with the reliability, speed and bandwidth of fiber.

We recognize the importance of broadband to citizens in our County. Such improvements will increase educational opportunities and economic growth in the area. Their proposed investment in broadband infrastructure utilizing a VATI Grant would bring our community into the 21st century. The Citizens of Amelia County in the covered region will have access to broadband equal to citizens in larger cities and more populated areas.

Please consider their application and know we will stand in support of their efforts.

Sincerely,

Sam Arrington
President

COVERLY COMPANY, INC.

Office (804) 561-4510

A. Taylor Harvie, III
Real Estate Appraisal
12901 Coverly Road
Amelia, VA 23002
office@coverlycompany.com

August 22 2022

Dr. Tamarah Holmes
Director, Office of Broadband
Virginia Department of Housing & Community Development
VATI Program
600 East Main Street, Suite 300
Richmond, Virginia 23219

Letter of Support for 2023 VATI Grant for Amelia County.

Dear Dr. Holmes:

I am writing in support of Amelia County and their joint 2023 VATI grant application with RiverStreet Networks and the Western Piedmont District Council for building improved internet in rural areas of northern Amelia County, Virginia.

Coverly Company has been in the Real Estate Appraisal and Brokerage business in Amelia County since 1983. We struggle every day to keep up with business demands that so heavily rely on electronic communication and delivery. With post-pandemic stresses on the business world and the inflation rates that we are currently experiencing, Amelia County businesses can use every advantage that we can find.

We recognize the importance of broadband to citizens in our County. Such improvements will increase educational opportunities and economic growth in the area. Their proposed investment in broadband infrastructure utilizing a VATI Grant would bring our community into the 21st century. The Citizens of Amelia County in the covered region will have access to broadband equal to citizens in larger cities and more populated areas. Please consider their application and know we will stand in support of their efforts.

Sincerely,



A. Taylor Harvie, III
Certified General Appraiser

Company 1 – Amelia
8950 Otterburn Road
(804) 561-3332

Company 2 – Mannboro
8641 Namozine Road
(804) 561-3932

Company 3 – Jetersville
21575 Jetersville Road
(804) 561-3933

Company 4 – Mattoax
12201 Genito Road
(804) 561-3335

Company 5 – Paineville
12151 Fowlkes Bridge Road
(804) 561-5509



Volunteer Fire Department

Post Office Box 307
Amelia, Virginia 23002

Non-Emergency Telephone
(804) 561-3039

Facsimile
(804) 561-6039

September 3, 2021

Dr. Tamarah Holmes
Director, Office of Broadband
Virginia Department of Housing & Community Development
VATI Program
600 East Main Street, Suite 300
Richmond, Virginia 23219

Letter of Support for 2021 NTIA Grant for Amelia County, VA

Dear Dr. Holmes:

We are writing in support of Amelia VATI application and their joint grant application with RiverStreet Networks and Commonwealth Regional Council for building improved internet in rural areas of northern Amelia County, Virginia.

The citizens of Amelia County have long suffered with little to no internet service in many of our rural areas. This especially came to light during the recent COVID-19 pandemic when students were trying to continue their classwork virtually rather than be in a classroom.

We recognize the importance of broadband to citizens in our County. Such improvements will increase educational opportunities and economic growth in the area. Their proposed investment in broadband infrastructure utilizing a VATI Grant would bring our community into the 21st century. The Citizens of Amelia County in the covered region will have access to broadband equal to citizens in larger cities and more populated areas.

Please consider their application and know we will stand in support of their efforts.

Sincerely,

A handwritten signature in black ink, appearing to read "Kenneth Llewellyn, Jr.", written over a horizontal line.

Kenneth Llewellyn, Jr.
ACVFD



The Amelia Emergency Squad, Inc.

*Volunteers Serving
Amelia County
Since 1958*

September 2, 2021

Dr. Tamarah Holmes
Director, Office of Broadband
Virginia Department of Housing & Community Development
VATI Program
600 East Main Street, Suite 300
Richmond, Virginia 23219

Letter of Support for 2021 NTIA Grant for Richmond County, NC

Dear Dr. Holmes:

We are writing in support of Amelia County, Virginia's VATI application and their joint grant application with RiverStreet Networks for building improved internet in rural areas of Amelia County, Virginia.

The citizens of Amelia County have long suffered with little to no internet service in many of our rural areas. This especially came to light during the recent COVID-19 pandemic when students were trying to continue their classwork virtually rather than be in a classroom.

Personally, the Amelia Emergency Squad, Incorporated, struggles daily with security measures, as the internet that we currently have cannot meet the minimum requirements that our security cameras rely on for optimal use. Therefore, our security footage that ensures that our property and medications are not tampered with, captures only some of the recorded coverage that we need, leaving us vulnerable. No internet providers within the county have been able to give us the coverage required to film constantly without lags or complete failure throughout the day, when many devices are pulling from our internet at the same time.

We recognize the importance of broadband to citizens in our County. Such improvements will increase educational opportunities and economic growth in the area. Their proposed investment in broadband infrastructure utilizing a VATI Grant would bring our community into the 21st century. The Citizens of Amelia County in the covered region will have access to broadband equal to citizens in larger cities and more populated areas.

Please consider their application and know we will stand in support of their efforts.

Sincerely,

The Amelia Emergency Squad, Inc.

September 7, 2021

Dr. Tamarah Holmes
Director, Office of Broadband
Virginia Department of Housing & Community Development
VATI Program
600 East Main Street, Suite 300
Richmond, Virginia 23219

Letter of Support for 2021 NTIA Grant for Amelia County, Virginia

Dear Dr. Holmes:

We are writing in support of the Amelia County Virginia VATI application and their joint grant application with RiverStreet Networks and the West Piedmont PDC for building improved internet in rural areas of Amelia County, Virginia.

The citizens of Amelia County have long suffered with little to no internet service in many of our rural areas. This especially came to light during the recent COVID-19 pandemic when students were trying to continue their classwork virtually rather than be in a classroom.

Also, during the pandemic our company had to transition to a predominantly remote staff. Needless to say, broadband within the county would have benefited some of our employees, including myself. With better internet service in the rural areas of Amelia, the impact on residences and businesses would be vast.

We recognize the importance of broadband to citizens in our County. Such improvements will increase educational opportunities and economic growth in the area. Their proposed investment in broadband infrastructure utilizing a VATI Grant would bring our community into the 21st century. The Citizens of Amelia County in the covered region will have access to broadband equal to citizens in larger cities and more populated areas.

Please consider their application and know we will stand in support of their efforts.

Sincerely,



Heather DeShetler
Controller



19931 Patrick Henry Highway | Jetersville, VA 23083
Tel: 804.561.2166 | Fax: 804.561.2178 | benesyst.com

The Industry's Leading Fuel Management Solutions Provider





September 8, 2021

Dr. Tamarah Holmes
Director, Office of Broadband
Virginia Department of Housing & Community Development
VATI Program
600 East Main Street, Suite 300
Richmond, Virginia 23219

Letter of Support for 2021 NTIA Grant for Amelia County, Virginia

Dear Dr. Holmes:

We are writing in support of the Amelia County Virginia VATI application and their joint grant application with Riverstreet Networks and the West Piedmont PDC for building improved internet in rural areas of Amelia County, Virginia.

The citizens of Amelia County have long suffered with little to no internet service in many of our rural areas. This especially came to light during the recent COVID-19 pandemic when students were trying to continue their classwork virtually rather than be in a classroom.

As a local business owner, I will say my business is constantly suffering with very slow download and upload speeds. We transfer large documents to our vendors and customers on a regular basis, and it is an impediment to our ability to provide great customer service.

We recognize the importance of broadband to citizens in our County. Such improvements will increase educational opportunities and economic growth in the area. Their proposed investment in broadband infrastructure utilizing a VATI Grant would bring our community into the 21st century. The Citizens of Amelia County in the covered region will have access to broadband equal to citizens in larger cities and more populated areas.

Please consider their application and know we will stand in support of their efforts.

Sincerely,

Roger A. Scott
President



September 8, 2021

Dr. Tamarah Holmes
Director, Office of Broadband
Virginia Department of Housing & Community Development
VATI Program
600 East Main Street, Suite 300
Richmond, Virginia 23219

Letter of Support for 2021 NTIA Grant for Amelia County, Virginia

Dear Dr. Holmes:

We are writing in support of the Amelia County Virginia VATI application and their joint grant application with RiverStreet Networks and the West Piedmont PDC for building improved internet in rural areas of Amelia County, Virginia.

The citizens of Amelia County have long suffered with little to no internet service in many of our rural areas. This especially came to light during the recent COVID-19 pandemic when students were trying to continue their classwork virtually rather than be in a classroom.

RJ Smith Construction is currently developing properties within the Amelia Industrial Park. The expanded broadband services will make Amelia a destination for future businesses. Several of our own employees are also Amelia residents and expanded broadband services will provide resilient infrastructure services to all for the foreseeable future.

We recognize the importance of broadband to citizens in our County. Such improvements will increase educational opportunities and economic growth in the area. Their proposed investment in broadband infrastructure utilizing a VATI Grant would bring our community into the 21st century. The Citizens of Amelia County in the covered region will have access to broadband equal to citizens in larger cities and more populated areas.

Please consider their application and know we will stand in support of their efforts.

Sincerely,

A handwritten signature in black ink, appearing to read 'Richard Smith', written over a white background.

Richard Smith

President

OFFICE OF
THE BOARD OF SUPERVISORS
NOTTOWAY COUNTY

ACTING COUNTY ADMINISTRATOR
PHILIP VANNOORBEECK

SUPERVISORS

JOHN A. ROARK, CHAIRMAN
DISTRICT 2

HELEN M. SIMMONS, VICE CHAIRMAN
DISTRICT 3

SHERMAN C. VAUGHN
DISTRICT 4

LYNN K. SHEKLETON
DISTRICT 5

RICHARD H. INGRAM
DISTRICT 1



P. O. BOX 92
344 W. COURTHOUSE RD.
NOTTOWAY, VIRGINIA 23955
TELEPHONE (434) 645-8696
FAX No. (434) 645-8667
www.nottoway.org

December 19, 2023

Dr. Tamarah Holmes
Director, Office of Broadband
Virginia Department of Housing & Community Development
VATI Program
600 East Main Street, Suite 300
Richmond, Virginia 23219

Letter of Support for 2024 VATI Grant for Nottoway County.

Dear Dr. Holmes:

I am writing in support of RiverStreet Networks and the West Piedmont Planning District Commission's VATI application and their joint grant application with Nottoway County for building improved internet.

Portions of Amelia County remain un-served or under-served when it comes to Broadband access. This issue was heightened during the recent COVID pandemic. Prior VATI grant awards are moving the County forward, but work remains to address the balance of locations that lack access to service. This application will allow for 394 additional locations become served by building out 43 miles of fiber.

We recognize the importance of broadband to citizens in our County. Such improvements will increase educational opportunities and economic growth in the area. The proposed investment in broadband infrastructure utilizing a VATI Grant will bring this vital service to virtually every location of the County.

Please consider their application and know we will stand in support of their efforts.

Sincerely,

A handwritten signature in blue ink, appearing to read "Gregg Zody", is written over a light blue horizontal line.

Gregg Zody, AICP
Planning and Economic Development Director
County of Nottoway
PO Box 92
Nottoway, VA 23955
(O) 434-645-8696
(C) 434-294-5005

**OFFICE OF
EMERGENCY SERVICES**



**Nottoway County
P.O. Box 92
344 W. Courthouse Rd.
Nottoway, VA 23955
Telephone: 434-645-8696
Fax: 434-645-8667
www.nottoway.org**

**Emergency Services
Coordinator**
Aubrey W. "Buddy" Hyde, Jr.
bhyde@nottoway.org

E911 Technician
Susan Tucker
stucker@nottoway.org

December 16, 2023

Dr. Tamarah Holmes
Director, Office of Broadband
Virginia Department of Housing & Community Development
VATI Program
600 East Main Street, Suite 300
Richmond, Virginia 23219

Letter of Support for 2024 VATI Grant for Nottoway County

Dear Dr. Holmes,

We are writing in support of Nottoway County's VATI application and their joint grant application with RiverStreet Networks and West Piedmont Planning District Commission for building improved internet in rural areas of Nottoway County, Virginia.

The citizens of Nottoway County have long experienced minimal to no internet service in many of our rural areas. This especially became evident during the recent COVID-19 pandemic when students were trying to continue their classwork virtually rather than in a classroom.

The expansion of broadband in this area will significantly improve our communications capabilities in our county emergency operations center (EOC). This permanently established, central facility must provide complete technological service to staff working in this resource coordination center and tactical hub for incident response and recovery. The speed and reliability of incoming and outgoing data is always critical to our situational awareness during an emergency event. Broadband should perform at an optimum level and flawlessly in this setting, where EOC staff are collecting, analyzing, and sharing information in real time. The current internet service to this facility, located in the county government complex, does not always provide the speed and reliability to efficiently accomplish these vital tasks.

We recognize the importance of broadband to citizens in our County. Such improvements will increase educational opportunities and economic growth in the area. Their proposed investment in broadband infrastructure utilizing a VATI Grant would greatly enhance our community connectivity for the 21st century. The Citizens of Nottoway County in the covered region could have access to broadband equal to citizens in larger cities and more populated areas.

Please consider their application and know we will stand in support of their efforts.

Sincerely,

Aubrey W. Hyde, Jr.

Aubrey W. Hyde, Jr.
Emergency Services Coordinator

WILLIAM D. COLEBURN
Mayor

COUNCIL MEMBERS

ERIC NASH
President of Council

CAROLYN WILLIAMS
LONNIE MORGAN
NATHANIEL MILLER
SHELIA JONES
JAKE ALLMAN
ANNIE SCOTT

TOWN OF BLACKSTONE

100 WEST ELM STREET
BLACKSTONE, VIRGINIA 23824
PHONE (434) 292-7251
FAX (434) 292-6560

PHILIP VANNOORBEECK
Town Manager

BRITTANY HARRIS
Treasurer

JENNIFER HARDY
Finance Director

JENNIFER S. DANIEL
Town Clerk

NICHOLAS C. KUZMIAK
Chief of Police

TESSIE BARNES BACON
Town Attorney

12/18/2023

Dr. Tamarah Holmes
Director, Office of Broadband
Virginia Department of Housing & Community Development
VATI Program
600 East Main Street, Suite 300
Richmond, Virginia 23219

Letter of Support for 2024 VATI Grant for Nottoway County.

Dear Dr. Holmes:

We are writing in support of Nottoway County's VATI application and their joint grant application with RiverStreet Networks and West Piedmont Planning District Commission for building improved internet in rural areas of Nottoway County, Virginia.

The citizens of Nottoway County have long suffered with little to no internet service in many of our rural areas. This especially came to light during the recent COVID-19 pandemic when students were trying to continue their classwork virtually rather than be in a classroom.

The town of Blackstone has been impacted by the lack of broadband in a big way. As the largest populated town in Nottoway County, Blackstone has had difficulty with broadband as it pertains to community and economic development. Some of these factors are:

EMPLOYMENT- The new lodging businesses located in Blackstone, VA require online applications and they will be affected by the lack of potential employees if access to the internet is unobtainable due to the online application processes. Although the unemployment rate has decreased in the last five years, without broadband the economic growth that has happened in the area may become stagnant or may cause a decrease as it pertains to economic development and an increase in unemployment if individuals are unable to apply online.

EDUCATION- Nottoway County schools have replaced textbooks with tablets, but a lack of in-home broadband forces kids to do homework at libraries or other places with access to broadband connections. In Blackstone, access to libraries may not be obtainable due to distance, a person's age, personal health, or schedule. High-speed connectivity also increases educational accessibility for disabled students and adults pursuing continuing ed. The Town of Blackstone has an ongoing MOU with Virginia State

University in regards to an online Hospitality Training Program at the Harris Memorial Armory. The program will require 100% access to a broadband connection. Without broadband, students will be unable to complete courses which may cause a decrease in student enrollment for the program.

HEALTHCARE- Although there is a facility in Blackstone, the closest hospital is located 45 minutes from Blackstone. With a broadband connection, such information and tools can be accessed in real-time, allowing providers to deliver the best possible care. As a result, healthcare quality and patient outcomes improve, while the potential for poor outcomes, caused by missed diagnoses and human error, decreases.

SENIORS- Many seniors in Blackstone, are not familiar with today's technology. This in turn has caused a strain on their every-day-lifestyle. Many seniors get frustrated due to a lack of knowledge and without proper broadband and instructional support, learning can seem tedious. With broadband increased in rural areas, many seniors can be taught correctly how to check in and access their healthcare providers and medical information from a distance and much more.

As Nottoway County continues to thrive, the hope that broadband is extended to this rural sector will bring the positive changes needed for growth and development here in Blackstone, VA.

We recognize the importance of broadband to citizens in our County. Such improvements will increase educational opportunities and economic growth in the area. Their proposed investment in broadband infrastructure utilizing a VATI Grant would bring our community into the 21st century. The Citizens of Nottoway County in the covered region will have access to broadband equal to citizens in larger cities and more populated areas.

Please consider their application and know we will stand in support of their efforts.

Sincerely,

A handwritten signature in cursive script that reads "Chastiddy Bryant". The signature is written in black ink and is positioned above the printed name and title.

Chastiddy Bryant
Community Development Specialist

THE OFFICE OF THE SHERIFF

Sheriff Robert L. Jones

NOTTOWAY COUNTY



(434) 645-9044

P.O. Box 6
266 W. Courthouse Rd.,
Nottoway, VA 23955

FAX (434) 645-1915

18 December 2023

Dr. Tamarah Holmes
Director, Office of Broadband
Virginia Department of Housing & Community Development
VATI Program
600 East Main Street, Suite 300
Richmond, Virginia 23219

Letter of Support for 2024 VATI Grant for Nottoway County.

Dear Dr. Holmes:

I am writing into express my support of Nottoway County's VATI application and their joint grant application with RiverStreet Networks and West Piedmont Planning District Commission for building improved internet in rural areas of Nottoway County, Virginia.

The citizens of Nottoway County have long suffered with little to no internet service in many of our rural areas. This especially came to light during the recent COVID-19 pandemic when students were trying to continue their classwork virtually rather than be in a classroom.

It is noted that any improvements to the infrastructure of the local internet and broadband in the county would enhance the use and connectivity of the Mobile terminals that deputies rely upon everyday to safely and effectively perform their job.

We recognize the importance of broadband to the citizens in our County and the application of such in the public sector. Such improvements will increase educational opportunities and economic growth in the area. Their proposed investment in broadband infrastructure utilizing a VATI Grant would bring our community into the 21st century. The Citizens of Nottoway County in the covered region will have access to broadband equal to citizens in larger cities and more populated areas.

Please consider their application and know we will stand in support of their efforts.

Sincerely,

A handwritten signature in black ink, appearing to read 'Robert L. Jones', written over a light blue horizontal line.

Robert L. Jones

COUNTY OF NOTTOWAY

COMMISSIONER OF THE REVENUE

Christy Hudson, Master Commissioner
April Blevins, Deputy III
Michelle Phillips, Deputy

PO BOX 5
Nottoway, VA 23955
chudson@nottoway.org

434-645-9317



December 19, 2023

Dr. Tamarah Holmes
Director, Office of Broadband
Virginia Department of Housing & Community Development
VATI Program
600 East Main Street, Suite 300
Richmond, Virginia 23219

Letter of Support for 2024 VATI Grant for Nottoway County.

Dear Dr. Holmes:

We are writing in support of Nottoway County's VATI application and their joint grant application with RiverStreet Networks and West Piedmont Planning District Commission for building improved internet in rural areas of Nottoway County, Virginia.


The citizens of Nottoway County have long suffered with little to no internet service in many of our rural areas. This especially came to light during the recent COVID-19 pandemic when students were trying to continue their classwork virtually rather than be in a classroom.

When my daughter was finishing up her last year of high school during the pandemic, our internet was so slow some days she would have to leave our house in the rural area and drive to a friend's house in the town to do her schoolwork, same thing for when she started college. It's so frustrating. As if the pandemic wasn't frustrating enough. I fully support this.

We recognize the importance of broadband to citizens in our County. Such improvements will increase educational opportunities and economic growth in the area. Their proposed investment in broadband infrastructure utilizing a VATI Grant would bring our community into the 21st century. The Citizens of Nottoway County in the covered region will have access to broadband equal to citizens in larger cities and more populated areas.

Please consider their application and know we will stand in support of their efforts.

Sincerely,


Christy A. Hudson, MCR

Nottoway County Master Commissioner of the Revenue

Nottoway County Public Schools

Excellence in Education

Post Office Box 47
10321 E. Colonial Trail
Nottoway, Virginia 23955

Phone 434-645-9596
Fax 434-645-1266
website: www.nottowayschools.org

December 19, 2023

Dr. Tamarah Holmes
Director, Office of Broadband
Virginia Department of Housing & Community Development
VATI Program
600 East Main Street, Suite 300
Richmond, Virginia 23219

Re: Letter of Support for 2024 VATI Grant for Nottoway County

Dear Dr. Holmes:

We are writing in support of Nottoway County's VATI application and their joint grant application with RiverStreet Networks and West Piedmont Planning District Commission for building improved internet in rural areas of Nottoway County, Virginia.

The citizens of Nottoway County have long suffered with little to no internet service in many of our rural areas. This especially came to light during the recent COVID-19 pandemic when students were trying to continue their classwork virtually rather than be in a classroom.

The pandemic emphasized and added a sense of urgency for our rural community to have broadband service and access to high-speed internet throughout the entire county, not only for students and teachers but also to our households and businesses. Today's global economy relies on people being able to work, shop, and socialize with people all over the world regardless of where they are located physically; not having access to broadband service and high-speed internet threatens the ability of our rural community to grow in the manner needed to support economic development. Awarding this funding to our community will help us address this need.

We recognize the importance of broadband to citizens in our County. Such improvements will increase educational opportunities and economic growth in the area. Their proposed investment in broadband infrastructure utilizing a VATI Grant would bring our community into the 21st century. The Citizens of Nottoway County in the covered region will have access to broadband equal to citizens in larger cities and more populated areas.

Please consider Nottoway County's application and know we will stand in support of their efforts.

Sincerely,



Tameshia V. Grimes, Ph.D.
Division Superintendent

Form 477 Filing Summary

FRN:
0025165903

Data as of:
Jun 30, 2022

Operations:
Non-ILEC

Submission Status:
Original - Submitted

Last Updated:
Sep 1, 2022 10:31
AM

Filer Identification

Section	Field	Response
Filer Information	Company Name	RiverStreet Communications of Virginia, Inc.
	Holding Company Name	Wilkes Telephone Membership Corporation
	Filing Type	Non-ILEC
	SAC ID	199024
	499 ID	831268
Data Contact Information	Data Contact Name	Tim Tribble
	Data Contact Phone Number	(336) 973-6164
	Data Contact E-mail	timtribble@myriverstreet.net
Emergency Operations Contact Information	Emergency Operations Name	Heather Berrier
	Emergency Operations Phone Number	(336) 944-4218
	Emergency Operations E-mail	heatherberrier@myriverstreet.net
Certifying Official Contact Information	Certifying Official Name	Eric S Cramer
	Certifying Official Phone Number	(336) 973-6112
	Certifying Official E-mail	ericcramer@myriverstreet.net

Data Submitted

Form Section	File Name	Date & Time	Number of Rows
Fixed Broadband Deployment	RSN OF VA FBBD.csv	Aug 30, 2022 05:24 PM	184
Fixed Broadband Deployment	Danville FBBD Fixed Wireless June 2022 v3.csv	Sep 1, 2022 09:50 AM	169
Fixed Broadband Subscription	RS Comm VA FBBS June 2022 v4.csv	Aug 30, 2022 05:25 PM	148
Fixed Voice Subscription	RS Comm VA FVS June 2022 v1.csv	Aug 30, 2022 05:25 PM	13

Fixed Broadband Deployment

Census Block Counts by State, DBA Name and Technology

State	DBA Name	Technology	Blocks
-------	----------	------------	--------

State	DBA Name	Technology	Blocks
Virginia	RIVERSTREET NETWORKS	Asymmetric xDSL	2
		Optical Carrier/Fiber to the End User	351
Total			353

Fixed Broadband Subscription

Fixed Broadband Subscriptions by State, Technology and End User Type

State	Technology	Census Tracts	Subscriptions		
			Consumer	Business/Govt.	Total
Virginia	Optical Carrier/Fiber to the End User	148	426	423	849
Total		148	426	423	849

Fixed Broadband Subscriptions by Bandwidths and End User Type

Downstream Bandwidth (in Mbps)	Upstream Bandwidth (in Mbps)	Consumer	Business/Govt.	Total
1.500	0.512	1	0	1
1.500	0.768	1	1	2
2.000	2.000	0	5	5
3.000	1.500	4	1	5
3.000	3.000	1	0	1
4.000	4.000	0	1	1
6.000	4.000	7	2	9
6.000	6.000	0	10	10
10.000	5.000	0	1	1
10.000	10.000	0	3	3
15.000	15.000	0	1	1
20.000	4.000	0	1	1
20.000	10.000	0	1	1
25.000	10.000	0	1	1
25.000	12.000	4	0	4
25.000	25.000	15	5	20
30.000	15.000	0	1	1
50.000	25.000	3	3	6
50.000	50.000	98	50	148
75.000	25.000	1	1	2

Downstream Bandwidth (in Mbps)	Upstream Bandwidth (in Mbps)	Consumer	Business/Govt.	Total
75.000	75.000	4	0	4
100.000	10.000	0	1	1
100.000	25.000	6	2	8
100.000	100.000	201	248	449
125.000	125.000	1	0	1
150.000	150.000	4	1	5
250.000	250.000	43	45	88
300.000	300.000	0	6	6
500.000	500.000	11	13	24
1,000.000	1,000.000	21	19	40
Total		426	423	849

Fixed Broadband Subscriptions by Technology, Bandwidths and End User Type

Technology	Downstream Bandwidth (in Mbps)	Upstream Bandwidth (in Mbps)	Consumer	Business/Govt.	Total
Optical Carrier/Fiber to the End User	1.500	0.512	1	0	1
	1.500	0.768	1	1	2
	2.000	2.000	0	5	5
	3.000	1.500	4	1	5
	3.000	3.000	1	0	1
	4.000	4.000	0	1	1
	6.000	4.000	7	2	9
	6.000	6.000	0	10	10
	10.000	5.000	0	1	1
	10.000	10.000	0	3	3
	15.000	15.000	0	1	1
	20.000	4.000	0	1	1
	20.000	10.000	0	1	1
	25.000	10.000	0	1	1
	25.000	12.000	4	0	4
	25.000	25.000	15	5	20
	30.000	15.000	0	1	1
	50.000	25.000	3	3	6
	50.000	50.000	98	50	148
	75.000	25.000	1	1	2

Technology	Downstream Bandwidth (in Mbps)	Upstream Bandwidth (in Mbps)	Consumer	Business/Govt.	Total
	75.000	75.000	4	0	4
	100.000	10.000	0	1	1
	100.000	25.000	6	2	8
	100.000	100.000	201	248	449
	125.000	125.000	1	0	1
	150.000	150.000	4	1	5
	250.000	250.000	43	45	88
	300.000	300.000	0	6	6
	500.000	500.000	11	13	24
	1,000.000	1,000.000	21	19	40
Total			426	423	849

Fixed Voice Subscription

VGE Lines and VoIP Subscriptions by State and End User Type

State	Total VGE Lines	Consumer VGE Lines	Total VoIP Subscriptions	Consumer VoIP Subscriptions
Virginia	0	0	144	54
Total	0	0	144	54

Fixed Voice Subscription (iVoIP)

Over-the-Top VoIP Subscriptions by State and End User Type

State	Total	Consumer	Business/Govt.
Virginia	45	7	38
Total	45	7	38

All Other VoIP Subscriptions by State, End User Type, Bundle and Last-Mile Medium

State	Total	by End User Type		by Bundle		by Last-Mile Medium			
		Consumer	Business/Govt.	Sold w/ Internet	Sold w/o Internet	FTTP	Coax	Fixed Wireless	Copper
Virginia	99	47	52	99	0	99	0	0	0
Total	99	47	52	99	0	99	0	0	0

Reminder: Use 2010 Census geographies for data as of June 30, 2021 and before. Use 2020 Census geographies for data as of December 31, 2021 and after.

For help or assistance, please contact (877) 480-3201 or (717) 338-2834 (TTY) or you may submit an [online e-support ticket](#).

Federal Communications Commission
45 L St NE, Washington, DC 20002
[Phone: 1-888-225-5322](#)

[TTY: 1-888-835-5322](#)

[Videophone: 1-844-432-2275](#)

[Fax: 1-866-418-0232](#)

[Contact Us](#)

[Website Policies & Notices](#)

[FOIA](#)

[No Fear Act Data](#)

[FCC Digital Strategy](#)

[Open Government Directive](#)

[Plain Writing Act](#)

[RSS Feeds & Email Updates](#)

[Disability Rights](#)

CATEGORIES

[About the FCC](#)

[Proceedings & Actions](#)

[Licensing & Databases](#)

[Reports & Research](#)

[News & Events](#)

[For Consumers](#)

BUREAUS & OFFICES

[Consumer](#)

[Enforcement](#)

[Inspector General](#)

[International](#)

[Media](#)

[Public Safety](#)

[Wireless](#)

[Wireline](#)

[Offices](#)

Form 477 Filing Summary

FRN:
0025165903

Data as of:
Dec 31, 2021

Operations:
Non-ILEC

Submission Status:
Original - Submitted

Last Updated:
Mar 1, 2022 10:49
PM

Filer Identification

Section	Field	Response
Filer Information	Company Name	RiverStreet Communications of Virginia, Inc.
	Holding Company Name	Wilkes Telephone Membership Corporation
	Filing Type	Non-ILEC
	SAC ID	199024
	499 ID	831268
Data Contact Information	Data Contact Name	Tim Tribble
	Data Contact Phone Number	(336) 973-6164
	Data Contact E-mail	timtribble@myriverstreet.net
Emergency Operations Contact Information	Emergency Operations Name	Heather Berrier
	Emergency Operations Phone Number	(336) 973-3103
	Emergency Operations E-mail	heatherberrier@myriverstreet.net
Certifying Official Contact Information	Certifying Official Name	Eric S Cramer
	Certifying Official Phone Number	(336) 973-6112
	Certifying Official E-mail	ericcramer@myriverstreet.net

Data Submitted

Form Section	File Name	Date & Time	Number of Rows
Fixed Broadband Deployment	RSN OF VA FBBD.csv	Feb 23, 2022 03:41 PM	79
Fixed Broadband Deployment	Danville FBBD Fiber Dec 2021 v3.csv	Mar 1, 2022 09:39 PM	38
Fixed Broadband Subscription	RS Comm of VA FBBS Dec 2021 - revised.csv	Mar 1, 2022 11:41 AM	148
Fixed Voice Subscription	RS Comm of VA FVS Dec 2021.csv	Feb 28, 2022 02:33 PM	15

Fixed Broadband Deployment

Census Block Counts by State, DBA Name and Technology

State	DBA Name	Technology	Blocks
-------	----------	------------	--------

State	DBA Name	Technology	Blocks
Virginia	RIVERSTREET NETWORKS	Optical Carrier/Fiber to the End User	79
	RiverStreet Networks	Optical Carrier/Fiber to the End User	38
Total			117

Fixed Broadband Subscription

Fixed Broadband Subscriptions by State, Technology and End User Type

State	Technology	Census Tracts	Subscriptions		
			Consumer	Business/Govt.	Total
Virginia	Optical Carrier/Fiber to the End User	148	494	290	784
Total		148	494	290	784

Fixed Broadband Subscriptions by Bandwidths and End User Type

Downstream Bandwidth (in Mbps)	Upstream Bandwidth (in Mbps)	Consumer	Business/Govt.	Total
1.500	0.512	1	0	1
1.500	0.768	1	1	2
2.000	2.000	0	5	5
3.000	1.500	4	1	5
3.000	3.000	1	1	2
4.000	4.000	0	2	2
6.000	4.000	9	2	11
6.000	6.000	0	10	10
10.000	5.000	0	2	2
10.000	10.000	0	5	5
15.000	5.000	0	1	1
15.000	15.000	0	1	1
16.000	8.000	0	1	1
20.000	4.000	0	1	1
20.000	10.000	0	2	2
25.000	10.000	0	1	1
25.000	12.000	5	0	5
25.000	25.000	20	6	26
30.000	15.000	0	1	1
50.000	25.000	3	3	6

Downstream Bandwidth (in Mbps)	Upstream Bandwidth (in Mbps)	Consumer	Business/Govt.	Total
50.000	50.000	67	47	114
75.000	25.000	1	1	2
75.000	75.000	5	0	5
100.000	10.000	0	1	1
100.000	25.000	6	2	8
100.000	100.000	318	114	432
125.000	125.000	1	0	1
150.000	150.000	4	3	7
200.000	200.000	0	1	1
250.000	250.000	18	41	59
300.000	300.000	0	7	7
500.000	500.000	8	11	19
1,000.000	1,000.000	22	16	38
Total		494	290	784

Fixed Broadband Subscriptions by Technology, Bandwidths and End User Type

Technology	Downstream Bandwidth (in Mbps)	Upstream Bandwidth (in Mbps)	Consumer	Business/Govt.	Total
Optical Carrier/Fiber to the End User	1.500	0.512	1	0	1
	1.500	0.768	1	1	2
	2.000	2.000	0	5	5
	3.000	1.500	4	1	5
	3.000	3.000	1	1	2
	4.000	4.000	0	2	2
	6.000	4.000	9	2	11
	6.000	6.000	0	10	10
	10.000	5.000	0	2	2
	10.000	10.000	0	5	5
	15.000	5.000	0	1	1
	15.000	15.000	0	1	1
	16.000	8.000	0	1	1
	20.000	4.000	0	1	1
	20.000	10.000	0	2	2
	25.000	10.000	0	1	1
	25.000	12.000	5	0	5

Technology	Downstream Bandwidth (in Mbps)	Upstream Bandwidth (in Mbps)	Consumer	Business/Govt.	Total
	25.000	25.000	20	6	26
	30.000	15.000	0	1	1
	50.000	25.000	3	3	6
	50.000	50.000	67	47	114
	75.000	25.000	1	1	2
	75.000	75.000	5	0	5
	100.000	10.000	0	1	1
	100.000	25.000	6	2	8
	100.000	100.000	318	114	432
	125.000	125.000	1	0	1
	150.000	150.000	4	3	7
	200.000	200.000	0	1	1
	250.000	250.000	18	41	59
	300.000	300.000	0	7	7
	500.000	500.000	8	11	19
	1,000.000	1,000.000	22	16	38
Total			494	290	784

Fixed Voice Subscription

VGE Lines and VoIP Subscriptions by State and End User Type

State	Total VGE Lines	Consumer VGE Lines	Total VoIP Subscriptions	Consumer VoIP Subscriptions
North Carolina	0	0	1	0
Virginia	0	0	140	59
Total	0	0	141	59

Fixed Voice Subscription (iVoIP)

Over-the-Top VoIP Subscriptions by State and End User Type

State	Total	Consumer	Business/Govt.
North Carolina	1	0	1
Virginia	56	2	54
Total	57	2	55

All Other VoIP Subscriptions by State, End User Type, Bundle and Last-Mile Medium

State	Total	by End User Type		by Bundle		by Last-Mile Medium			
		Consumer	Business/Govt.	Sold w/ Internet	Sold w/o Internet	FTTP	Coax	Fixed Wireless	Copper
North Carolina	0	0	0	0	0	0	0	0	0
Virginia	84	57	27	84	0	84	0	0	0
Total	84	57	27	84	0	84	0	0	0

Reminder: Use 2010 Census geographies for data as of June 30, 2021 and before. Use 2020 Census geographies for data as of December 31, 2021 and after.

For help or assistance, please contact (877) 480-3201 or (717) 338-2834 (TTY) or you may submit an [online e-support ticket](#).

Federal Communications Commission
45 L St NE, Washington, DC 20002
[Phone: 1-888-225-5322](tel:1-888-225-5322)

[TTY: 1-888-835-5322](tel:1-888-835-5322)

[Videophone: 1-844-432-2275](tel:1-844-432-2275)

[Fax: 1-866-418-0232](tel:1-866-418-0232)

[Contact Us](#)

[Website Policies & Notices](#)

[FOIA](#)

[No Fear Act Data](#)

[FCC Digital Strategy](#)

[Open Government Directive](#)

[Plain Writing Act](#)

[RSS Feeds & Email Updates](#)

[Disability Rights](#)

CATEGORIES

[About the FCC](#)

[Proceedings & Actions](#)

[Licensing & Databases](#)

[Reports & Research](#)

[News & Events](#)

[For Consumers](#)

BUREAUS & OFFICES

[Consumer](#)

[Enforcement](#)

[Inspector General](#)

[International](#)

[Media](#)

[Public Safety](#)

[Wireless](#)

[Wireline](#)

[Offices](#)

Project Name WPPDC East RSN
VATI 2024 FTTH

Project Schedule: 6-1-2024 to 6-1-2027

Grantee Name: RiverStreet
Communications
of VA

Project Deliverables: Amelia Eng & Fiber 26mi,
Passings 727,
Campbell Eng& Fiber 0.6mi,
Passings 55,
Charlotte Eng & Fiber 11mi,
Passings 278,
Nottaway Eng & Fiber 43mi
Passings 394,
Pittsylvania Eng & Fiber 99.8 mi
Passings 3,608

Milestones Amelia	Metric Unit (Measurement of progress)	Number of Total Units	Start Date	Days to complete	End Date	Contribution to total project completion	Milestone Progress in Metric	Milestone Progress in Percentage	% Contribution to the project	
Milestone1	Amelia Engineering Miles	26	6/1/2024	180	11/28/2024	0.60786%	0.00	0%	0.00000%	
Milestone2	Amelia Buried Fiber Placement Miles	26	6/1/2024	360	5/27/2025	6.07857%	0.00	0%	0.00000%	
Milestone 3	Amelia Service Locations Passed	727	6/1/2024	360	5/27/2025	8.02371%	0.00	0%	0.00000%	
Milestone 4	Campbell Engineering Miles	0.6	6/1/2024	120	9/29/2024	0.16716%	0.00	0%	0.00000%	
Milestone 5	Campbell Buried Fiber Placement Miles	0.6	6/1/2024	120	9/29/2024	1.65641%	0.00	0%	0.00000%	
Milestone 6	Campbell Service Locations Passed	55	6/1/2024	180	11/28/2024	0.79781%	0.00	0%	0.00000%	
Milestone 7	Charlotte Engineering Miles	11	6/1/2024	120	9/29/2024	4.19421%	0.00	0%	0.00000%	
Milestone 8	Charlotte Buried Fiber Placement Miles	11	6/1/2024	380	6/16/2025	30.75754%	0.00	0%	0.00000%	
Milestone 9	Charlotte Service Locations Passed	278	6/1/2024	750	6/21/2026	10.24998%	0.00	0%	0.00000%	
Milestone 10	Nottaway Engineering Miles	43	6/1/2024	400	7/6/2025	3.72008%	0.00	0%	0.00000%	
Milestone 11	Nottaway Buried Fiber Placement Miles	43	6/1/2024	380	6/16/2025	27.28060%	0.00	0%	0.00000%	
Milestone 12	Nottaway Service Locations Passed	394	6/1/2024	720	5/22/2026	6.46607%	0.00	0%	0.00000%	
Milestone 13	Pittsylvania Engineering Miles	99.8	1/1/2025	400	2/5/2026	3.72008%	0.00	0%	0.00000%	
Milestone 14	Pittsylvania Buried Fiber Placement Miles	99.8	6/1/2025	380	6/16/2026	27.28060%	0.00	0%	0.00000%	
Milestone 15	Pittsylvania Service Locations Passed	3608	9/1/2025	420	10/26/2026	6.46607%	0.00	0%	0.00000%	
Add or Remove Milestones If Needed						100.00000%			0.00000%	Current Project Completion Percentage



MARKETING FOR SUCCESS

RIVERSTREET NETWORKS

PUBLIC PRIVATE PARTNERSHIPS - MARKETING

DIRECT MAIL - POSTCARD

DOOR HANGERS



**FULL
STREAM
AHEAD**

**RiverStreet
NETWORKS**



**FIBER
is here.**

**RiverStreet
NETWORKS**

**YOUR NEIGHBORHOOD IS NEXT IN LINE FOR
FIBER.**

RiverStreet Networks is building a fiber network in your area. Experience amazing, reliable technology that will change your life.

HIGH SPEED INTERNET
Up to 1 Gig (1,000 Mbps)

SECURITY
Peace of mind you can trust

VOICE
Crystal clear & reliable

**RESERVE
YOUR
SPOT
TODAY!**



**RiverStreet
NETWORKS**
844.238.0131 | rsinfo@rsnet.org
myriverstreet.net

**ALMOST
THERE...**

**We installed the fiber connection
outside your home today!**

There's just one more step left – installation inside. Contact us today to schedule an appointment for a RiverStreet technician to install the fiber connection inside your home. This includes switching all services from your current copper connection and ensuring the WiFi network is up and running.

But wait!

Don't forget to secure your home with the best security system in town. Call us for a free quote on a complete security solution with monitoring plans as little as \$20/mo.

**SOMETHING TO
CELEBRATE!**

In honor of our new office opening in Danbury, we are offering our Stokes customers a FREE Roku TV when you connect your home by bundling our internet TV and phone services! Bundle internet or TV with phone, and receive a free Roku stick!



FREE ROKU DEVICES WITH BUNDLE!

myriverstreet.net | 844.238.0131

*Offer only available to Stokes customers who sign up for internet, TV and phone services by bundling internet or TV with phone or internet. Offer ends 12/31/16.

**RiverStreet
NETWORKS**
105 Sheep Rock Rd Danbury, NC 27016

**RiverStreet
NETWORKS**
844.238.0131 | myriverstreet.net | 10/2016-12/16

RIVERSTREET NETWORKS

PUBLIC PRIVATE PARTNERSHIP- MARKETING

POST CARD MAILING



Join the Crowd!
BRING FIBER TO YOUR AREA

What could fiber do for you?

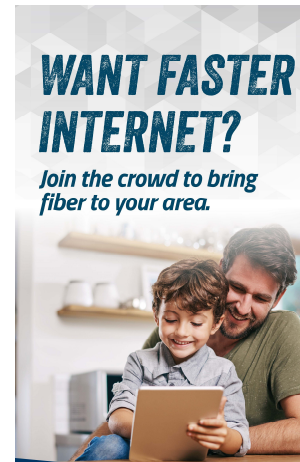
Your electric co-op, in partnership with RiverStreet Networks, wants to bring life-changing fiber internet to your neighborhood if there's demand for it. RiverStreet has decades of experience serving communities with fiber just like ours.

Fiber will deliver a faster, more reliable connection to stream, work from home, game and whatever else you use the internet for. So, join the crowd to bring fiber here. Tell your neighbors too!

Are you ready for fiber?
join.buildriverstreet.com

RiverStreet NETWORKS Powered by **YourLOGO?**

VERTICAL BANNER



WANT FASTER INTERNET?
Join the crowd to bring fiber to your area.

Reliable | Fast - 1,000 Mbps! | Unlimited
Imagine enough bandwidth for all your devices at once...

join.buildriverstreet.com

RiverStreet NETWORKS Powered by **YourLOGO?**

DOOR HANGERS



WANT FASTER INTERNET?
Join the crowd to bring fiber to your area.

Your electric co-op, in partnership with RiverStreet Networks, wants to bring life-changing fiber internet to your neighborhood if there's demand for it. RiverStreet has decades of experience serving communities with fiber just like ours.

Are you ready for fiber?
join.buildriverstreet.com

RiverStreet NETWORKS Powered by **YourLOGO?**

Fiber will deliver a faster, more reliable connection to stream movies, work from home, game and whatever else you use the internet for.

- Reliable, high quality connection
- Faster connection speeds
- Enough bandwidth to use all your devices at once
- Unlimited Internet usage (no data caps!) ...and more!

Join the crowd to bring fiber here and tell your neighbors too!

join.buildriverstreet.com

RiverStreet NETWORKS Powered by **YourLOGO?**

RIVERSTREET NETWORKS

PUBLIC PRIVATE PARTNERSHIPS - MARKETING

BILLBOARDS



RADIO

Make memories with RiverStreet Networks and enjoy a free month with new internet or upgrade!

Because t'is the season to stream holiday favorites with family and friends! And you'll just have a better experience with RiverStreet Networks.

A free month of internet from RiverStreet Networks. With fiber optic technology everyone gets up to 1 gig.

Offer ends 12/31/2018. Call RiverStreet Networks now at 844-238-0131 or visit online at myriverstreet.net.

RIVERSTREET NETWORKS

RESIDENTIAL PRICING



RESIDENTIAL PRICING

Reliable. Safe. Fast.

CHOOSE A PLAN THAT'S RIGHT FOR YOUR FAMILY

From streaming movies to downloading music—no matter how you stay connected, we have the perfect high-speed Internet package for your home. Choose a plan that best fits your family's needs and we'll take care of the rest.

\$90

Per Month
Taxes & Fees not Included

100M/100M

- ✓ Unlimited Data
- ✓ Free WiFi
- ✓ 24/7 Tech Support

\$110

Per Month
Taxes & Fees not Included

500M/500M

- ✓ Unlimited Data
- ✓ Free WiFi
- ✓ 24/7 Tech Support

\$130

Per Month
Taxes & Fees not Included

1GIG/1GIG

- ✓ Unlimited Data
- ✓ Free WiFi
- ✓ 24/7 Tech Support

Certain restrictions apply. Availability of speeds may vary due to location of service. Monthly plans listed above are the download and upload capability of speeds. We do not guarantee any connection speeds. Pricing does not include taxes and fees.

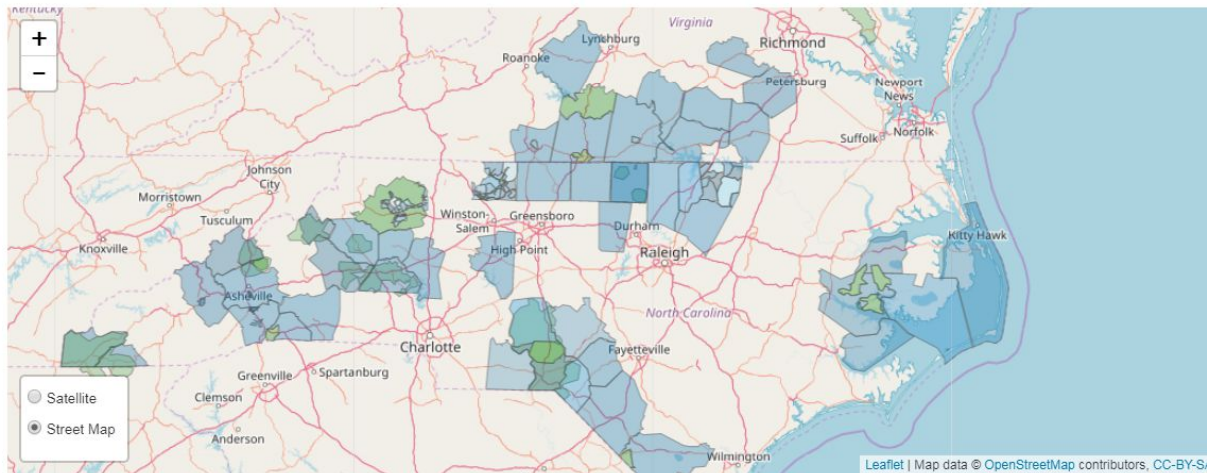
844.238.0131 | myriverstreet.net



Help extend fiber to your neighborhood!

Register your address, and we'll let you know if you can receive service. Become a supporter and spread the word!

Service Areas



Areas In Service

Areas where service is currently available.

ACTIVITY DASHBOARD



Eric

Dashboard

Map

Tasks

Addresses

Contacts

Sales

Products

Zones

Documents

Engagement

Users

Settings

Integrations

Support

Updates

7

0 this month

0 this year

Create new update

Emails

4,447

132 opened this month

224 opened last month

Create new email

Direct Mail

0

0 sent this month

0 sent last month

Create new mail

Leads

2,813

140 this month

190 last month

Contacts

2,251

25 this month

45 last month

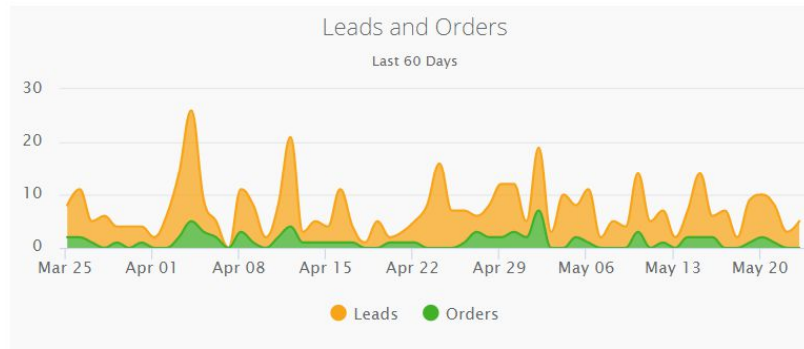
Orders

1,311

26 this month

41 last month

Key Trends



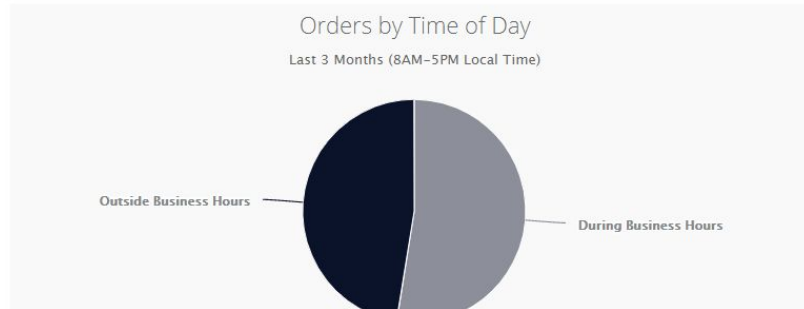
Lead-to-Order Conversion Rate

19%


Month to date













▼ -18%

Compared to this time last month

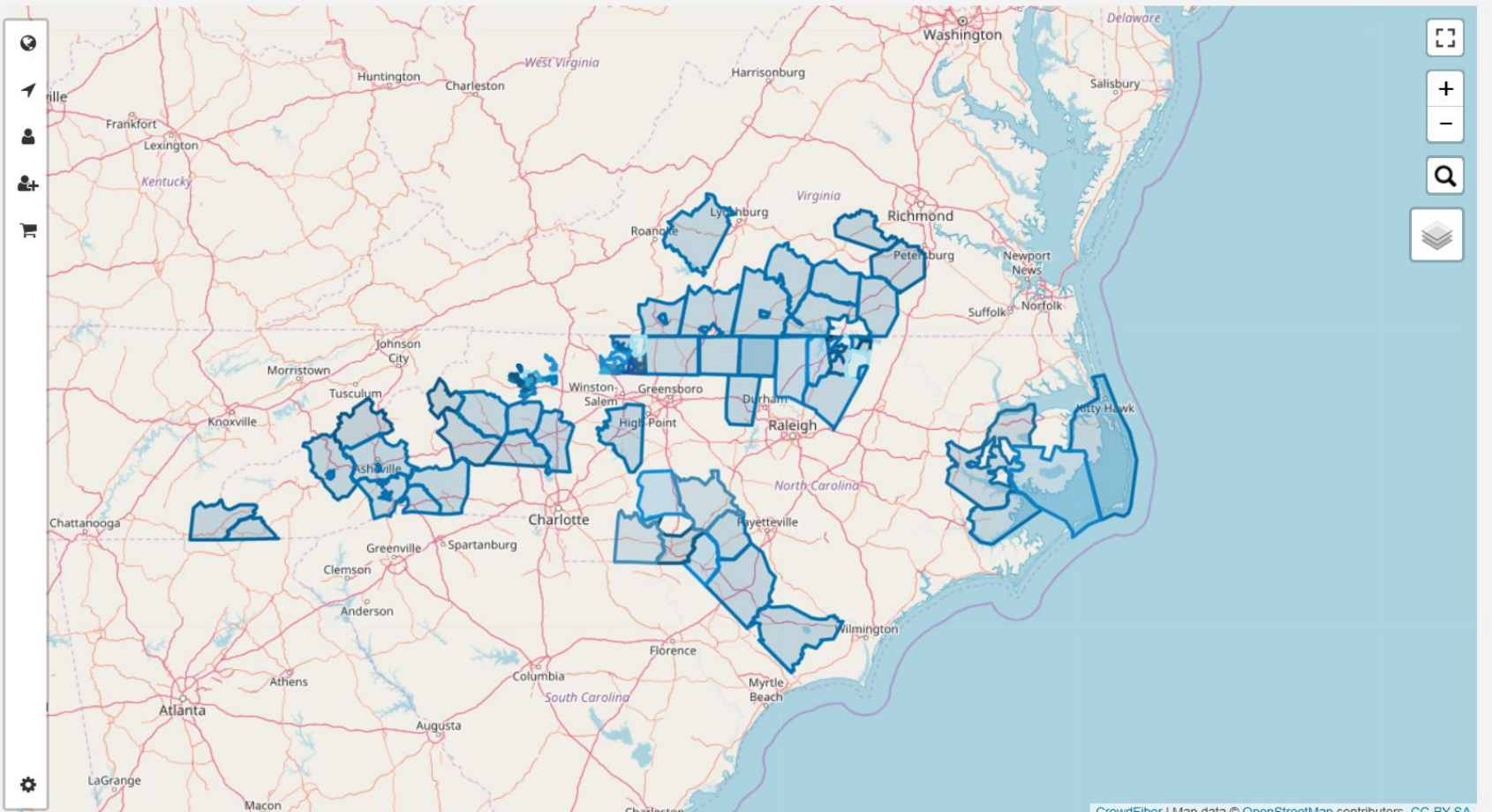


PRE-REGISTRATION AREAS

 Eric

-  Dashboard
-  **Map**
-  Tasks
-  Addresses
-  Contacts
-  Sales <
-  Products
-  Zones
-  Documents
-  Engagement <
-  Users
-  **Support** <

Home Page View my open tickets Support What's New 2 Sign out



Map showing pre-registration areas (blue shaded regions) across the Southeastern United States, including parts of Virginia, North Carolina, and South Carolina. Major cities and states are labeled. The map includes navigation controls on the left and right sides.

CUSTOMER PRE-REGISTRATION MAPPING

The screenshot displays a web application interface for customer pre-registration mapping. The browser address bar shows the URL: https://join.buildriverstreet.com/campaigns/riverstreet-networks-campaign/site_admin/map.

Interface Elements:

- Search Bar:** Located at the top left, with the placeholder text "Search for something...".
- Navigation Links:** Home Page, View my open tickets, Support, What's New, and Sign out.
- Sidebar Menu:** A dark sidebar on the left contains the following items: Eric (Account Menu), Admin Home, Map (highlighted), Tasks, Addresses, Contacts, Orders, Products, Zones, Documents, Engagement, Users, and Settings.
- Map:** The central map shows the Hendersonville, NC area. It features several airports: Asheville Regional Airport, Six Oaks Airport, Green Creek Airport, Hendersonville Airport, Transylvania County Airport, Green River Gameland, Fox Haven Plantation STOLport, Wheat Field, and Fairview Airport. Customer pre-registration points are indicated by green dots and orange triangles scattered across the map. Major roads like US 74, US 126, and US 176 are also visible.
- Map Controls:** On the right side of the map, there are controls for zooming in (+) and out (-), a search icon, and a layer selection icon. A "Help" button is located in the bottom right corner of the map area.
- Footer:** At the bottom right, there is a copyright notice: "CrowdFiber | Map data © OpenStreetMap contributors. CC-BY-SA" and a timestamp: "9:58 AM 12/1/2018".

CUSTOMER SERVICE AND SUPPORT

RIVERSTREET NETWORKS

PUBLIC PRIVATE PARTNERSHIPS - CUSTOMER SUPPORT

CUSTOMER SERVICE

- Average time to answer a call
34 seconds
- Average call duration 3.30
minutes

TECHNICAL SUPPORT

- Average After Hours Tech
Support call 10.10 mins
- Average RiverStreet Network
Support call time is 3.9 mins
- 76% first call trouble
resolution
- 24% escalated to our Tier II
or truck Roll
- Outages and duration > .40%
- 99.6% up-time

RIVERSTREET NETWORKS

PUBLIC PRIVATE PARTNERSHIPS - DISPATCH SUPPORT CALLS

RESIDENTIAL TROUBLE TICKETS

- Overall average duration from call to completion - 22 hours
- Time to clear a trouble of ticket - 1.25 hours
- Repeat troubles on Copper - 9.3%
- Repeat troubles on Fiber - 3.7%

RIVERSTREET NETWORKS

PUBLIC PRIVATE PARTNERSHIPS - NET PROMOTER SCORE

% RATED EXCELLENT

- Customer Service - 97%
- Install & Repair - 100%
- Tech Support - 96%

LIKELIHOOD TO RECOMMEND

- Customer Service - 88%
- Install & Repair - 90%
- Tech Support - 88%

Address	City	State	Zip	Latitude	Longitude	Type	Status	County
304 DANVILLE EXPY N	DANVILLE	VA	24541	36.54102	-79.4753	R	Unserved	Pittsylvania County
295 CRABB FARM RD	RINGGOLD	VA	24586	36.5416	-79.2879	R	Unserved	Pittsylvania County
226 DANVILLE EXPY N	DANVILLE	VA	24541	36.54164	-79.476	R	Unserved	Pittsylvania County
169 BERNARD RD	RINGGOLD	VA	24586	36.54179	-79.3262	R	Unserved	Pittsylvania County
5915 MOUNTAIN HILL RD BLDG 2	RINGGOLD	VA	24586	36.5418	-79.2756	R	Unserved	Pittsylvania County
996 CHANEYS STORE RD	RINGGOLD	VA	24586	36.54181	-79.2991	R	Unserved	Pittsylvania County
400 CRABB FARM RD	RINGGOLD	VA	24586	36.54197	-79.2855	R	Unserved	Pittsylvania County
6141 MOUNTAIN HILL RD	RINGGOLD	VA	24586	36.54199	-79.2737	R	Unserved	Pittsylvania County
6083 MOUNTAIN HILL RD	RINGGOLD	VA	24586	36.54221	-79.2745	R	Unserved	Pittsylvania County
952 CHANEYS STORE RD	RINGGOLD	VA	24586	36.54256	-79.3009	R	Unserved	Pittsylvania County
6231 MOUNTAIN HILL RD	RINGGOLD	VA	24586	36.54259	-79.2724	R	Unserved	Pittsylvania County
1038 STATELINE BRIDGE RD	CASCADE	VA	24069	36.54265	-79.6053	R	Unserved	Pittsylvania County
206 DANVILLE EXPY N	DANVILLE	VA	24541	36.54288	-79.5028	B	Unserved	Pittsylvania County
4070 MILTON HWY	RINGGOLD	VA	24586	36.54302	-79.2224	R	Unserved	Pittsylvania County
870 CHANEYS STORE RD	RINGGOLD	VA	24586	36.54312	-79.3024	R	Unserved	Pittsylvania County
888 CHANEYS STORE RD	RINGGOLD	VA	24586	36.54345	-79.2997	R	Unserved	Pittsylvania County
521 DEERWOOD CRK	RINGGOLD	VA	24586	36.5443	-79.2924	B	Unserved	Pittsylvania County
792 CHANEYS STORE RD	RINGGOLD	VA	24586	36.54455	-79.3054	R	Unserved	Pittsylvania County
566 PRINCETON RD	DANVILLE	VA	24541	36.54479	-79.4797	R	Unserved	Pittsylvania County
857 COY CREEK LN	RINGGOLD	VA	24586	36.54479	-79.3117	R	Unserved	Pittsylvania County
594 PRINCETON RD	DANVILLE	VA	24541	36.5448	-79.4843	R	Unserved	Pittsylvania County
2414 MOUNTAIN HILL RD	RINGGOLD	VA	24586	36.54492	-79.3249	R	Unserved	Pittsylvania County
7553 BERRY HILL RD	CASCADE	VA	24069	36.54523	-79.6282	R	Unserved	Pittsylvania County
501 DEERWOOD CRK	RINGGOLD	VA	24586	36.54524	-79.2932	R	Unserved	Pittsylvania County
3544 CEDAR RD	RINGGOLD	VA	24586	36.54526	-79.2701	R	Unserved	Pittsylvania County
3900 MILTON HWY	RINGGOLD	VA	24586	36.54534	-79.224	R	Unserved	Pittsylvania County
2416 MOUNTAIN HILL RD	RINGGOLD	VA	24586	36.54553	-79.3261	R	Unserved	Pittsylvania County
728 CHANEYS STORE RD	RINGGOLD	VA	24586	36.54557	-79.3002	R	Unserved	Pittsylvania County
168 DEERWOOD CRK	RINGGOLD	VA	24586	36.54585	-79.2933	R	Unserved	Pittsylvania County
3780 MILTON HWY	RINGGOLD	VA	24586	36.54597	-79.2243	R	Unserved	Pittsylvania County
510 OLD MAYFIELD RD	DANVILLE	VA	24541	36.54614	-79.4715	R	Underserv	Pittsylvania County
441 DEERWOOD CRK	RINGGOLD	VA	24586	36.54616	-79.2935	R	Unserved	Pittsylvania County
3468 CEDAR RD	RINGGOLD	VA	24586	36.5462	-79.2701	R	Unserved	Pittsylvania County

3780 MILTON HWY BLDG 2	RINGGOLD	VA	24586	36.54624	-79.2238	R	Unserved	Pittsylvania County
216 DEERWOOD CRK	RINGGOLD	VA	24586	36.54662	-79.2941	R	Unserved	Pittsylvania County
680 CHANEYS STORE RD	RINGGOLD	VA	24586	36.54672	-79.303	R	Unserved	Pittsylvania County
941 CARDWELL LN	RINGGOLD	VA	24586	36.54676	-79.2472	R	Unserved	Pittsylvania County
3372 CEDAR RD	RINGGOLD	VA	24586	36.54691	-79.2715	R	Unserved	Pittsylvania County
656 CHANEYS STORE RD	RINGGOLD	VA	24586	36.54691	-79.3008	R	Unserved	Pittsylvania County
660 CHANEYS STORE RD BLDG 2	RINGGOLD	VA	24586	36.54695	-79.3028	R	Unserved	Pittsylvania County
841 COY CREEK LN	RINGGOLD	VA	24586	36.54706	-79.3088	R	Underserv	Pittsylvania County
785 CARDWELL LN	RINGGOLD	VA	24586	36.54728	-79.2447	R	Unserved	Pittsylvania County
766 LEAKSVILLE JUNCTION RD	CASCADE	VA	24069	36.54731	-79.6625	R	Unserved	Pittsylvania County
373 SWALLOW DR	RINGGOLD	VA	24586	36.54732	-79.3181	R	Unserved	Pittsylvania County
600 OLD MAYFIELD RD	DANVILLE	VA	24541	36.5474	-79.4726	R	Underserv	Pittsylvania County
921 CARDWELL LN	RINGGOLD	VA	24586	36.54748	-79.2465	R	Unserved	Pittsylvania County
345 COY CREEK LN	RINGGOLD	VA	24586	36.54756	-79.3083	R	Underserv	Pittsylvania County
660 CHANEYS STORE RD	RINGGOLD	VA	24586	36.54765	-79.3044	R	Unserved	Pittsylvania County
575 CHANEYS STORE RD	RINGGOLD	VA	24586	36.5478	-79.2974	R	Unserved	Pittsylvania County
1254 OWL RD	RINGGOLD	VA	24586	36.54823	-79.3386	R	Unserved	Pittsylvania County
3074 CEDAR RD	RINGGOLD	VA	24586	36.54827	-79.2761	R	Unserved	Pittsylvania County
348 SWALLOW CT	RINGGOLD	VA	24586	36.54839	-79.3196	R	Unserved	Pittsylvania County
3192 CEDAR RD	RINGGOLD	VA	24586	36.54855	-79.2735	R	Unserved	Pittsylvania County
837 COY CREEK LN	RINGGOLD	VA	24586	36.5487	-79.3169	R	Unserved	Pittsylvania County
620 SWALLOW RD	RINGGOLD	VA	24586	36.54891	-79.3179	R	Unserved	Pittsylvania County
3144 CEDAR RD	RINGGOLD	VA	24586	36.549	-79.2743	R	Unserved	Pittsylvania County
344 SWALLOW RD	RINGGOLD	VA	24586	36.54922	-79.318	R	Unserved	Pittsylvania County
297 DEERWOOD CRK	RINGGOLD	VA	24586	36.54936	-79.2943	R	Unserved	Pittsylvania County
2772 CEDAR RD	RINGGOLD	VA	24586	36.54937	-79.2816	R	Unserved	Pittsylvania County
284 SWALLOW CT	RINGGOLD	VA	24586	36.54944	-79.3197	R	Unserved	Pittsylvania County
444 CHANEYS STORE RD	RINGGOLD	VA	24586	36.54967	-79.3036	R	Unserved	Pittsylvania County
245 ROMA RD	RINGGOLD	VA	24586	36.5497	-79.2966	R	Unserved	Pittsylvania County
293 DEERWOOD CRK	RINGGOLD	VA	24586	36.55006	-79.2939	R	Unserved	Pittsylvania County
705 CARDWELL LN	RINGGOLD	VA	24586	36.55024	-79.2465	R	Unserved	Pittsylvania County
961 OLD MAYFIELD RD	DANVILLE	VA	24541	36.55039	-79.4777	R	Unserved	Pittsylvania County
336 CHANEYS STORE RD	RINGGOLD	VA	24586	36.55042	-79.3021	R	Unserved	Pittsylvania County
460 SWALLOW RD	RINGGOLD	VA	24586	36.55055	-79.3192	R	Unserved	Pittsylvania County

248 ROMA RD	RINGGOLD	VA	24586	36.55062	-79.2963	R	Unserved	Pittsylvania County
1186 OWL RD BLDG 2	RINGGOLD	VA	24586	36.55099	-79.3365	R	Underserved	Pittsylvania County
2424 CEDAR RD	RINGGOLD	VA	24586	36.55118	-79.2863	R	Unserved	Pittsylvania County
505 CARDWELL LN	RINGGOLD	VA	24586	36.5513	-79.2458	R	Unserved	Pittsylvania County
3088 MILTON HWY	RINGGOLD	VA	24586	36.55141	-79.2336	R	Unserved	Pittsylvania County
260 OWL CT	RINGGOLD	VA	24586	36.55172	-79.3316	R	Unserved	Pittsylvania County
357 SWALLOW RD	RINGGOLD	VA	24586	36.55199	-79.3208	R	Unserved	Pittsylvania County
495 COY CREEK LN	RINGGOLD	VA	24586	36.5521	-79.3079	R	Unserved	Pittsylvania County
220 CHANEYS STORE RD	RINGGOLD	VA	24586	36.55221	-79.3045	R	Unserved	Pittsylvania County
1317 OLD MAYFIELD RD	DANVILLE	VA	24541	36.5525	-79.4827	R	Unserved	Pittsylvania County
2648 MILTON HWY	RINGGOLD	VA	24586	36.55292	-79.2405	R	Unserved	Pittsylvania County
320 OWL RD	RINGGOLD	VA	24586	36.55308	-79.3294	R	Unserved	Pittsylvania County
233 OWL DR	RINGGOLD	VA	24586	36.55316	-79.3303	R	Unserved	Pittsylvania County
1277 OLD MAYFIELD RD	DANVILLE	VA	24541	36.55323	-79.4805	R	Unserved	Pittsylvania County
1320 CEDAR RD	RINGGOLD	VA	24586	36.55397	-79.3007	R	Underserved	Pittsylvania County
1373 CEDAR RD	RINGGOLD	VA	24586	36.55459	-79.2997	B	Underserved	Pittsylvania County
2248 MILTON HWY	RINGGOLD	VA	24586	36.55478	-79.246	R	Underserved	Pittsylvania County
1449 CEDAR RD	RINGGOLD	VA	24586	36.5548	-79.2986	R	Underserved	Pittsylvania County
269 COY CREEK LN	RINGGOLD	VA	24586	36.55494	-79.3094	R	Underserved	Pittsylvania County
1609 OLD MAYFIELD RD	DANVILLE	VA	24541	36.55499	-79.4874	R	Unserved	Pittsylvania County
1674 MOUNTAIN HILL RD	RINGGOLD	VA	24586	36.55532	-79.3249	R	Unserved	Pittsylvania County
2248 MILTON HWY BLDG 2	RINGGOLD	VA	24586	36.55542	-79.246	R	Underserved	Pittsylvania County
2240 CEDAR RD	RINGGOLD	VA	24586	36.55578	-79.2915	R	Underserved	Pittsylvania County
1605 OLD MAYFIELD RD	DANVILLE	VA	24541	36.55635	-79.4896	R	Unserved	Pittsylvania County
1611 OLD MAYFIELD RD	DANVILLE	VA	24541	36.5565	-79.4916	R	Unserved	Pittsylvania County
1648 OLD MAYFIELD RD	DANVILLE	VA	24541	36.55673	-79.4846	R	Unserved	Pittsylvania County
1446 AIRPORT RD	RINGGOLD	VA	24586	36.55678	-79.339	R	Unserved	Pittsylvania County
572 CEDAR RD	RINGGOLD	VA	24586	36.55747	-79.3111	R	Underserved	Pittsylvania County
1216 MOUNTAIN HILL RD	DANVILLE	VA	24540	36.55836	-79.3222	R	Unserved	Pittsylvania County
1221 AIRPORT RD	RINGGOLD	VA	24586	36.55842	-79.3392	R	Unserved	Pittsylvania County
409 CEDAR RD	RINGGOLD	VA	24586	36.55885	-79.3143	R	Underserved	Pittsylvania County
1150 MOUNTAIN HILL RD	RINGGOLD	VA	24586	36.55906	-79.3225	R	Unserved	Pittsylvania County
1657 CLARKS MILL RD	RINGGOLD	VA	24586	36.56062	-79.3064	R	Unserved	Pittsylvania County
1641 CLARKS MILL RD	RINGGOLD	VA	24586	36.56078	-79.3062	R	Unserved	Pittsylvania County

1276 AIRPORT RD	RINGGOLD	VA	24586	36.5609	-79.3394	R	Unserved	Pittsylvania County
1621 CLARKS MILL RD	RINGGOLD	VA	24586	36.56103	-79.306	R	Unserved	Pittsylvania County
1300 AIRPORT RD	RINGGOLD	VA	24586	36.56105	-79.3392	R	Unserved	Pittsylvania County
3200 VANDOLA RD	DANVILLE	VA	24541	36.56139	-79.5077	R	Unserved	Pittsylvania County
1601 CLARKS MILL RD	RINGGOLD	VA	24586	36.56144	-79.3056	R	Underservi	Pittsylvania County
1850 MILTON HWY	RINGGOLD	VA	24586	36.56175	-79.2521	R	Unserved	Pittsylvania County
910 LOGGING RD	RINGGOLD	VA	24586	36.56216	-79.2584	R	Unserved	Pittsylvania County
6492 CASCADE RD	CASCADE	VA	24069	36.56225	-79.6841	R	Unserved	Pittsylvania County
1593 CLARKS MILL RD	RINGGOLD	VA	24586	36.56237	-79.304	R	Underservi	Pittsylvania County
1360 CHILDRESS RD	RINGGOLD	VA	24586	36.56254	-79.266	R	Unserved	Pittsylvania County
1324 CLARKS MILL RD	RINGGOLD	VA	24586	36.56257	-79.3061	R	Underservi	Pittsylvania County
1595 CLARKS MILL RD	RINGGOLD	VA	24586	36.56273	-79.3038	R	Underservi	Pittsylvania County
382 DANVILLE EXPY S	DANVILLE	VA	24541	36.5628	-79.5138	R	Unserved	Pittsylvania County
1505 CLARKS MILL RD BLDG 2	RINGGOLD	VA	24586	36.56299	-79.3056	R	Underservi	Pittsylvania County
3365 US HIGHWAY 58 BYP	DANVILLE	VA	24541	36.56361	-79.5122	R	Unserved	Pittsylvania County
1224 CLARKS MILL RD	RINGGOLD	VA	24586	36.56363	-79.3095	B	Unserved	Pittsylvania County
1131 CHILDRESS RD	RINGGOLD	VA	24586	36.56369	-79.2638	R	Unserved	Pittsylvania County
1449 CLARKS MILL RD	RINGGOLD	VA	24586	36.56381	-79.3059	R	Underservi	Pittsylvania County
180 RIVERBEND RD	DANVILLE	VA	24541	36.56384	-79.4874	R	Unserved	Pittsylvania County
32 RIVER RUN RD	DANVILLE	VA	24541	36.56428	-79.5047	R	Unserved	Pittsylvania County
590 MOUNTAIN HILL RD	RINGGOLD	VA	24586	36.56461	-79.3296	R	Unserved	Pittsylvania County
1240 MILTON HWY	RINGGOLD	VA	24586	36.56488	-79.2564	R	Unserved	Pittsylvania County
341 RIVER RUN RD	DANVILLE	VA	24541	36.56501	-79.5062	R	Unserved	Pittsylvania County
2481 OLD MAYFIELD RD	DANVILLE	VA	24541	36.56509	-79.4834	R	Unserved	Pittsylvania County
202 RIVER RUN CT	DANVILLE	VA	24541	36.56523	-79.497	R	Unserved	Pittsylvania County
200 DAVIS DR	RINGGOLD	VA	24586	36.56527	-79.3237	R	Unserved	Pittsylvania County
1258 MILTON HWY	RINGGOLD	VA	24586	36.5655	-79.256	R	Unserved	Pittsylvania County
303 RIVERBEND RD	DANVILLE	VA	24541	36.56565	-79.4887	R	Unserved	Pittsylvania County
333 RIVER RUN RD	DANVILLE	VA	24541	36.56581	-79.5064	R	Unserved	Pittsylvania County
305 RIVERBEND RD	DANVILLE	VA	24541	36.56589	-79.489	R	Unserved	Pittsylvania County
1220 CHILDRESS RD	RINGGOLD	VA	24586	36.5659	-79.269	R	Unserved	Pittsylvania County
237 UNICORN DR	CASCADE	VA	24069	36.56606	-79.6711	R	Unserved	Pittsylvania County
2760 OLD MAYFIELD RD	DANVILLE	VA	24541	36.56619	-79.4775	R	Unserved	Pittsylvania County
1181 CLARKS MILL RD BLDG 2	RINGGOLD	VA	24586	36.56683	-79.3056	R	Underservi	Pittsylvania County

2400 CAVALIER RD	RINGGOLD	VA	24586	36.56718	-79.2282	R	Unserved	Pittsylvania County
2761 OLD MAYFIELD RD	DANVILLE	VA	24541	36.56723	-79.4793	R	Unserved	Pittsylvania County
6012 CASCADE MILL RD	CASCADE	VA	24069	36.56743	-79.6789	R	Unserved	Pittsylvania County
1131 FERRY RD	DANVILLE	VA	24541	36.56744	-79.4709	R	Unserved	Pittsylvania County
934 FERRY RD	DANVILLE	VA	24541	36.56765	-79.4676	R	Unserved	Pittsylvania County
934 FERRY RD BLDG 2	DANVILLE	VA	24541	36.56767	-79.468	R	Unserved	Pittsylvania County
498 RIVERBEND RD	DANVILLE	VA	24541	36.56767	-79.4891	R	Unserved	Pittsylvania County
501 RIVERBEND RD	DANVILLE	VA	24541	36.56774	-79.49	R	Unserved	Pittsylvania County
6012 CASCADE MILL RD BLDG 2	CASCADE	VA	24069	36.56786	-79.6794	R	Unserved	Pittsylvania County
339 SHADOW BOX RD	AXTON	VA	24054	36.56802	-79.7044	R	Unserved	Pittsylvania County
479 ROCKY KNOLL LN	DANVILLE	VA	24541	36.56822	-79.5471	R	Unserved	Pittsylvania County
551 RIVERBEND RD	DANVILLE	VA	24541	36.56827	-79.4918	R	Unserved	Pittsylvania County
1319 FERRY RD	DANVILLE	VA	24541	36.56847	-79.4741	R	Unserved	Pittsylvania County
548 RIVERBEND RD	DANVILLE	VA	24541	36.56849	-79.4899	R	Unserved	Pittsylvania County
437 RIVERBEND RD	DANVILLE	VA	24541	36.56871	-79.4952	R	Unserved	Pittsylvania County
421 BEACH HOLLOW RD	DANVILLE	VA	24541	36.569	-79.4667	B	Unserved	Pittsylvania County
2400 CAVALIER RD BLDG 2	RINGGOLD	VA	24586	36.56903	-79.2247	R	Unserved	Pittsylvania County
2979 OLD MAYFIELD RD	DANVILLE	VA	24541	36.56907	-79.4783	R	Unserved	Pittsylvania County
599 RIVERBEND RD	DANVILLE	VA	24541	36.56929	-79.4912	R	Unserved	Pittsylvania County
1317 FERRY RD	DANVILLE	VA	24541	36.56936	-79.4741	R	Unserved	Pittsylvania County
2612 HUNTINGTON TRL	CASCADE	VA	24069	36.56949	-79.6536	R	Unserved	Pittsylvania County
2981 OLD MAYFIELD RD	DANVILLE	VA	24541	36.56951	-79.4816	R	Unserved	Pittsylvania County
2721 INMAN RD	DANVILLE	VA	24541	36.56957	-79.481	R	Unserved	Pittsylvania County
599 RIVERBEND RD BLDG 2	DANVILLE	VA	24541	36.56966	-79.4911	R	Unserved	Pittsylvania County
876 ALBERT EDMONDS DR	RINGGOLD	VA	24586	36.56993	-79.2736	R	Underserv	Pittsylvania County
448 BEACH HOLLOW RD	DANVILLE	VA	24541	36.571	-79.4648	R	Unserved	Pittsylvania County
876 ALBERT EDMONDS DR BLDG 2	RINGGOLD	VA	24586	36.5713	-79.2735	R	Underserv	Pittsylvania County
994 MILTON HWY	RINGGOLD	VA	24586	36.57158	-79.25	R	Unserved	Pittsylvania County
465 BEACH HOLLOW RD BLDG 2	DANVILLE	VA	24541	36.57174	-79.465	R	Unserved	Pittsylvania County
532 BEACH HOLLOW RD	DANVILLE	VA	24541	36.57177	-79.4664	R	Unserved	Pittsylvania County
1206 LOGAN LN	RINGGOLD	VA	24586	36.57178	-79.3004	R	Unserved	Pittsylvania County
1204 LOGAN LN	RINGGOLD	VA	24586	36.57188	-79.3027	R	Underserv	Pittsylvania County
1210 LOGAN LN	RINGGOLD	VA	24586	36.57189	-79.2957	R	Underserv	Pittsylvania County
2339 COLLIE LN	DANVILLE	VA	24541	36.57195	-79.5236	R	Unserved	Pittsylvania County

500 BEACH HOLLOW RD	DANVILLE	VA	24541	36.572	-79.4644	R	Unserved	Pittsylvania County
1202 LOGAN LN	RINGGOLD	VA	24586	36.57203	-79.3037	R	Underserved	Pittsylvania County
1213 LOGAN LN	RINGGOLD	VA	24586	36.57211	-79.2989	R	Unserved	Pittsylvania County
1208 LOGAN LN	RINGGOLD	VA	24586	36.57217	-79.2999	R	Unserved	Pittsylvania County
1220 LOGAN LN	RINGGOLD	VA	24586	36.57219	-79.3017	R	Underserved	Pittsylvania County
1215 LOGAN LN	RINGGOLD	VA	24586	36.57231	-79.2982	R	Unserved	Pittsylvania County
1591 FERRY RD	DANVILLE	VA	24541	36.57233	-79.4774	R	Unserved	Pittsylvania County
521 BEACH HOLLOW RD	DANVILLE	VA	24541	36.57237	-79.4649	R	Unserved	Pittsylvania County
1553 FERRY RD	DANVILLE	VA	24541	36.57253	-79.4764	R	Unserved	Pittsylvania County
790 MILTON HWY	RINGGOLD	VA	24586	36.5728	-79.2552	R	Unserved	Pittsylvania County
981 MILTON HWY	RINGGOLD	VA	24586	36.57323	-79.2497	R	Unserved	Pittsylvania County
136 CHILDRESS RD	RINGGOLD	VA	24586	36.57341	-79.2616	R	Underserved	Pittsylvania County
220 GENTRY FARM RD	RINGGOLD	VA	24586	36.57384	-79.3012	R	Underserved	Pittsylvania County
857 MILTON HWY	RINGGOLD	VA	24586	36.57404	-79.253	R	Unserved	Pittsylvania County
2420 OAK RIDGE FARMS RD	DANVILLE	VA	24541	36.57474	-79.5318	R	Unserved	Pittsylvania County
2433 OAK RIDGE FARMS RD	DANVILLE	VA	24541	36.57485	-79.5345	R	Unserved	Pittsylvania County
134 CHILDRESS RD	RINGGOLD	VA	24586	36.57487	-79.2612	R	Underserved	Pittsylvania County
1680 HUNTINGTON TRL	CASCADE	VA	24069	36.57487	-79.6412	R	Unserved	Pittsylvania County
6294 S BOSTON HWY	RINGGOLD	VA	24586	36.57493	-79.2347	R	Unserved	Pittsylvania County
844 HUNTINGTON TRL	CASCADE	VA	24069	36.57618	-79.6311	R	Unserved	Pittsylvania County
440 MILTON HWY	RINGGOLD	VA	24586	36.57635	-79.2616	R	Underserved	Pittsylvania County
446 MILTON HWY	RINGGOLD	VA	24586	36.57639	-79.2618	R	Underserved	Pittsylvania County
428 WARBLER LN	RINGGOLD	VA	24586	36.57656	-79.2974	R	Underserved	Pittsylvania County
468 MILTON HWY	RINGGOLD	VA	24586	36.57682	-79.2558	R	Underserved	Pittsylvania County
992 HUNTINGTON TRL	CASCADE	VA	24069	36.57716	-79.6292	R	Unserved	Pittsylvania County
340 WARBLER LN	RINGGOLD	VA	24586	36.57718	-79.2984	R	Underserved	Pittsylvania County
535 FOSTER RD	DANVILLE	VA	24541	36.57737	-79.4708	R	Unserved	Pittsylvania County
695 BACHELOR HALL FARM RD	DANVILLE	VA	24541	36.57768	-79.5314	R	Unserved	Pittsylvania County
300 CLARKS MILL RD	RINGGOLD	VA	24586	36.5779	-79.303	R	Underserved	Pittsylvania County
5880 S BOSTON HWY BLDG 2	SUTHERLIN	VA	24594	36.57802	-79.2476	R	Unserved	Pittsylvania County
570 FOSTER RD	DANVILLE	VA	24541	36.57838	-79.4672	R	Unserved	Pittsylvania County
3828 CASCADE RD	CASCADE	VA	24069	36.57839	-79.6454	R	Unserved	Pittsylvania County
4450 S BOSTON HWY	RINGGOLD	VA	24586	36.57853	-79.271	R	Unserved	Pittsylvania County
712 VALHALLA LN	CASCADE	VA	24069	36.5786	-79.6332	R	Unserved	Pittsylvania County

541 FOSTER RD	DANVILLE	VA	24541	36.57863	-79.4688	R	Unserved	Pittsylvania County
533 FOSTER RD	DANVILLE	VA	24541	36.57888	-79.4695	R	Unserved	Pittsylvania County
246 CLARKS MILL RD	RINGGOLD	VA	24586	36.57889	-79.3042	B	Unserved	Pittsylvania County
242 CLARKS MILL RD	RINGGOLD	VA	24586	36.57909	-79.3042	B	Unserved	Pittsylvania County
627 BACHELOR HALL FARM RD	DANVILLE	VA	24541	36.57914	-79.5326	R	Unserved	Pittsylvania County
712 VALHALLA LN BLDG 2	CASCADE	VA	24069	36.57929	-79.6337	R	Unserved	Pittsylvania County
5880 S BOSTON HWY	SUTHERLIN	VA	24594	36.57933	-79.2468	R	Unserved	Pittsylvania County
1484 VANDOLA RD	DANVILLE	VA	24541	36.57954	-79.5075	B	Unserved	Pittsylvania County
501 BACHELOR HALL FARM RD	DANVILLE	VA	24541	36.57959	-79.5368	R	Unserved	Pittsylvania County
4456 S BOSTON HWY	RINGGOLD	VA	24586	36.57963	-79.2709	R	Unserved	Pittsylvania County
625 BACHELOR HALL FARM RD	DANVILLE	VA	24541	36.57971	-79.5329	R	Unserved	Pittsylvania County
4242 CASCADE RD	CASCADE	VA	24069	36.57979	-79.6528	R	Unserved	Pittsylvania County
5886 S BOSTON HWY	SUTHERLIN	VA	24594	36.57986	-79.2515	R	Unserved	Pittsylvania County
746 HUNTINGTON TRL BLDG 2	CASCADE	VA	24069	36.5799	-79.6264	R	Unserved	Pittsylvania County
3845 CASCADE RD	CASCADE	VA	24069	36.57991	-79.6447	R	Unserved	Pittsylvania County
918 HUNTINGTON TRL BLDG 2	CASCADE	VA	24069	36.57997	-79.6314	R	Unserved	Pittsylvania County
421 BACHELOR HALL FARM RD	DANVILLE	VA	24541	36.58011	-79.5371	R	Unserved	Pittsylvania County
712 VALHALLA LN BLDG 3	CASCADE	VA	24069	36.58043	-79.6322	R	Unserved	Pittsylvania County
2345 BERRY HILL RD	DANVILLE	VA	24541	36.58051	-79.5444	R	Underserved	Pittsylvania County
224 BACHELOR HALL FARM RD	DANVILLE	VA	24541	36.58065	-79.5409	R	Underserved	Pittsylvania County
375 BACHELOR HALL FARM RD	DANVILLE	VA	24541	36.58081	-79.5371	R	Unserved	Pittsylvania County
6775 S BOSTON HWY	SUTHERLIN	VA	24594	36.58099	-79.2305	R	Unserved	Pittsylvania County
5804 S BOSTON HWY	SUTHERLIN	VA	24594	36.58114	-79.2461	R	Unserved	Pittsylvania County
6723 S BOSTON HWY	SUTHERLIN	VA	24594	36.58116	-79.2311	R	Unserved	Pittsylvania County
6000 S BOSTON HWY	SUTHERLIN	VA	24594	36.5813	-79.2422	R	Unserved	Pittsylvania County
6014 S BOSTON HWY	SUTHERLIN	VA	24594	36.58131	-79.2425	R	Unserved	Pittsylvania County
6391 S BOSTON HWY	SUTHERLIN	VA	24594	36.58131	-79.2361	R	Unserved	Pittsylvania County
5731 S BOSTON HWY	SUTHERLIN	VA	24594	36.58136	-79.2474	B	Unserved	Pittsylvania County
6064 S BOSTON HWY	SUTHERLIN	VA	24594	36.5814	-79.2437	R	Unserved	Pittsylvania County
6107 S BOSTON HWY	SUTHERLIN	VA	24594	36.58153	-79.2411	R	Unserved	Pittsylvania County
157 GUNN GARLAND RD	RINGGOLD	VA	24586	36.58183	-79.3016	R	Underserved	Pittsylvania County
5523 S BOSTON HWY	SUTHERLIN	VA	24594	36.58197	-79.25	R	Underserved	Pittsylvania County
255 BACHELOR HALL FARM RD BLDG	DANVILLE	VA	24541	36.58204	-79.5377	R	Underserved	Pittsylvania County
5863 S BOSTON HWY	SUTHERLIN	VA	24594	36.5824	-79.2455	B	Unserved	Pittsylvania County

236 GUNN GARLAND CT	RINGGOLD	VA	24586	36.58276	-79.301	R	Underserv	Pittsylvania County
6397 S BOSTON HWY	SUTHERLIN	VA	24594	36.58282	-79.2339	R	Unserved	Pittsylvania County
3253 TOM FORK RD	DANVILLE	VA	24540	36.58288	-79.3152	B	Unserved	Pittsylvania County
225 BACHELOR HALL FARM RD BLDG	DANVILLE	VA	24541	36.58364	-79.5396	R	Underserv	Pittsylvania County
313 GUNN GARLAND RD	RINGGOLD	VA	24586	36.58373	-79.3038	R	Underserv	Pittsylvania County
2080 BERRY HILL RD	DANVILLE	VA	24541	36.58374	-79.5452	R	Underserv	Pittsylvania County
856 TENDER LN	CASCADE	VA	24069	36.58404	-79.6619	R	Unserved	Pittsylvania County
299 CRYSTAL LN	DANVILLE	VA	24540	36.58466	-79.3093	B	Unserved	Pittsylvania County
3585 TOM FORK RD	DANVILLE	VA	24540	36.58472	-79.3093	R	Unserved	Pittsylvania County
3750 TOM FORK RD	RINGGOLD	VA	24586	36.58556	-79.3073	R	Underserv	Pittsylvania County
1770 VANDOLA RD	DANVILLE	VA	24541	36.58601	-79.5118	R	Unserved	Pittsylvania County
1364 SANDY CREEK CHURCH RD	RINGGOLD	VA	24586	36.58668	-79.2478	R	Underserv	Pittsylvania County
1177 TENDER LN	CASCADE	VA	24069	36.58682	-79.6632	R	Unserved	Pittsylvania County
1360 SANDY CREEK CHURCH RD	RINGGOLD	VA	24586	36.58685	-79.2489	R	Underserv	Pittsylvania County
1880 RINGGOLD RD	RINGGOLD	VA	24586	36.5873	-79.3069	R	Unserved	Pittsylvania County
2606 RINGGOLD DEPOT RD	SUTHERLIN	VA	24594	36.58738	-79.2628	R	Unserved	Pittsylvania County
1876 RINGGOLD RD	RINGGOLD	VA	24586	36.58785	-79.3066	R	Underserv	Pittsylvania County
1169 TENDER LN	CASCADE	VA	24069	36.58785	-79.6636	R	Unserved	Pittsylvania County
1276 ED HARDY RD	DANVILLE	VA	24541	36.58819	-79.6126	R	Unserved	Pittsylvania County
1009 WOODBRIAR LN	RINGGOLD	VA	24586	36.58849	-79.3066	R	Underserv	Pittsylvania County
1952 RINGGOLD RD	RINGGOLD	VA	24586	36.58864	-79.3029	B	Underserv	Pittsylvania County
1492 SANDY CREEK CHURCH RD	RINGGOLD	VA	24586	36.58879	-79.247	R	Underserv	Pittsylvania County
1576 SANDY CREEK CHURCH RD	RINGGOLD	VA	24586	36.58926	-79.2456	R	Underserv	Pittsylvania County
1429 SANDY CREEK CHURCH RD	RINGGOLD	VA	24586	36.58986	-79.2479	R	Underserv	Pittsylvania County
1261 SANDY CREEK CHURCH RD	RINGGOLD	VA	24586	36.58999	-79.2514	R	Unserved	Pittsylvania County
788 STATON DR	RINGGOLD	VA	24586	36.59008	-79.2788	R	Underserv	Pittsylvania County
1613 SANDY CREEK CHURCH RD	RINGGOLD	VA	24586	36.59008	-79.2452	R	Unserved	Pittsylvania County
1633 SANDY CREEK CHURCH RD	RINGGOLD	VA	24586	36.59022	-79.2449	R	Unserved	Pittsylvania County
1685 RINGGOLD RD	RINGGOLD	VA	24586	36.59052	-79.3049	R	Underserv	Pittsylvania County
1029 SANDY CREEK CHURCH RD	RINGGOLD	VA	24586	36.59086	-79.2543	R	Underserv	Pittsylvania County
508 CEDAR LN	RINGGOLD	VA	24586	36.59087	-79.3106	R	Underserv	Pittsylvania County
260 PEACEFUL LN	CASCADE	VA	24069	36.59095	-79.623	R	Unserved	Pittsylvania County
1024 WOODBRIAR LN	RINGGOLD	VA	24586	36.59109	-79.3083	R	Underserv	Pittsylvania County
408 CANE CREEK PKWY RD	RINGGOLD	VA	24586	36.59126	-79.3108	R	Unserved	Pittsylvania County

1024 WOODBRIAR LN BLDG 2	RINGGOLD	VA	24586	36.59162	-79.3093	R	Underserv	Pittsylvania County
119 OLIVER DR	RINGGOLD	VA	24586	36.59167	-79.2719	R	Underserv	Pittsylvania County
1617 TENDER LN	CASCADE	VA	24069	36.59227	-79.6663	R	Unserved	Pittsylvania County
100 MORGAN OLSON WAY	RINGGOLD	VA	24586	36.59271	-79.3261	B	Unserved	Pittsylvania County
2241 RINGGOLD DEPOT RD	RINGGOLD	VA	24586	36.59284	-79.2694	R	Underserv	Pittsylvania County
1493 RINGGOLD RD	RINGGOLD	VA	24586	36.59337	-79.3026	B	Unserved	Pittsylvania County
1799 TENDER LN	CASCADE	VA	24069	36.5934	-79.6662	R	Unserved	Pittsylvania County
1799 TENDER LN BLDG 2	CASCADE	VA	24069	36.59355	-79.6637	R	Unserved	Pittsylvania County
267 BUNKER LN	RINGGOLD	VA	24586	36.59358	-79.3025	B	Unserved	Pittsylvania County
277 BUNKER LN	RINGGOLD	VA	24586	36.59368	-79.3023	B	Underserv	Pittsylvania County
1235 SANDY CREEK CHURCH RD	RINGGOLD	VA	24586	36.59385	-79.25	R	Underserv	Pittsylvania County
227 BUNKER LN	RINGGOLD	VA	24586	36.59424	-79.3049	R	Underserv	Pittsylvania County
741 LOOMFIXER LAKE RD	DANVILLE	VA	24541	36.59444	-79.5484	R	Unserved	Pittsylvania County
864 LOOMFIXER LAKE RD	DANVILLE	VA	24541	36.59445	-79.5504	R	Unserved	Pittsylvania County
864 LOOMFIXER LAKE RD BLDG 2	DANVILLE	VA	24541	36.59455	-79.5499	R	Unserved	Pittsylvania County
1737 RINGGOLD DEPOT RD	RINGGOLD	VA	24586	36.59468	-79.2782	R	Underserv	Pittsylvania County
2057 RINGGOLD DEPOT RD	RINGGOLD	VA	24586	36.59536	-79.2709	R	Unserved	Pittsylvania County
344 BUNKER LN	RINGGOLD	VA	24586	36.59565	-79.2987	R	Unserved	Pittsylvania County
1056 SANDY CREEK CHURCH RD	RINGGOLD	VA	24586	36.59603	-79.2566	R	Unserved	Pittsylvania County
621 LOOMFIXER LAKE RD BLDG 2	DANVILLE	VA	24541	36.59722	-79.5542	R	Unserved	Pittsylvania County
126 SKYLINE GIRLS RD	RINGGOLD	VA	24586	36.59734	-79.2762	R	Underserv	Pittsylvania County
1086 RINGGOLD DEPOT RD	RINGGOLD	VA	24586	36.59741	-79.2891	R	Unserved	Pittsylvania County
285 SANDY CREEK CHURCH RD	RINGGOLD	VA	24586	36.5975	-79.2643	R	Underserv	Pittsylvania County
621 LOOMFIXER LAKE RD	DANVILLE	VA	24541	36.59795	-79.5532	R	Unserved	Pittsylvania County
500 MOHAWK RD	RINGGOLD	VA	24586	36.59809	-79.2985	R	Unserved	Pittsylvania County
500 MOHAWK RD BLDG 2	RINGGOLD	VA	24586	36.59813	-79.2989	R	Underserv	Pittsylvania County
687 Sandy Creek Church Rd	RINGGOLD	VA	24586	36.59889	-79.2517	R	Underserv	Pittsylvania County
687 SANDY CREEK CHURCH RD	RINGGOLD	VA	24586	36.59892	-79.2514	R	Underserv	Pittsylvania County
593 LOOMFIXER LAKE RD	DANVILLE	VA	24541	36.59899	-79.5546	R	Unserved	Pittsylvania County
321 MOHAWK RD	RINGGOLD	VA	24586	36.5997	-79.3007	R	Underserv	Pittsylvania County
687 SANDY CREEK CHURCH RD BLDG 2	RINGGOLD	VA	24586	36.59982	-79.253	R	Unserved	Pittsylvania County
655 Sandy Creek Church Rd	RINGGOLD	VA	24586	36.60005	-79.2608	R	Underserv	Pittsylvania County
1793 BARKER RD	RINGGOLD	VA	24586	36.60009	-79.3078	R	Unserved	Pittsylvania County
1138 RINGGOLD RD	RINGGOLD	VA	24586	36.60028	-79.306	R	Unserved	Pittsylvania County

589 LOOMFIXER LAKE RD	DANVILLE	VA	24541	36.60039	-79.5541	R	Unserved	Pittsylvania County
1158 RINGGOLD RD	RINGGOLD	VA	24586	36.6009	-79.3066	R	Unserved	Pittsylvania County
581 LOOMFIXER LAKE RD	DANVILLE	VA	24541	36.60129	-79.5514	R	Unserved	Pittsylvania County
1160 EAGLE SPRINGS RD	DANVILLE	VA	24540	36.60158	-79.3418	B	Underserved	Pittsylvania County
299 CALLAHAN HILL RD	DANVILLE	VA	24541	36.60215	-79.5215	R	Unserved	Pittsylvania County
281 CALLAHAN HILL RD	DANVILLE	VA	24541	36.60245	-79.5212	R	Unserved	Pittsylvania County
3181 CASCADE MILL RD	CASCADE	VA	24069	36.60249	-79.6777	R	Unserved	Pittsylvania County
1418 RINGGOLD DEPOT RD	RINGGOLD	VA	24586	36.60266	-79.2941	R	Unserved	Pittsylvania County
1420 RINGGOLD DEPOT RD	RINGGOLD	VA	24586	36.60266	-79.2942	R	Unserved	Pittsylvania County
565 RINGGOLD RD	RINGGOLD	VA	24586	36.603	-79.3005	R	Underserved	Pittsylvania County
1718 OAK HILL RD	DANVILLE	VA	24541	36.60307	-79.6231	R	Unserved	Pittsylvania County
766 SANDY BOTTOM RD	RINGGOLD	VA	24586	36.60311	-79.2579	R	Unserved	Pittsylvania County
985 DUNCAN DR	DANVILLE	VA	24541	36.60356	-79.5429	R	Unserved	Pittsylvania County
445 WILKERSON RD	DANVILLE	VA	24540	36.60364	-79.3314	R	Unserved	Pittsylvania County
1029 DUNCAN DR	DANVILLE	VA	24541	36.6038	-79.5426	R	Unserved	Pittsylvania County
2275 CAIN CREEK PKWY	RINGGOLD	VA	24586	36.60388	-79.31	B	Unserved	Pittsylvania County
1039 DUNCAN DR	DANVILLE	VA	24541	36.60389	-79.5427	R	Unserved	Pittsylvania County
633 WILKERSON RD	DANVILLE	VA	24540	36.60393	-79.3286	R	Unserved	Pittsylvania County
1061 DUNCAN DR	DANVILLE	VA	24541	36.60397	-79.5429	R	Unserved	Pittsylvania County
1000 SHAWNEE RD	RINGGOLD	VA	24586	36.60402	-79.2667	R	Underserved	Pittsylvania County
1622 CASCADE RD	CASCADE	VA	24069	36.6041	-79.6452	R	Unserved	Pittsylvania County
540 RINGGOLD RD	RINGGOLD	VA	24586	36.60417	-79.3006	R	Underserved	Pittsylvania County
1161 DUNCAN DR	DANVILLE	VA	24541	36.60421	-79.5433	R	Unserved	Pittsylvania County
692 PINEVIEW RD	DANVILLE	VA	24541	36.60436	-79.5436	R	Unserved	Pittsylvania County
694 PINEVIEW RD BLDG 2	DANVILLE	VA	24541	36.6044	-79.5437	R	Unserved	Pittsylvania County
272 WILKERSON RD	DANVILLE	VA	24540	36.60441	-79.3339	R	Unserved	Pittsylvania County
757 WILKERSON RD	DANVILLE	VA	24540	36.60462	-79.3273	B	Unserved	Pittsylvania County
546 RINGGOLD DEPOT RD	RINGGOLD	VA	24586	36.60463	-79.2937	R	Unserved	Pittsylvania County
1842 CASCADE RD	CASCADE	VA	24069	36.60469	-79.6452	R	Unserved	Pittsylvania County
2311 CANE CREEK PKWY	RINGGOLD	VA	24586	36.60475	-79.3077	B	Underserved	Pittsylvania County
1101 WILKERSON RD	RINGGOLD	VA	24586	36.605	-79.321	R	Unserved	Pittsylvania County
1005 WILKERSON RD	RINGGOLD	VA	24586	36.60503	-79.3229	R	Unserved	Pittsylvania County
1129 WILKERSON RD	RINGGOLD	VA	24586	36.60504	-79.3201	R	Unserved	Pittsylvania County
1065 WILKERSON RD	RINGGOLD	VA	24586	36.60511	-79.3239	R	Unserved	Pittsylvania County

412 RINGGOLD RD	RINGGOLD	VA	24586	36.60522	-79.2997	R	Underserv	Pittsylvania County
66 WILKERSON RD	RINGGOLD	VA	24586	36.60524	-79.3216	R	Unserved	Pittsylvania County
1061 WILKERSON RD	RINGGOLD	VA	24586	36.60546	-79.3205	R	Unserved	Pittsylvania County
534 RINGGOLD DEPOT RD	RINGGOLD	VA	24586	36.60549	-79.2897	R	Underserv	Pittsylvania County
8761 MARTINSVILLE HWY	DANVILLE	VA	24541	36.60566	-79.5536	R	Unserved	Pittsylvania County
360 RINGGOLD INDUSTRIAL PKWY	DANVILLE	VA	24540	36.6058	-79.3461	B	Unserved	Pittsylvania County
1213 OAK HILL RD	DANVILLE	VA	24541	36.606	-79.6124	R	Underserv	Pittsylvania County
171 LEMON LN	DANVILLE	VA	24541	36.60611	-79.5219	R	Unserved	Pittsylvania County
185 HORSESHOE RD	DANVILLE	VA	24541	36.60619	-79.5557	R	Unserved	Pittsylvania County
250 RINGGOLD DEPOT LN	RINGGOLD	VA	24586	36.60654	-79.2938	R	Unserved	Pittsylvania County
275 RINGGOLD RD	RINGGOLD	VA	24586	36.60659	-79.2984	R	Unserved	Pittsylvania County
1064 BARKER RD	RINGGOLD	VA	24586	36.60707	-79.3165	R	Unserved	Pittsylvania County
1279 KENTUCK RD	DANVILLE	VA	24540	36.60735	-79.3383	R	Unserved	Pittsylvania County
1024 BARKER RD	RINGGOLD	VA	24586	36.60762	-79.3165	R	Unserved	Pittsylvania County
144 MEADOWBROOK CIR	DANVILLE	VA	24541	36.60787	-79.5357	R	Unserved	Pittsylvania County
1723 SHAWNEE RD	RINGGOLD	VA	24586	36.60798	-79.2756	B	Underserv	Pittsylvania County
599 WILLIAM DR	DANVILLE	VA	24540	36.60803	-79.3352	R	Unserved	Pittsylvania County
577 WILLIAM DR	DANVILLE	VA	24540	36.60834	-79.331	B	Unserved	Pittsylvania County
238 US-58 W	DANVILLE	VA	24541	36.60871	-79.536	R	Unserved	Pittsylvania County
138 MEADOWBROOK CIR	DANVILLE	VA	24541	36.6093	-79.5367	R	Unserved	Pittsylvania County
550 COUNTRYSIDE CT	RINGGOLD	VA	24586	36.60937	-79.286	R	Unserved	Pittsylvania County
2452 WILKERSON RD	RINGGOLD	VA	24586	36.60943	-79.301	R	Unserved	Pittsylvania County
600 COUNTRYSIDE CT	RINGGOLD	VA	24586	36.60948	-79.2843	R	Unserved	Pittsylvania County
845 BARKER RD	RINGGOLD	VA	24586	36.60995	-79.3153	R	Unserved	Pittsylvania County
150 ROCKLAWN AVE	DANVILLE	VA	24540	36.60997	-79.2967	R	Unserved	Pittsylvania County
1485 KENTUCK RD	DANVILLE	VA	24540	36.60999	-79.3416	R	Underserv	Pittsylvania County
925 OAK HILL RD	DANVILLE	VA	24541	36.6102	-79.6126	R	Unserved	Pittsylvania County
217 OLD HIGHWAY 360	DANVILLE	VA	24540	36.61025	-79.3629	R	Underserv	Pittsylvania County
690 COUNTRYSIDE CT	RINGGOLD	VA	24586	36.61036	-79.2829	R	Unserved	Pittsylvania County
480 COUNTRYSIDE CT	RINGGOLD	VA	24586	36.61037	-79.2873	R	Unserved	Pittsylvania County
436 WALNUT HILL RD	DANVILLE	VA	24541	36.61051	-79.5977	R	Underserv	Pittsylvania County
844 BARKER RD	RINGGOLD	VA	24586	36.61064	-79.3201	R	Unserved	Pittsylvania County
261 OLD HIGHWAY 360	DANVILLE	VA	24540	36.61072	-79.3629	R	Underserv	Pittsylvania County
260 OLD HIGHWAY 360	DANVILLE	VA	24540	36.61077	-79.3618	R	Unserved	Pittsylvania County

1557 KENTUCK RD	DANVILLE	VA	24540	36.61086	-79.3398	R	Underserv	Pittsylvania County
83 OLD HWY	DANVILLE	VA	24540	36.6109	-79.3652	B	Unserved	Pittsylvania County
1688 KENTUCK RD	DANVILLE	VA	24540	36.61091	-79.3367	R	Underserv	Pittsylvania County
950 COUNTRYSIDE CT	RINGGOLD	VA	24586	36.61098	-79.2812	R	Underserv	Pittsylvania County
581 COUNTRYSIDE CT	RINGGOLD	VA	24586	36.611	-79.2851	R	Unserved	Pittsylvania County
620 BARKER RD	RINGGOLD	VA	24586	36.61104	-79.315	R	Unserved	Pittsylvania County
1873 WILKERSON RD	RINGGOLD	VA	24586	36.61121	-79.309	B	Unserved	Pittsylvania County
8986 MARTINSVILLE HWY	DANVILLE	VA	24541	36.61126	-79.5547	R	Unserved	Pittsylvania County
836 BARKER RD	RINGGOLD	VA	24586	36.61128	-79.3191	R	Unserved	Pittsylvania County
785 COUNTRYSIDE CT	RINGGOLD	VA	24586	36.61152	-79.2827	R	Unserved	Pittsylvania County
400 COUNTRYSIDE CT	RINGGOLD	VA	24586	36.61163	-79.2875	R	Underserv	Pittsylvania County
289 RAGSDALE RD	DANVILLE	VA	24541	36.61165	-79.531	R	Unserved	Pittsylvania County
461 COUNTRYSIDE CT	RINGGOLD	VA	24586	36.61169	-79.2862	R	Underserv	Pittsylvania County
910 CASCADE RD	CASCADE	VA	24069	36.61197	-79.6492	R	Unserved	Pittsylvania County
260 RAGSDALE RD	DANVILLE	VA	24541	36.61206	-79.53	R	Unserved	Pittsylvania County
4255 STONY MILL RD	DANVILLE	VA	24541	36.61208	-79.5573	R	Unserved	Pittsylvania County
914 CASCADE RD	CASCADE	VA	24069	36.61213	-79.6542	R	Unserved	Pittsylvania County
191 RIVER RIDGE RD BLDG 2	DANVILLE	VA	24541	36.61221	-79.5201	R	Unserved	Pittsylvania County
789 OAK HILL RD	DANVILLE	VA	24541	36.61259	-79.6148	R	Underserv	Pittsylvania County
340 COUNTRYSIDE CT	RINGGOLD	VA	24586	36.61268	-79.2874	R	Underserv	Pittsylvania County
208 OAK HILL RD	DANVILLE	VA	24541	36.61269	-79.6148	R	Underserv	Pittsylvania County
436 COUNTRYSIDE DR	RINGGOLD	VA	24586	36.61272	-79.2936	R	Unserved	Pittsylvania County
4282 RINGGOLD CHURCH RD	RINGGOLD	VA	24586	36.61272	-79.2987	R	Underserv	Pittsylvania County
342 COUNTRYSIDE CT	RINGGOLD	VA	24586	36.61278	-79.2891	R	Unserved	Pittsylvania County
600 BARKER RD	RINGGOLD	VA	24586	36.61278	-79.3188	R	Unserved	Pittsylvania County
199 RIVER RIDGE RD	DANVILLE	VA	24541	36.61326	-79.5202	R	Unserved	Pittsylvania County
906 CASCADE RD	CASCADE	VA	24069	36.61331	-79.648	R	Unserved	Pittsylvania County
752 PINE LAKE RD BLDG 2	DANVILLE	VA	24541	36.61333	-79.5382	R	Unserved	Pittsylvania County
599 RAGSDALE RD	DANVILLE	VA	24541	36.61344	-79.5327	R	Unserved	Pittsylvania County
125 FOXWOOD PL	DANVILLE	VA	24541	36.61366	-79.5519	R	Unserved	Pittsylvania County
2055 CASCADE MILL RD	CASCADE	VA	24069	36.61367	-79.6751	R	Unserved	Pittsylvania County
165 BECKHAM CT	DANVILLE	VA	24541	36.6138	-79.5311	R	Unserved	Pittsylvania County
226 BECKHAM CT	DANVILLE	VA	24541	36.61393	-79.5299	R	Unserved	Pittsylvania County
752 PINE LAKE RD	DANVILLE	VA	24541	36.61398	-79.5383	R	Unserved	Pittsylvania County

532 MANGRUMS RD	DANVILLE	VA	24541	36.61401	-79.5644	R	Unserved	Pittsylvania County
1048 COUNTRYSIDE DR	RINGGOLD	VA	24586	36.61436	-79.2816	R	Underserved	Pittsylvania County
289 BECKHAM LN	DANVILLE	VA	24541	36.61486	-79.5335	R	Unserved	Pittsylvania County
343 MEADOWVIEW DR	DANVILLE	VA	24541	36.61495	-79.5159	R	Unserved	Pittsylvania County
1865 KENTUCK RD	DANVILLE	VA	24540	36.61505	-79.3408	R	Unserved	Pittsylvania County
205 BECKHAM LN	DANVILLE	VA	24541	36.61507	-79.5322	R	Unserved	Pittsylvania County
1485 COUNTRYSIDE DR	RINGGOLD	VA	24586	36.61517	-79.2783	R	Underserved	Pittsylvania County
456 COUNTRYSIDE DR	RINGGOLD	VA	24586	36.61529	-79.2909	R	Underserved	Pittsylvania County
240 FONTAINE CT	CASCADE	VA	24069	36.61529	-79.6357	R	Underserved	Pittsylvania County
1440 COUNTRYSIDE DR	RINGGOLD	VA	24586	36.61534	-79.2796	R	Underserved	Pittsylvania County
293 BECKHAM CT	DANVILLE	VA	24541	36.61543	-79.5303	R	Unserved	Pittsylvania County
1065 NEAL DAVIS RD	RINGGOLD	VA	24586	36.61545	-79.2525	R	Underserved	Pittsylvania County
369 COUNTRYSIDE DR	RINGGOLD	VA	24586	36.61551	-79.2931	R	Underserved	Pittsylvania County
200 BECKHAM LN	DANVILLE	VA	24541	36.6156	-79.5319	R	Unserved	Pittsylvania County
548 COUNTRYSIDE DR	RINGGOLD	VA	24586	36.61564	-79.2898	R	Underserved	Pittsylvania County
391 COUNTRYSIDE DR	RINGGOLD	VA	24586	36.61569	-79.2929	R	Underserved	Pittsylvania County
140 BECKHAM LN	DANVILLE	VA	24541	36.61571	-79.5308	R	Unserved	Pittsylvania County
352 FONTAINE CT	CASCADE	VA	24069	36.61574	-79.6319	R	Unserved	Pittsylvania County
1472 COUNTRYSIDE DR	RINGGOLD	VA	24586	36.61587	-79.2773	R	Underserved	Pittsylvania County
1128 MILL CREEK RD	DANVILLE	VA	24540	36.61591	-79.4215	R	Unserved	Pittsylvania County
981 NEAL DAVIS RD	RINGGOLD	VA	24586	36.61595	-79.2528	R	Unserved	Pittsylvania County
499 MOORE DAIRY FARM RD	RINGGOLD	VA	24586	36.616	-79.2431	R	Underserved	Pittsylvania County
620 COUNTRYSIDE DR	RINGGOLD	VA	24586	36.616	-79.2883	R	Underserved	Pittsylvania County
1420 COUNTRYSIDE DR	RINGGOLD	VA	24586	36.61606	-79.2797	R	Underserved	Pittsylvania County
933 NEAL DAVIS RD	RINGGOLD	VA	24586	36.6162	-79.2526	R	Unserved	Pittsylvania County
240 FONTAINE CT BLDG 2	CASCADE	VA	24069	36.61625	-79.6371	R	Unserved	Pittsylvania County
4263 RINGGOLD CHURCH RD	RINGGOLD	VA	24586	36.61635	-79.2992	R	Underserved	Pittsylvania County
380 RIVER RIDGE RD	DANVILLE	VA	24541	36.61643	-79.5138	R	Unserved	Pittsylvania County
921 NEAL DAVIS RD	RINGGOLD	VA	24586	36.61646	-79.2523	R	Unserved	Pittsylvania County
809 NEAL DAVIS RD	RINGGOLD	VA	24586	36.61657	-79.2494	R	Unserved	Pittsylvania County
877 NEAL DAVIS RD	RINGGOLD	VA	24586	36.61662	-79.2516	R	Underserved	Pittsylvania County
2060 KENTUCK RD	DANVILLE	VA	24540	36.61665	-79.3355	R	Unserved	Pittsylvania County
275 COUNTRYSIDE DR	RINGGOLD	VA	24586	36.61683	-79.2956	R	Underserved	Pittsylvania County
1380 COUNTRYSIDE DR	RINGGOLD	VA	24586	36.61686	-79.2792	R	Underserved	Pittsylvania County

813 NEAL DAVIS RD	RINGGOLD	VA	24586	36.61692	-79.2508	R	Unserved	Pittsylvania County
11775 MARTINSVILLE HWY	DANVILLE	VA	24541	36.61695	-79.6026	R	Unserved	Pittsylvania County
475 FONTAINE RD	CASCADE	VA	24069	36.617	-79.6324	R	Unserved	Pittsylvania County
1325 LITTLE CREEK RD	RINGGOLD	VA	24586	36.617	-79.3449	R	Underserv	Pittsylvania County
4316 ROCKSPRINGS RD	RINGGOLD	VA	24586	36.61704	-79.2425	R	Underserv	Pittsylvania County
445 FONTAINE RD	CASCADE	VA	24069	36.61705	-79.6329	R	Unserved	Pittsylvania County
360 WESTRIDGE DR	DANVILLE	VA	24541	36.61705	-79.5274	R	Unserved	Pittsylvania County
415 FONTAINE RD	CASCADE	VA	24069	36.61706	-79.6333	R	Unserved	Pittsylvania County
381 FONTAINE RD	CASCADE	VA	24069	36.61709	-79.634	R	Unserved	Pittsylvania County
459 FONTAINE RD	CASCADE	VA	24069	36.61711	-79.6314	R	Unserved	Pittsylvania County
224 MEADOWVIEW CT	DANVILLE	VA	24541	36.61714	-79.5258	R	Unserved	Pittsylvania County
861 NEAL DAVIS RD	RINGGOLD	VA	24586	36.61715	-79.2519	R	Underserv	Pittsylvania County
659 COUNTRYSIDE DR	RINGGOLD	VA	24586	36.61726	-79.2895	R	Underserv	Pittsylvania County
12193 MARTINSVILLE HWY	DANVILLE	VA	24541	36.61728	-79.6096	R	Unserved	Pittsylvania County
495 MOORE DAIRY FARM RD	RINGGOLD	VA	24586	36.6173	-79.2429	R	Underserv	Pittsylvania County
825 NEAL DAVIS RD	RINGGOLD	VA	24586	36.6173	-79.2515	R	Unserved	Pittsylvania County
1308 COUNTRYSIDE DR	RINGGOLD	VA	24586	36.61732	-79.2801	R	Underserv	Pittsylvania County
914 COUNTRYSIDE DR	RINGGOLD	VA	24586	36.61743	-79.2846	B	Underserv	Pittsylvania County
795 NEAL DAVIS RD	RINGGOLD	VA	24586	36.61751	-79.2499	R	Underserv	Pittsylvania County
3781 RINGGOLD CHURCH RD	RINGGOLD	VA	24586	36.61754	-79.308	R	Underserv	Pittsylvania County
1267 COUNTRYSIDE DR	RINGGOLD	VA	24586	36.61763	-79.2809	R	Underserv	Pittsylvania County
11506 MARTINSVILLE HWY	DANVILLE	VA	24541	36.61765	-79.5952	R	Unserved	Pittsylvania County
631 COUNTRYSIDE DR	RINGGOLD	VA	24586	36.61773	-79.2895	R	Underserv	Pittsylvania County
2140 MOOREFIELD BRIDGE RD	DANVILLE	VA	24541	36.61778	-79.506	R	Unserved	Pittsylvania County
781 NEAL DAVIS RD	RINGGOLD	VA	24586	36.61783	-79.2508	R	Underserv	Pittsylvania County
868 COUNTRYSIDE DR	RINGGOLD	VA	24586	36.61789	-79.2862	R	Underserv	Pittsylvania County
981 ALMOND RD	DANVILLE	VA	24540	36.61794	-79.4783	R	Unserved	Pittsylvania County
1015 COUNTRYSIDE DR	RINGGOLD	VA	24586	36.61806	-79.2839	B	Underserv	Pittsylvania County
1256 COUNTRYSIDE DR	RINGGOLD	VA	24586	36.61807	-79.281	R	Underserv	Pittsylvania County
781 FONTAINE RD	CASCADE	VA	24069	36.61811	-79.6282	R	Unserved	Pittsylvania County
390 BROSVILLE INDUSTRIAL RD	DANVILLE	VA	24541	36.61826	-79.5794	B	Unserved	Pittsylvania County
761 NEAL DAVIS RD	RINGGOLD	VA	24586	36.61826	-79.251	R	Underserv	Pittsylvania County
4269 RINGGOLD CHURCH RD	RINGGOLD	VA	24586	36.61836	-79.2996	R	Underserv	Pittsylvania County
801 NEAL DAVIS RD	RINGGOLD	VA	24586	36.61843	-79.2502	R	Underserv	Pittsylvania County

761 COUNTRYSIDE DR	RINGGOLD	VA	24586	36.61858	-79.289	R	Underserv	Pittsylvania County
486 RIVER RIDGE RD	DANVILLE	VA	24541	36.61871	-79.516	R	Unserved	Pittsylvania County
705 NEAL DAVIS RD	RINGGOLD	VA	24586	36.61877	-79.2505	R	Unserved	Pittsylvania County
1012 COUNTRYSIDE DR BLDG 2	RINGGOLD	VA	24586	36.61881	-79.2839	R	Underserv	Pittsylvania County
1437 LITTLE CREEK RD	RINGGOLD	VA	24586	36.61891	-79.3444	R	Underserv	Pittsylvania County
775 COUNTRYSIDE DR	RINGGOLD	VA	24586	36.61892	-79.2882	R	Underserv	Pittsylvania County
737 LONG CIR	CASCADE	VA	24069	36.61896	-79.6234	R	Underserv	Pittsylvania County
531 ROSEWOOD CT	DANVILLE	VA	24540	36.61912	-79.4644	R	Unserved	Pittsylvania County
665 NEAL DAVIS RD	RINGGOLD	VA	24586	36.61914	-79.2508	R	Underserv	Pittsylvania County
784 MILL CREEK RD	DANVILLE	VA	24540	36.6192	-79.42	R	Unserved	Pittsylvania County
3942 RINGGOLD CHURCH RD	RINGGOLD	VA	24586	36.61925	-79.3017	R	Unserved	Pittsylvania County
1691 CASCADE MILL RD	CASCADE	VA	24069	36.6193	-79.677	R	Unserved	Pittsylvania County
709 RIVER RIDGE RD	DANVILLE	VA	24541	36.61933	-79.5194	Comr	Unserved	Pittsylvania County
555 COUNTRYSIDE DR	RINGGOLD	VA	24586	36.61933	-79.2917	R	Underserv	Pittsylvania County
649 NEAL DAVIS RD	RINGGOLD	VA	24586	36.61942	-79.2507	R	Underserv	Pittsylvania County
1517 LITTLE CREEK RD	RINGGOLD	VA	24586	36.61947	-79.3432	R	Underserv	Pittsylvania County
1513 LITTLE CREEK RD	RINGGOLD	VA	24586	36.61953	-79.3434	R	Underserv	Pittsylvania County
883 COUNTRYSIDE DR	RINGGOLD	VA	24586	36.61954	-79.2872	R	Underserv	Pittsylvania County
11418 MARTINSVILLE HWY	DANVILLE	VA	24541	36.61978	-79.5956	B	Unserved	Pittsylvania County
981 COUNTRYSIDE DR BLDG 2	RINGGOLD	VA	24586	36.61985	-79.2839	R	Underserv	Pittsylvania County
629 NEAL DAVIS RD	RINGGOLD	VA	24586	36.62001	-79.2504	R	Underserv	Pittsylvania County
3666 HILLSIDE RD	RINGGOLD	VA	24586	36.62037	-79.2833	R	Underserv	Pittsylvania County
750 LONG CIR	CASCADE	VA	24069	36.62037	-79.6271	R	Underserv	Pittsylvania County
1599 CASCADE MILL RD	CASCADE	VA	24069	36.62043	-79.6769	R	Unserved	Pittsylvania County
339 CASCADE RD	CASCADE	VA	24069	36.62043	-79.633	R	Underserv	Pittsylvania County
4174 ROCKSPRINGS RD	SUTHERLIN	VA	24594	36.62065	-79.2401	R	Unserved	Pittsylvania County
581 NEAL DAVIS RD	RINGGOLD	VA	24586	36.62071	-79.2495	R	Underserv	Pittsylvania County
1744 WALNUT CREEK RD	DANVILLE	VA	24540	36.62072	-79.4258	R	Unserved	Pittsylvania County
781 RIVER RIDGE RD	DANVILLE	VA	24541	36.62073	-79.5188	R	Unserved	Pittsylvania County
845 RIVER RIDGE RD	DANVILLE	VA	24541	36.62081	-79.5202	R	Unserved	Pittsylvania County
3004 HILLSIDE RD	RINGGOLD	VA	24586	36.62084	-79.2831	B	Underserv	Pittsylvania County
1065 COUNTRYSIDE DR	RINGGOLD	VA	24586	36.62088	-79.2826	R	Underserv	Pittsylvania County
1065 COUNTRYSIDE DR BLDG 2	RINGGOLD	VA	24586	36.62088	-79.2828	R	Underserv	Pittsylvania County
1580 MOOREFIELD BRIDGE RD	DANVILLE	VA	24540	36.6209	-79.4982	R	Unserved	Pittsylvania County

82 BEAVERS MILL RD BLDG 3	DANVILLE	VA	24540	36.62105	-79.4136	R	Unserved	Pittsylvania County
888 MOOREFIELD BRIDGE RD	DANVILLE	VA	24540	36.62107	-79.4971	R	Unserved	Pittsylvania County
1582 MOOREFIELD BRIDGE RD	DANVILLE	VA	24540	36.62114	-79.4982	R	Unserved	Pittsylvania County
1243 FERGUSON RD	RINGGOLD	VA	24586	36.62125	-79.297	R	Unserved	Pittsylvania County
225 IRIS LN	DANVILLE	VA	24540	36.62125	-79.4139	R	Unserved	Pittsylvania County
82 BEAVERS MILL RD	DANVILLE	VA	24540	36.62126	-79.4134	R	Unserved	Pittsylvania County
82 BEAVERS MILL RD BLDG 2	DANVILLE	VA	24540	36.62141	-79.4134	R	Unserved	Pittsylvania County
545 NEAL DAVIS RD BLDG 2	RINGGOLD	VA	24586	36.62144	-79.2496	R	Unserved	Pittsylvania County
505 NEAL DAVIS RD	RINGGOLD	VA	24586	36.62156	-79.2491	R	Unserved	Pittsylvania County
612 RIVER RIDGE RD	DANVILLE	VA	24541	36.62171	-79.5131	R	Unserved	Pittsylvania County
720 HENRY DR	RINGGOLD	VA	24586	36.62176	-79.3491	R	Unserved	Pittsylvania County
54 BEAVERS MILL RD	DANVILLE	VA	24540	36.62178	-79.4129	R	Unserved	Pittsylvania County
461 NEAL DAVIS RD	RINGGOLD	VA	24586	36.62183	-79.2488	R	Unserved	Pittsylvania County
509 HENRY DR	RINGGOLD	VA	24586	36.62201	-79.3487	R	Unserved	Pittsylvania County
545 HENRY DR	RINGGOLD	VA	24586	36.62201	-79.3511	R	Unserved	Pittsylvania County
257 IRIS LN BLDG 3	DANVILLE	VA	24540	36.62201	-79.4132	R	Unserved	Pittsylvania County
261 IRIS LN BLDG 2	DANVILLE	VA	24540	36.62208	-79.4126	R	Unserved	Pittsylvania County
529 HENRY DR	RINGGOLD	VA	24586	36.62208	-79.3505	R	Unserved	Pittsylvania County
3306 RINGGOLD CHURCH RD	RINGGOLD	VA	24586	36.62218	-79.313	R	Unserved	Pittsylvania County
981 COUNTRYSIDE DR	RINGGOLD	VA	24586	36.6222	-79.2869	R	Underserv	Pittsylvania County
259 IRIS LN BLDG 3	DANVILLE	VA	24540	36.62224	-79.4136	R	Unserved	Pittsylvania County
513 HENRY DR	RINGGOLD	VA	24586	36.6223	-79.3494	R	Unserved	Pittsylvania County
441 NEAL DAVIS RD	RINGGOLD	VA	24586	36.62233	-79.2485	R	Unserved	Pittsylvania County
1298 ASTIN LN	DANVILLE	VA	24540	36.62234	-79.492	R	Unserved	Pittsylvania County
2629 COUNTRYSIDE DR	RINGGOLD	VA	24586	36.62234	-79.2643	R	Underserv	Pittsylvania County
259 IRIS LN	DANVILLE	VA	24540	36.62235	-79.4138	R	Unserved	Pittsylvania County
3940 ROCKSPRINGS RD	RINGGOLD	VA	24586	36.62235	-79.2445	R	Unserved	Pittsylvania County
817 MANGRUMS RD	DANVILLE	VA	24541	36.62235	-79.564	R	Unserved	Pittsylvania County
263 IRIS LN	DANVILLE	VA	24540	36.62242	-79.4129	R	Unserved	Pittsylvania County
148 RIDGEWAY DR	DANVILLE	VA	24541	36.62254	-79.5227	R	Unserved	Pittsylvania County
425 NEAL DAVIS RD	RINGGOLD	VA	24586	36.62256	-79.2482	R	Unserved	Pittsylvania County
263 IRIS LN BLDG 5	DANVILLE	VA	24540	36.62261	-79.4135	R	Unserved	Pittsylvania County
501 HENRY DR	RINGGOLD	VA	24586	36.62262	-79.3468	R	Unserved	Pittsylvania County
592 ALMOND RD	DANVILLE	VA	24540	36.62262	-79.483	R	Unserved	Pittsylvania County

616 HENRY DR	RINGGOLD	VA	24586	36.62279	-79.357	B	Unserved	Pittsylvania County
385 NEAL DAVIS RD	RINGGOLD	VA	24586	36.62281	-79.2478	R	Unserved	Pittsylvania County
108 CEDAR TRL	DANVILLE	VA	24540	36.62298	-79.4545	R	Unserved	Pittsylvania County
2769 COUNTRYSIDE DR	RINGGOLD	VA	24586	36.62307	-79.2628	R	Underserv	Pittsylvania County
1047 RIVER RIDGE RD	DANVILLE	VA	24541	36.62327	-79.5232	R	Unserved	Pittsylvania County
1767 LOCUST DR	CASCADE	VA	24069	36.62334	-79.6458	R	Underserv	Pittsylvania County
200 HENRY DR	RINGGOLD	VA	24586	36.62334	-79.3433	R	Unserved	Pittsylvania County
2845 COUNTRYSIDE DR	RINGGOLD	VA	24586	36.62338	-79.2616	R	Underserv	Pittsylvania County
900 CARTER FARMS LN	DANVILLE	VA	24540	36.62338	-79.4745	R	Unserved	Pittsylvania County
2921 COUNTRYSIDE DR	RINGGOLD	VA	24586	36.62343	-79.2601	R	Unserved	Pittsylvania County
656 ALMOND RD	DANVILLE	VA	24540	36.62355	-79.4829	R	Unserved	Pittsylvania County
3204 OLD RICHMOND RD	DANVILLE	VA	24540	36.62362	-79.3579	R	Unserved	Pittsylvania County
105 CEDAR TRL	DANVILLE	VA	24540	36.62365	-79.4541	R	Unserved	Pittsylvania County
3908 ROCKSPRINGS RD	RINGGOLD	VA	24586	36.62369	-79.2457	R	Unserved	Pittsylvania County
401 MAY HARDY RD	CASCADE	VA	24069	36.62373	-79.5955	R	Unserved	Pittsylvania County
1394 LOCUST DR	CASCADE	VA	24069	36.62374	-79.6519	R	Underserv	Pittsylvania County
325 NEAL DAVIS RD	RINGGOLD	VA	24586	36.62374	-79.2479	R	Unserved	Pittsylvania County
1276 CASCADE MILL RD	CASCADE	VA	24069	36.62375	-79.6777	R	Unserved	Pittsylvania County
508 MAY HARDY RD	CASCADE	VA	24069	36.62375	-79.6003	R	Unserved	Pittsylvania County
1045 LOCUST DR	CASCADE	VA	24069	36.62395	-79.657	R	Underserv	Pittsylvania County
1035 LOCUST DR	CASCADE	VA	24069	36.62397	-79.6573	R	Underserv	Pittsylvania County
500 FERGUSON RD	RINGGOLD	VA	24586	36.62399	-79.3106	R	Underserv	Pittsylvania County
285 NEAL DAVIS RD	RINGGOLD	VA	24586	36.624	-79.2481	R	Unserved	Pittsylvania County
310 IRIS LN	DANVILLE	VA	24540	36.62404	-79.413	R	Unserved	Pittsylvania County
1133 LOCUST DR	CASCADE	VA	24069	36.62404	-79.6559	R	Underserv	Pittsylvania County
961 LOCUST DR	CASCADE	VA	24069	36.62406	-79.6588	R	Underserv	Pittsylvania County
935 LOCUST DR	CASCADE	VA	24069	36.62412	-79.6595	R	Underserv	Pittsylvania County
2630 HILLSIDE RD	RINGGOLD	VA	24586	36.62415	-79.2859	R	Underserv	Pittsylvania County
1335 NEAL DAVIS RD	RINGGOLD	VA	24586	36.62417	-79.2472	R	Unserved	Pittsylvania County
432 MAY HARDY RD	CASCADE	VA	24069	36.62424	-79.5992	R	Unserved	Pittsylvania County
279 IRIS LN	DANVILLE	VA	24540	36.62428	-79.4169	R	Unserved	Pittsylvania County
1209 LOCUST DR	CASCADE	VA	24069	36.6243	-79.6544	R	Underserv	Pittsylvania County
1491 LOCUST DR	CASCADE	VA	24069	36.62431	-79.6496	R	Underserv	Pittsylvania County
1517 LOCUST DR BLDG 2	CASCADE	VA	24069	36.62432	-79.6491	R	Underserv	Pittsylvania County

1517 LOCUST DR	CASCADE	VA	24069	36.62433	-79.6492	R	Underserv	Pittsylvania County
1472 LOCUST DR	CASCADE	VA	24069	36.62435	-79.6498	R	Unserved	Pittsylvania County
1449 LOCUST DR	CASCADE	VA	24069	36.62435	-79.6502	R	Unserved	Pittsylvania County
721 LOCUST DR	CASCADE	VA	24069	36.62439	-79.6619	R	Unserved	Pittsylvania County
3812 ROCKSPRINGS RD	RINGGOLD	VA	24586	36.62441	-79.2469	R	Underserv	Pittsylvania County
614 RIVER RIDGE RD	DANVILLE	VA	24541	36.62445	-79.5131	R	Unserved	Pittsylvania County
1737 RIVER RIDGE RD	DANVILLE	VA	24541	36.62452	-79.5291	R	Unserved	Pittsylvania County
1180 ASTIN LN	DANVILLE	VA	24540	36.62456	-79.4932	R	Unserved	Pittsylvania County
3081 COUNTRYSIDE DR	RINGGOLD	VA	24586	36.62459	-79.2586	R	Underserv	Pittsylvania County
1404 LOCUST DR	CASCADE	VA	24069	36.62461	-79.6516	R	Underserv	Pittsylvania County
3670 ROCKSPRINGS RD	RINGGOLD	VA	24586	36.62463	-79.2466	R	Unserved	Pittsylvania County
3013 COUNTRYSIDE DR	RINGGOLD	VA	24586	36.62468	-79.2592	R	Underserv	Pittsylvania County
725 LOCUST DR	CASCADE	VA	24069	36.6247	-79.6622	R	Unserved	Pittsylvania County
3812 ROCKSPRINGS RD BLDG 2	RINGGOLD	VA	24586	36.62473	-79.2469	R	Unserved	Pittsylvania County
3105 COUNTRYSIDE DR	RINGGOLD	VA	24586	36.62474	-79.2579	R	Underserv	Pittsylvania County
1345 LOCUST DR	CASCADE	VA	24069	36.62474	-79.6519	R	Underserv	Pittsylvania County
107 WILSON ST	CASCADE	VA	24069	36.62476	-79.6497	R	Unserved	Pittsylvania County
616 RIVER RIDGE RD	DANVILLE	VA	24541	36.62482	-79.5138	R	Unserved	Pittsylvania County
108 WILSON ST	CASCADE	VA	24069	36.62488	-79.6493	R	Unserved	Pittsylvania County
3792 ROCKSPRINGS RD	RINGGOLD	VA	24586	36.62492	-79.2471	R	Unserved	Pittsylvania County
656 LOCUST DR	CASCADE	VA	24069	36.62496	-79.6627	R	Unserved	Pittsylvania County
620 RIVER RIDGE RD	DANVILLE	VA	24541	36.62498	-79.5141	R	Unserved	Pittsylvania County
3792 ROCKSPRINGS RD BLDG 2	RINGGOLD	VA	24586	36.62499	-79.2475	R	Unserved	Pittsylvania County
919 FERGUSON RD	RINGGOLD	VA	24586	36.62499	-79.3037	R	Unserved	Pittsylvania County
321 IRIS LN	DANVILLE	VA	24540	36.62503	-79.416	R	Unserved	Pittsylvania County
113 WILSON ST	CASCADE	VA	24069	36.62506	-79.6497	R	Unserved	Pittsylvania County
112 WILSON ST	CASCADE	VA	24069	36.62519	-79.6494	R	Unserved	Pittsylvania County
3111 COUNTRYSIDE DR	RINGGOLD	VA	24586	36.62523	-79.2577	R	Unserved	Pittsylvania County
1345 LOCUST DR BLDG 2	CASCADE	VA	24069	36.62525	-79.6531	R	Unserved	Pittsylvania County
585 LOCUST DR	CASCADE	VA	24069	36.62526	-79.6633	R	Unserved	Pittsylvania County
3320 STONY MILL RD	DANVILLE	VA	24541	36.62527	-79.5621	R	Unserved	Pittsylvania County
1137 RIVER RIDGE RD	DANVILLE	VA	24541	36.62531	-79.5223	R	Unserved	Pittsylvania County
114 WILSON ST	CASCADE	VA	24069	36.62535	-79.6493	R	Unserved	Pittsylvania County
36 MARTINSVILLE HWY	CASCADE	VA	24069	36.62535	-79.6243	R	Unserved	Pittsylvania County

115 WILSON ST	CASCADE	VA	24069	36.62536	-79.6498	R	Unserved	Pittsylvania County
2 MARTINSVILLE HWY	CASCADE	VA	24069	36.62538	-79.6247	R	Unserved	Pittsylvania County
3870 ROCKSPRINGS RD	RINGGOLD	VA	24586	36.62538	-79.2477	R	Unserved	Pittsylvania County
585 MAY HARDY RD	CASCADE	VA	24069	36.62539	-79.5979	R	Unserved	Pittsylvania County
126 MARTINSVILLE HWY	CASCADE	VA	24069	36.62541	-79.6234	R	Unserved	Pittsylvania County
1140 CASCADE MILL RD	CASCADE	VA	24069	36.62543	-79.6759	R	Unserved	Pittsylvania County
13230 MARTINSVILLE HWY	CASCADE	VA	24069	36.62543	-79.6229	R	Unserved	Pittsylvania County
809 FERGUSON RD	RINGGOLD	VA	24586	36.62556	-79.3055	R	Underserved	Pittsylvania County
2701 KENTUCK RD	RINGGOLD	VA	24586	36.62562	-79.3439	R	Unserved	Pittsylvania County
573 LOCUST DR	CASCADE	VA	24069	36.62566	-79.664	R	Unserved	Pittsylvania County
1055 LOCUST DR	CASCADE	VA	24069	36.62585	-79.6554	R	Unserved	Pittsylvania County
3315 STONY MILL RD	DANVILLE	VA	24541	36.62585	-79.5553	R	Unserved	Pittsylvania County
1376 FERGUSON RD BLDG 2	RINGGOLD	VA	24586	36.62614	-79.2964	R	Underserved	Pittsylvania County
1478 LOCUST DR	CASCADE	VA	24069	36.62614	-79.6533	R	Unserved	Pittsylvania County
1205 RIVER RIDGE RD	DANVILLE	VA	24541	36.62616	-79.5229	R	Unserved	Pittsylvania County
155 COUNTRY DR	RINGGOLD	VA	24586	36.6262	-79.2562	R	Underserved	Pittsylvania County
541 LOCUST DR	CASCADE	VA	24069	36.62621	-79.665	R	Unserved	Pittsylvania County
1285 RIVER RIDGE RD	DANVILLE	VA	24541	36.6263	-79.5242	R	Unserved	Pittsylvania County
117 MAY HARDY RD	DANVILLE	VA	24541	36.62643	-79.5986	R	Unserved	Pittsylvania County
539 LOCUST DR	CASCADE	VA	24069	36.62644	-79.6653	R	Unserved	Pittsylvania County
461 LOCUST DR	CASCADE	VA	24069	36.62647	-79.6659	R	Unserved	Pittsylvania County
181 COUNTRY DR	RINGGOLD	VA	24586	36.62657	-79.2568	R	Underserved	Pittsylvania County
215 COUNTRY DR	RINGGOLD	VA	24586	36.6267	-79.2573	R	Unserved	Pittsylvania County
565 LOCUST DR	CASCADE	VA	24069	36.6267	-79.6617	R	Unserved	Pittsylvania County
251 COUNTRY DR	RINGGOLD	VA	24586	36.62673	-79.2578	R	Unserved	Pittsylvania County
821 ASTIN LN	DANVILLE	VA	24540	36.6268	-79.4885	R	Unserved	Pittsylvania County
1032 CASCADE MILL RD	CASCADE	VA	24069	36.6268	-79.674	R	Unserved	Pittsylvania County
1293 RIVER RIDGE RD	DANVILLE	VA	24541	36.62682	-79.5245	R	Unserved	Pittsylvania County
1365 RIVER RIDGE RD	DANVILLE	VA	24541	36.62693	-79.5246	R	Unserved	Pittsylvania County
355 COUNTRY DR	RINGGOLD	VA	24586	36.62717	-79.2596	R	Unserved	Pittsylvania County
1443 FERGUSON RD	RINGGOLD	VA	24586	36.62721	-79.2966	R	Unserved	Pittsylvania County
1008 CASCADE MILL RD	CASCADE	VA	24069	36.62725	-79.674	R	Unserved	Pittsylvania County
416 LOCUST DR	CASCADE	VA	24069	36.62741	-79.6642	R	Unserved	Pittsylvania County
1455 RIVER RIDGE RD	DANVILLE	VA	24541	36.62744	-79.5245	R	Unserved	Pittsylvania County

941 ASTIN LN BLDG 2	DANVILLE	VA	24540	36.62755	-79.4878	R	Unserved	Pittsylvania County
1500 FERGUSON RD	RINGGOLD	VA	24586	36.62756	-79.2967	R	Unserved	Pittsylvania County
543 LOCUST DR	CASCADE	VA	24069	36.62757	-79.6646	R	Unserved	Pittsylvania County
455 IRIS LN BLDG 2	DANVILLE	VA	24540	36.62761	-79.4124	R	Unserved	Pittsylvania County
1987 PINE LAKE RD	DANVILLE	VA	24541	36.62767	-79.5394	R	Unserved	Pittsylvania County
1084 CASCADE MILL RD BLDG 2	CASCADE	VA	24069	36.62771	-79.6755	R	Unserved	Pittsylvania County
976 CASCADE MILL RD	CASCADE	VA	24069	36.62774	-79.674	R	Unserved	Pittsylvania County
455 IRIS LN	DANVILLE	VA	24540	36.62774	-79.4123	R	Underserv	Pittsylvania County
2820 RINGGOLD CHURCH RD	RINGGOLD	VA	24586	36.62779	-79.3173	R	Unserved	Pittsylvania County
281 HARDY CREEK LN	DANVILLE	VA	24541	36.62781	-79.5547	R	Unserved	Pittsylvania County
1481 RIVER RIDGE RD BLDG 2	DANVILLE	VA	24541	36.62794	-79.5255	R	Unserved	Pittsylvania County
2860 KENTUCK RD	RINGGOLD	VA	24586	36.62797	-79.3388	R	Underserv	Pittsylvania County
870 CASCADE MILL RD	CASCADE	VA	24069	36.62802	-79.6752	R	Unserved	Pittsylvania County
1481 RIVER RIDGE RD	DANVILLE	VA	24541	36.62804	-79.526	R	Unserved	Pittsylvania County
485 ASTIN LN BLDG 2	DANVILLE	VA	24540	36.62805	-79.4837	R	Unserved	Pittsylvania County
1645 RIVER RIDGE RD	DANVILLE	VA	24541	36.62807	-79.5271	R	Unserved	Pittsylvania County
451 IRIS LN	DANVILLE	VA	24540	36.62811	-79.4138	R	Unserved	Pittsylvania County
15361 MARTINSVILLE HWY	CASCADE	VA	24069	36.62814	-79.6606	R	Unserved	Pittsylvania County
2529 HILLSIDE RD	RINGGOLD	VA	24586	36.6283	-79.2811	R	Unserved	Pittsylvania County
2080 RIVER RIDGE RD	DANVILLE	VA	24541	36.6283	-79.5338	R	Unserved	Pittsylvania County
960 CASCADE MILL RD	CASCADE	VA	24069	36.62834	-79.674	R	Unserved	Pittsylvania County
3401 COUNTRYSIDE DR	RINGGOLD	VA	24586	36.62843	-79.2961	R	Unserved	Pittsylvania County
502 NEW HOPE RD	RINGGOLD	VA	24586	36.62847	-79.2666	R	Underserv	Pittsylvania County
241 HARDY CREEK LN	DANVILLE	VA	24541	36.62852	-79.5548	R	Unserved	Pittsylvania County
897 NEW HOPE RD	RINGGOLD	VA	24586	36.62863	-79.2639	R	Unserved	Pittsylvania County
401 COUNTRY DR BLDG 2	RINGGOLD	VA	24586	36.62866	-79.2589	R	Unserved	Pittsylvania County
1604 OLD QUARRY RD	RINGGOLD	VA	24586	36.62871	-79.3421	R	Unserved	Pittsylvania County
828 EASY RUN RD	DANVILLE	VA	24540	36.62872	-79.4263	R	Unserved	Pittsylvania County
585 NEW HOPE RD	RINGGOLD	VA	24586	36.62874	-79.2614	R	Underserv	Pittsylvania County
517 ASTIN LN	DANVILLE	VA	24540	36.62878	-79.4855	R	Unserved	Pittsylvania County
1088 WALNUT CREEK RD	DANVILLE	VA	24540	36.62885	-79.423	R	Unserved	Pittsylvania County
549 IRIS LN	DANVILLE	VA	24540	36.62887	-79.4091	R	Unserved	Pittsylvania County
771 NEW HOPE RD	RINGGOLD	VA	24586	36.6292	-79.2635	R	Underserv	Pittsylvania County
570 IRIS LN	DANVILLE	VA	24540	36.6293	-79.4088	R	Unserved	Pittsylvania County

495 COUNTRY DR	RINGGOLD	VA	24586	36.62937	-79.2588	R	Underserv	Pittsylvania County
241 HARDY CREEK LN BLDG 2	DANVILLE	VA	24541	36.62944	-79.5546	R	Unserved	Pittsylvania County
860 CASCADE MILL RD	CASCADE	VA	24069	36.62946	-79.6721	R	Underserv	Pittsylvania County
2421 HILLSIDE RD	RINGGOLD	VA	24586	36.62951	-79.2805	R	Unserved	Pittsylvania County
2941 INMAN RD BLDG 2	DANVILLE	VA	24541	36.62954	-79.5924	R	Unserved	Pittsylvania County
3625 OLD RICHMOND RD	DANVILLE	VA	24540	36.62956	-79.3588	R	Underserv	Pittsylvania County
460 CARTER FARMS LN	DANVILLE	VA	24540	36.62958	-79.4755	R	Unserved	Pittsylvania County
485 ASTIN LN	DANVILLE	VA	24540	36.62961	-79.4847	R	Unserved	Pittsylvania County
741 FERGUSON RD	RINGGOLD	VA	24586	36.62964	-79.3019	R	Underserv	Pittsylvania County
559 IRIS LN	DANVILLE	VA	24540	36.62965	-79.4113	R	Unserved	Pittsylvania County
2536 HILLSIDE RD BLDG 2	RINGGOLD	VA	24586	36.62966	-79.2855	R	Unserved	Pittsylvania County
111 LOCUST DR	CASCADE	VA	24069	36.62976	-79.6685	R	Unserved	Pittsylvania County
565 COUNTRY DR	RINGGOLD	VA	24586	36.62976	-79.2554	R	Underserv	Pittsylvania County
2697 RINGGOLD CHURCH RD	RINGGOLD	VA	24586	36.62977	-79.317	R	Underserv	Pittsylvania County
778 NEW HOPE RD	RINGGOLD	VA	24586	36.6298	-79.2652	R	Underserv	Pittsylvania County
701 NEW HOPE RD	RINGGOLD	VA	24586	36.62982	-79.263	R	Unserved	Pittsylvania County
3601 COUNTRYSIDE DR	RINGGOLD	VA	24586	36.62988	-79.2547	R	Underserv	Pittsylvania County
700 CASCADE MILL RD BLDG 2	CASCADE	VA	24069	36.6299	-79.6696	R	Underserv	Pittsylvania County
316 OLD CABIN TRL	RINGGOLD	VA	24586	36.63004	-79.3129	R	Underserv	Pittsylvania County
525 COUNTRY DR	RINGGOLD	VA	24586	36.6301	-79.2572	R	Unserved	Pittsylvania County
700 CASCADE MILL RD	CASCADE	VA	24069	36.63036	-79.6694	R	Underserv	Pittsylvania County
700 NEW HOPE RD	RINGGOLD	VA	24586	36.63044	-79.264	R	Underserv	Pittsylvania County
1220 OLD QUARRY RD	RINGGOLD	VA	24586	36.63045	-79.349	R	Underserv	Pittsylvania County
576 EASY RUN RD	DANVILLE	VA	24540	36.63046	-79.4274	R	Unserved	Pittsylvania County
616 GLORIA LN	RINGGOLD	VA	24586	36.63053	-79.33	R	Unserved	Pittsylvania County
317 OLD CABIN TRL	RINGGOLD	VA	24586	36.63059	-79.3132	R	Unserved	Pittsylvania County
735 FERGUSON RD	RINGGOLD	VA	24586	36.63061	-79.3046	R	Unserved	Pittsylvania County
3168 ROCKSPRINGS RD	RINGGOLD	VA	24586	36.63067	-79.2541	R	Underserv	Pittsylvania County
2309 HILLSIDE RD	RINGGOLD	VA	24586	36.63067	-79.2802	R	Unserved	Pittsylvania County
280 HARDY CREEK LN	DANVILLE	VA	24541	36.6307	-79.5551	R	Unserved	Pittsylvania County
335 OLD CABIN TRL	RINGGOLD	VA	24586	36.63074	-79.3127	R	Underserv	Pittsylvania County
891 WALNUT CREEK RD	DANVILLE	VA	24540	36.63074	-79.4174	R	Unserved	Pittsylvania County
110 DOE TRL	CASCADE	VA	24069	36.63093	-79.6073	R	Unserved	Pittsylvania County
720 CASCADE MILL RD	CASCADE	VA	24069	36.63109	-79.6712	R	Unserved	Pittsylvania County

3140 ROCKSPRINGS RD	RINGGOLD	VA	24586	36.63109	-79.2542	R	Underserv	Pittsylvania County
1789 FERGUSON RD	RINGGOLD	VA	24586	36.63111	-79.2937	R	Underserv	Pittsylvania County
1326 OLD QUARRY RD	RINGGOLD	VA	24586	36.63121	-79.3445	R	Unserved	Pittsylvania County
3626 MOUNT CROSS RD	DANVILLE	VA	24540	36.63141	-79.4633	R	Unserved	Pittsylvania County
3096 ROCKSPRINGS RD	RINGGOLD	VA	24586	36.63147	-79.2543	R	Underserv	Pittsylvania County
640 NEW HOPE RD	RINGGOLD	VA	24586	36.63149	-79.2627	R	Underserv	Pittsylvania County
3054 ROCKSPRINGS RD	RINGGOLD	VA	24586	36.6316	-79.2568	R	Unserved	Pittsylvania County
592 CASCADE MILL RD	CASCADE	VA	24069	36.63161	-79.6689	R	Unserved	Pittsylvania County
521 CASCADE MILL RD	CASCADE	VA	24069	36.63167	-79.6672	R	Underserv	Pittsylvania County
3835 OLD RICHMOND RD	DANVILLE	VA	24540	36.6317	-79.3606	R	Underserv	Pittsylvania County
125 HARDY CREEK LN	DANVILLE	VA	24541	36.6317	-79.5543	R	Unserved	Pittsylvania County
3080 ROCKSPRINGS RD	RINGGOLD	VA	24586	36.63174	-79.2544	R	Underserv	Pittsylvania County
2069 STONY MILL SCHOOL RD	DANVILLE	VA	24541	36.63187	-79.576	R	Unserved	Pittsylvania County
518 CASCADE MILL RD	CASCADE	VA	24069	36.63187	-79.6685	R	Unserved	Pittsylvania County
1979 HILLSIDE RD	RINGGOLD	VA	24586	36.63191	-79.2746	R	Unserved	Pittsylvania County
1377 DEERCREST LN	DANVILLE	VA	24541	36.63193	-79.5635	R	Unserved	Pittsylvania County
440 ROCKING CHAIR RD BLDG 2	DANVILLE	VA	24540	36.63194	-79.4161	R	Unserved	Pittsylvania County
455 CASCADE MILL RD	CASCADE	VA	24069	36.63198	-79.6659	R	Underserv	Pittsylvania County
2345 STONY MILL SCHOOL RD	DANVILLE	VA	24541	36.63198	-79.5832	R	Unserved	Pittsylvania County
335 NEW HOPE RD	RINGGOLD	VA	24586	36.63204	-79.2585	R	Underserv	Pittsylvania County
181 NEW HOPE RD	RINGGOLD	VA	24586	36.6321	-79.2563	R	Underserv	Pittsylvania County
618 IRIS LN	DANVILLE	VA	24540	36.63214	-79.408	R	Unserved	Pittsylvania County
410 GLORIA LN	RINGGOLD	VA	24586	36.6322	-79.3271	R	Unserved	Pittsylvania County
2189 HILLSIDE RD	RINGGOLD	VA	24586	36.63233	-79.2803	R	Unserved	Pittsylvania County
737 FERGUSON RD	RINGGOLD	VA	24586	36.63235	-79.3042	R	Unserved	Pittsylvania County
377 ASTIN LN	DANVILLE	VA	24540	36.63252	-79.4836	R	Unserved	Pittsylvania County
310 COLEMAN ESTATES RD	DANVILLE	VA	24540	36.63262	-79.4121	R	Unserved	Pittsylvania County
280 OAK CREST RD	DANVILLE	VA	24540	36.63269	-79.3565	R	Underserv	Pittsylvania County
264 CARTER FARMS LN	DANVILLE	VA	24540	36.63291	-79.4759	R	Unserved	Pittsylvania County
245 HUNDRED ACRE RD	RINGGOLD	VA	24586	36.63293	-79.2561	R	Unserved	Pittsylvania County
160 SUGAR TREE LN	CASCADE	VA	24069	36.63297	-79.6428	R	Underserv	Pittsylvania County
2992 ROCKSPRINGS RD	RINGGOLD	VA	24586	36.63304	-79.2545	R	Underserv	Pittsylvania County
31 OAK CREST RD	DANVILLE	VA	24540	36.63304	-79.3626	R	Underserv	Pittsylvania County
1021 OLD QUARRY RD	RINGGOLD	VA	24586	36.63313	-79.3493	R	Unserved	Pittsylvania County

430 GLORIA LN	RINGGOLD	VA	24586	36.63319	-79.3269	R	Unserved	Pittsylvania County
2972 ROCKSPRINGS RD	RINGGOLD	VA	24586	36.63334	-79.2547	R	Underserved	Pittsylvania County
469 HUNDRED ACRE RD BLDG 2	RINGGOLD	VA	24586	36.63337	-79.2605	R	Underserved	Pittsylvania County
1510 DEERCREST LN	DANVILLE	VA	24541	36.63348	-79.569	R	Unserved	Pittsylvania County
565 HUNDRED ACRE RD	RINGGOLD	VA	24586	36.63351	-79.2618	R	Underserved	Pittsylvania County
469 HUNDRED ACRE RD	RINGGOLD	VA	24586	36.63353	-79.2613	R	Underserved	Pittsylvania County
581 HUNDRED ACRE RD	RINGGOLD	VA	24586	36.63357	-79.2624	R	Underserved	Pittsylvania County
2948 ROCKSPRINGS RD	RINGGOLD	VA	24586	36.63359	-79.2547	R	Underserved	Pittsylvania County
260 SUGARTREE CREEK LN	CASCADE	VA	24069	36.63362	-79.6335	R	Underserved	Pittsylvania County
667 IRIS LN	DANVILLE	VA	24540	36.63366	-79.4077	R	Unserved	Pittsylvania County
599 HUNDRED ACRE RD	RINGGOLD	VA	24586	36.63367	-79.2634	R	Underserved	Pittsylvania County
285 HUNDRED ACRE RD	RINGGOLD	VA	24586	36.63369	-79.257	R	Underserved	Pittsylvania County
263 HUNDRED ACRE RD	RINGGOLD	VA	24586	36.63369	-79.2567	R	Unserved	Pittsylvania County
1340 RAVEN HOLLOW RD	RINGGOLD	VA	24586	36.6337	-79.2989	R	Underserved	Pittsylvania County
221 HUNDRED ACRE RD	RINGGOLD	VA	24586	36.63381	-79.2556	R	Underserved	Pittsylvania County
2149 FERGUSON RD	RINGGOLD	VA	24586	36.63384	-79.2885	R	Unserved	Pittsylvania County
385 HUNDRED ACRE RD	RINGGOLD	VA	24586	36.63384	-79.2585	R	Unserved	Pittsylvania County
393 HUNDRED ACRE RD	RINGGOLD	VA	24586	36.63385	-79.2593	R	Underserved	Pittsylvania County
1271 RAVEN HOLLOW RD	RINGGOLD	VA	24586	36.63391	-79.2975	R	Underserved	Pittsylvania County
2920 ROCKSPRINGS RD	RINGGOLD	VA	24586	36.63391	-79.2548	R	Underserved	Pittsylvania County
178 SUGAR TREE LN	CASCADE	VA	24069	36.63412	-79.6416	R	Unserved	Pittsylvania County
193 WOODFINCH RD	DANVILLE	VA	24541	36.63454	-79.5593	R	Unserved	Pittsylvania County
1977 HILLSIDE RD	RINGGOLD	VA	24586	36.63455	-79.2717	R	Unserved	Pittsylvania County
635 HUNDRED ACRE RD	RINGGOLD	VA	24586	36.63468	-79.267	R	Unserved	Pittsylvania County
1076 RAVEN HOLLOW RD BLDG 2	RINGGOLD	VA	24586	36.6347	-79.3027	R	Underserved	Pittsylvania County
2287 RINGGOLD CHURCH RD	RINGGOLD	VA	24586	36.63493	-79.3133	R	Unserved	Pittsylvania County
652 OAK CREST RD BLDG 2	DANVILLE	VA	24540	36.63514	-79.3527	R	Underserved	Pittsylvania County
152 CREEKVIEW LN	CASCADE	VA	24069	36.63527	-79.6305	R	Unserved	Pittsylvania County
276 CREEKVIEW LN	CASCADE	VA	24069	36.63549	-79.6312	R	Unserved	Pittsylvania County
210 SUGAR TREE LN	CASCADE	VA	24069	36.6355	-79.6408	R	Unserved	Pittsylvania County
100 WOODFINCH CIR	DANVILLE	VA	24541	36.63552	-79.5568	R	Unserved	Pittsylvania County
209 WOODFINCH RD	DANVILLE	VA	24541	36.63555	-79.556	R	Unserved	Pittsylvania County
1041 RAVEN HOLLOW RD	RINGGOLD	VA	24586	36.63574	-79.3035	R	Underserved	Pittsylvania County
381 CREEKVIEW LN	CASCADE	VA	24069	36.63599	-79.6321	R	Unserved	Pittsylvania County

778 RAVEN HOLLOW RD	RINGGOLD	VA	24586	36.63601	-79.3031	R	Underserv	Pittsylvania County
388 CREEKVIEW LN	CASCADE	VA	24069	36.63608	-79.6318	R	Unserved	Pittsylvania County
4123 OLD RICHMOND RD	DANVILLE	VA	24540	36.63623	-79.3566	R	Unserved	Pittsylvania County
4340 MOUNT CROSS RD	DANVILLE	VA	24540	36.63629	-79.4694	R	Unserved	Pittsylvania County
677 OAK CREST RD	DANVILLE	VA	24540	36.63635	-79.3522	R	Underserv	Pittsylvania County
444 WHITE DR BLDG 2	RINGGOLD	VA	24586	36.63653	-79.2605	R	Unserved	Pittsylvania County
1885 HILLSIDE RD	RINGGOLD	VA	24586	36.63685	-79.2755	B	Underserv	Pittsylvania County
544 CREEKVIEW LN	CASCADE	VA	24069	36.63694	-79.6321	R	Unserved	Pittsylvania County
914 OAK CREST RD	DANVILLE	VA	24540	36.63703	-79.3549	R	Underserv	Pittsylvania County
147 SUGAR LAKE DR	DANVILLE	VA	24541	36.63742	-79.5894	R	Unserved	Pittsylvania County
800 APPLE LN	DANVILLE	VA	24540	36.63744	-79.4353	R	Unserved	Pittsylvania County
541 CREEKVIEW LN	CASCADE	VA	24069	36.63752	-79.6338	R	Underserv	Pittsylvania County
701 APPLE LN	DANVILLE	VA	24540	36.63752	-79.434	R	Unserved	Pittsylvania County
324 WOODFINCH CIR	DANVILLE	VA	24541	36.63753	-79.5576	R	Unserved	Pittsylvania County
1075 STONY MILL SCHOOL RD	DANVILLE	VA	24541	36.63765	-79.5625	R	Unserved	Pittsylvania County
472 SONG BIRD LN	DANVILLE	VA	24540	36.63801	-79.423	R	Unserved	Pittsylvania County
568 SONG BIRD LN	DANVILLE	VA	24540	36.63804	-79.4257	R	Unserved	Pittsylvania County
4213 OLD RICHMOND RD	DANVILLE	VA	24540	36.63804	-79.36	B	Unserved	Pittsylvania County
1080 HONEY RD	DANVILLE	VA	24540	36.63809	-79.4439	R	Unserved	Pittsylvania County
4408 OLD RICHMOND RD BLDG 2	DANVILLE	VA	24540	36.63874	-79.3556	R	Unserved	Pittsylvania County
524 WALNUT CREEK RD	DANVILLE	VA	24540	36.63875	-79.4191	R	Unserved	Pittsylvania County
1413 PINECROFT RD	DANVILLE	VA	24540	36.63891	-79.4697	R	Unserved	Pittsylvania County
11000 DANVILLE EXPY	DANVILLE	VA	24540	36.63926	-79.3619	R	Unserved	Pittsylvania County
4315 GOLF CLUB RD	DANVILLE	VA	24540	36.63928	-79.4582	R	Unserved	Pittsylvania County
894 HONEY RD	DANVILLE	VA	24540	36.63934	-79.4457	R	Unserved	Pittsylvania County
4408 OLD RICHMOND RD	DANVILLE	VA	24540	36.63936	-79.3568	R	Underserv	Pittsylvania County
422 RAVEN HOLLOW RD	RINGGOLD	VA	24586	36.63943	-79.3117	R	Unserved	Pittsylvania County
1007 RAVEN HOLLOW RD	RINGGOLD	VA	24586	36.63972	-79.3043	R	Underserv	Pittsylvania County
894 TWIN ARCH DR	DANVILLE	VA	24540	36.63978	-79.3676	R	Underserv	Pittsylvania County
1305 BENNETT DR	RINGGOLD	VA	24586	36.63988	-79.2869	R	Unserved	Pittsylvania County
499 BRANCH CT	DANVILLE	VA	24540	36.63988	-79.4675	R	Unserved	Pittsylvania County
1574 BENNETT DR	RINGGOLD	VA	24586	36.63991	-79.2937	R	Unserved	Pittsylvania County
1415 PINECROFT RD	DANVILLE	VA	24540	36.63992	-79.4683	R	Unserved	Pittsylvania County
778 HONEY RD	DANVILLE	VA	24540	36.63996	-79.4478	R	Unserved	Pittsylvania County

212 APPLE LN	DANVILLE	VA	24540	36.63997	-79.4325	R	Unserved	Pittsylvania County
240 WILDFLOWER RD	DANVILLE	VA	24540	36.63997	-79.455	R	Unserved	Pittsylvania County
399 HICKORY CT BLDG 2	DANVILLE	VA	24540	36.64014	-79.4691	R	Unserved	Pittsylvania County
401 STILL SPRING DR	DANVILLE	VA	24541	36.6403	-79.6013	R	Underserv	Pittsylvania County
399 HICKORY CT	DANVILLE	VA	24540	36.64031	-79.4686	R	Unserved	Pittsylvania County
413 RAVEN HOLLOW RD	RINGGOLD	VA	24586	36.64033	-79.3114	R	Underserv	Pittsylvania County
999 TWIN OAKES LN	RINGGOLD	VA	24586	36.64037	-79.3009	R	Unserved	Pittsylvania County
851 TWIN ARCH DR	DANVILLE	VA	24540	36.64091	-79.3722	R	Underserv	Pittsylvania County
US 58	AXTON	VA	24054	36.64097	-79.6527	R	Unserved	Pittsylvania County
520 WILES RD	RINGGOLD	VA	24586	36.64109	-79.2619	R	Unserved	Pittsylvania County
760 HONEY RD	DANVILLE	VA	24540	36.64112	-79.4476	R	Unserved	Pittsylvania County
306 OTTAWA DR	DANVILLE	VA	24540	36.6415	-79.496	R	Unserved	Pittsylvania County
492 WILES RD	RINGGOLD	VA	24586	36.64175	-79.2605	R	Underserv	Pittsylvania County
436 WILES RD	RINGGOLD	VA	24586	36.64196	-79.2587	R	Underserv	Pittsylvania County
245 SUGARTREE MANOR DR	DANVILLE	VA	24541	36.64217	-79.602	R	Underserv	Pittsylvania County
4833 OLD RICHMOND RD	DANVILLE	VA	24540	36.64235	-79.3522	R	Underserv	Pittsylvania County
5590 MOUNT CROSS RD	DANVILLE	VA	24540	36.64238	-79.4892	R	Unserved	Pittsylvania County
580 HONEY RD	DANVILLE	VA	24540	36.64242	-79.4496	R	Unserved	Pittsylvania County
504 WILES RD	RINGGOLD	VA	24586	36.64261	-79.2618	R	Unserved	Pittsylvania County
4687 OLD RICHMOND RD	DANVILLE	VA	24540	36.64266	-79.3554	R	Unserved	Pittsylvania County
3376 LANIERS MILL RD	DANVILLE	VA	24540	36.64287	-79.4854	R	Unserved	Pittsylvania County
298 WILES RD	RINGGOLD	VA	24586	36.64302	-79.2575	R	Underserv	Pittsylvania County
1816 HILLSIDE RD	RINGGOLD	VA	24586	36.64328	-79.2741	R	Unserved	Pittsylvania County
316 WILES RD	RINGGOLD	VA	24586	36.64336	-79.2584	R	Underserv	Pittsylvania County
223 RIVERVIEW DR	DANVILLE	VA	24541	36.64341	-79.4083	R	Underserv	Pittsylvania County
5889 MOUNT CROSS RD	DANVILLE	VA	24540	36.6435	-79.4895	R	Unserved	Pittsylvania County
2137 PEACH ORCHARD RD	AXTON	VA	24054	36.64365	-79.6532	R	Unserved	Pittsylvania County
4298 MARTIN DR	AXTON	VA	24054	36.64376	-79.6697	R	Underserv	Pittsylvania County
150 MANOR LN	DANVILLE	VA	24541	36.64419	-79.5946	R	Unserved	Pittsylvania County
950 TWIN OAKES LN	RINGGOLD	VA	24586	36.64426	-79.3003	R	Unserved	Pittsylvania County
575 BENNETT DR	RINGGOLD	VA	24586	36.64431	-79.2938	R	Unserved	Pittsylvania County
2136 ROCKSPRINGS RD	RINGGOLD	VA	24586	36.64454	-79.2534	R	Underserv	Pittsylvania County
1390 STONY MILL RD	DANVILLE	VA	24540	36.64464	-79.5383	R	Unserved	Pittsylvania County
2128 ROCKSPRINGS RD	RINGGOLD	VA	24586	36.64479	-79.2533	B	Underserv	Pittsylvania County

424 HEDGEHOG WAY	DANVILLE	VA	24540	36.64481	-79.4062	Non-R	Unserved	Pittsylvania County
1033 RINGGOLD CHURCH RD	RINGGOLD	VA	24586	36.64483	-79.3051	R	Underserved	Pittsylvania County
1065 RINGGOLD CHURCH RD	RINGGOLD	VA	24586	36.64497	-79.3059	R	Unserved	Pittsylvania County
409 TWIN OAKES LN	RINGGOLD	VA	24586	36.64509	-79.3036	R	Unserved	Pittsylvania County
2092 ROCKSPRINGS RD	RINGGOLD	VA	24586	36.64515	-79.2532	R	Underserved	Pittsylvania County
16640 MARTINSVILLE HWY	AXTON	VA	24054	36.64532	-79.6735	R	Unserved	Pittsylvania County
3988 MARTIN DR	AXTON	VA	24054	36.64555	-79.6681	R	Unserved	Pittsylvania County
4775 OLD RICHMOND RD	DANVILLE	VA	24540	36.64572	-79.3568	R	Unserved	Pittsylvania County
425 BENNETT DR	RINGGOLD	VA	24586	36.6458	-79.2957	R	Underserved	Pittsylvania County
1217 RINGGOLD CHURCH RD	RINGGOLD	VA	24586	36.6458	-79.308	R	Underserved	Pittsylvania County
220 HONEY RD	DANVILLE	VA	24540	36.64581	-79.4535	R	Unserved	Pittsylvania County
2000 ROCKSPRINGS RD BLDG 2	RINGGOLD	VA	24586	36.64624	-79.2556	R	Underserved	Pittsylvania County
299 SUGARTREE MANOR DR	DANVILLE	VA	24541	36.64636	-79.6041	R	Unserved	Pittsylvania County
2265 PEACH ORCHARD RD	AXTON	VA	24054	36.64641	-79.6552	R	Underserved	Pittsylvania County
1888 ROCKSPRINGS RD	RINGGOLD	VA	24586	36.64646	-79.2565	R	Underserved	Pittsylvania County
1181 HILLSIDE RD	RINGGOLD	VA	24586	36.64652	-79.2806	R	Underserved	Pittsylvania County
2101 PEACH ORCHARD RD	AXTON	VA	24054	36.64657	-79.6521	R	Unserved	Pittsylvania County
4781 OLD RICHMOND RD	DANVILLE	VA	24540	36.64672	-79.3557	R	Unserved	Pittsylvania County
1906 ROCKSPRINGS RD	RINGGOLD	VA	24586	36.64681	-79.2561	R	Underserved	Pittsylvania County
1896 ROCKSPRINGS RD	RINGGOLD	VA	24586	36.64681	-79.2557	R	Underserved	Pittsylvania County
1926 ROCKSPRINGS RD	RINGGOLD	VA	24586	36.64692	-79.2566	R	Unserved	Pittsylvania County
1715 PLANTATION DR	AXTON	VA	24054	36.64697	-79.678	R	Unserved	Pittsylvania County
5096 KENTUCK RD	RINGGOLD	VA	24586	36.64715	-79.3116	B	Underserved	Pittsylvania County
1580 INMAN RD	DANVILLE	VA	24541	36.64724	-79.5928	R	Underserved	Pittsylvania County
940 HILLSIDE RD BLDG 2	RINGGOLD	VA	24586	36.64728	-79.2876	R	Underserved	Pittsylvania County
2000 ROCKSPRINGS RD	RINGGOLD	VA	24586	36.6473	-79.2583	R	Unserved	Pittsylvania County
944 HILLSIDE RD	RINGGOLD	VA	24586	36.64731	-79.2885	R	Unserved	Pittsylvania County
1717 PLANTATION DR	AXTON	VA	24054	36.64732	-79.6765	R	Unserved	Pittsylvania County
1954 ROCKSPRINGS RD	RINGGOLD	VA	24586	36.64734	-79.2559	R	Unserved	Pittsylvania County
1753 PLANTATION DR	AXTON	VA	24054	36.64737	-79.679	R	Unserved	Pittsylvania County
3872 MARTIN DR	AXTON	VA	24054	36.64746	-79.6659	R	Underserved	Pittsylvania County
1713 PLANTATION DR	AXTON	VA	24054	36.64752	-79.677	R	Unserved	Pittsylvania County
1242 HILLSIDE RD	RINGGOLD	VA	24586	36.64755	-79.2874	R	Unserved	Pittsylvania County
3854 GOLF CLUB RD	DANVILLE	VA	24540	36.64755	-79.4579	R	Unserved	Pittsylvania County

5160 OLD RICHMOND RD	DANVILLE	VA	24540	36.64757	-79.3474	R	Underserv	Pittsylvania County
1495 TWIN ARCH DR	DANVILLE	VA	24540	36.64765	-79.3707	R	Unserved	Pittsylvania County
1705 PLANTATION DR	AXTON	VA	24054	36.64768	-79.6782	R	Unserved	Pittsylvania County
1709 PLANTATION DR	AXTON	VA	24054	36.64771	-79.6775	R	Unserved	Pittsylvania County
5237 OLD RICHMOND RD	DANVILLE	VA	24540	36.64771	-79.351	R	Unserved	Pittsylvania County
940 HILLSIDE RD	RINGGOLD	VA	24586	36.64786	-79.2858	R	Unserved	Pittsylvania County
1711 PLANTATION DR	AXTON	VA	24054	36.64796	-79.6787	R	Unserved	Pittsylvania County
1689 PLANTATION DR	AXTON	VA	24054	36.64829	-79.6783	R	Unserved	Pittsylvania County
592 INMAN RD	DANVILLE	VA	24541	36.6486	-79.5873	R	Unserved	Pittsylvania County
3870 MARTIN DR S-2	AXTON	VA	24054	36.64861	-79.6655	B	Unserved	Pittsylvania County
316 CHESTNUT RD	DANVILLE	VA	24540	36.64873	-79.4883	R	Unserved	Pittsylvania County
1617 PLANTATION DR	AXTON	VA	24054	36.64889	-79.6782	R	Unserved	Pittsylvania County
300 HOWERTON LN	DANVILLE	VA	24540	36.64896	-79.4146	R	Unserved	Pittsylvania County
1732 ROCKSPRINGS RD	RINGGOLD	VA	24586	36.64913	-79.2562	R	Unserved	Pittsylvania County
1124 ROCKSPRINGS RD	RINGGOLD	VA	24586	36.64937	-79.267	R	Unserved	Pittsylvania County
3740 MARTIN DR	AXTON	VA	24054	36.6494	-79.6654	R	Underserv	Pittsylvania County
1605 PLANTATION DR	AXTON	VA	24054	36.6495	-79.6782	R	Unserved	Pittsylvania County
488 SILVER CREEK LN	DANVILLE	VA	24540	36.64954	-79.5348	R	Unserved	Pittsylvania County
5390 OLD RICHMOND RD	DANVILLE	VA	24540	36.64955	-79.3444	R	Unserved	Pittsylvania County
1571 PLANTATION DR	AXTON	VA	24054	36.64989	-79.6779	R	Unserved	Pittsylvania County
592 ARNN LN	DANVILLE	VA	24540	36.65005	-79.569	B	Underserv	Pittsylvania County
5392 OLD RICHMOND RD	DANVILLE	VA	24540	36.65026	-79.3457	R	Unserved	Pittsylvania County
854 BENNETT DR	RINGGOLD	VA	24586	36.65031	-79.2928	R	Underserv	Pittsylvania County
5147 KENTUCK RD	RINGGOLD	VA	24586	36.65035	-79.313	R	Unserved	Pittsylvania County
1521 PLANTATION DR	AXTON	VA	24054	36.65039	-79.6776	R	Unserved	Pittsylvania County
5163 KENTUCK RD	RINGGOLD	VA	24586	36.65062	-79.313	R	Unserved	Pittsylvania County
1485 PLANTATION DR	AXTON	VA	24054	36.65071	-79.6775	R	Unserved	Pittsylvania County
5169 KENTUCK RD	RINGGOLD	VA	24586	36.65079	-79.313	R	Unserved	Pittsylvania County
1770 TWIN ARCH DR	DANVILLE	VA	24540	36.65085	-79.3666	R	Underserv	Pittsylvania County
2572 LANIERS MILL RD	DANVILLE	VA	24540	36.65092	-79.4805	R	Unserved	Pittsylvania County
5239 KENTUCK RD	RINGGOLD	VA	24586	36.65097	-79.3118	R	Unserved	Pittsylvania County
5203 KENTUCK RD	RINGGOLD	VA	24586	36.651	-79.3127	R	Unserved	Pittsylvania County
5209 KENTUCK RD	RINGGOLD	VA	24586	36.65113	-79.3127	R	Unserved	Pittsylvania County
5241 KENTUCK RD	RINGGOLD	VA	24586	36.6512	-79.3119	R	Unserved	Pittsylvania County

5213 KENTUCK RD	RINGGOLD	VA	24586	36.65126	-79.3127	R	Unserved	Pittsylvania County
1493 PLANTATION DR	AXTON	VA	24054	36.65128	-79.6785	R	Unserved	Pittsylvania County
5229 KENTUCK RD BLDG 3	RINGGOLD	VA	24586	36.65141	-79.3123	R	Unserved	Pittsylvania County
5217 KENTUCK RD	RINGGOLD	VA	24586	36.65144	-79.3128	R	Unserved	Pittsylvania County
1381 PLANTATION DR	AXTON	VA	24054	36.65168	-79.6767	R	Unserved	Pittsylvania County
1034 ROCKSPRINGS RD	RINGGOLD	VA	24586	36.65172	-79.2631	R	Unserved	Pittsylvania County
2534 LANIERS MILL RD	DANVILLE	VA	24540	36.65173	-79.4803	R	Unserved	Pittsylvania County
2492 LANIERS MILL RD	DANVILLE	VA	24540	36.65175	-79.4791	R	Unserved	Pittsylvania County
118 DOUBLETREE CT	DANVILLE	VA	24540	36.65179	-79.461	R	Unserved	Pittsylvania County
2282 LANIERS MILL RD	DANVILLE	VA	24540	36.65184	-79.4773	R	Unserved	Pittsylvania County
5347 KENTUCK RD	RINGGOLD	VA	24586	36.6519	-79.3104	R	Underservi	Pittsylvania County
1424 ROCKSPRINGS RD	RINGGOLD	VA	24586	36.652	-79.2601	R	Underservi	Pittsylvania County
185 BENNETT DR	RINGGOLD	VA	24586	36.65207	-79.2984	R	Underservi	Pittsylvania County
5449 KENTUCK RD	RINGGOLD	VA	24586	36.65224	-79.3091	R	Unserved	Pittsylvania County
1388 ROCKSPRINGS RD	RINGGOLD	VA	24586	36.65225	-79.2609	R	Underservi	Pittsylvania County
136 DOUBLETREE CT	DANVILLE	VA	24540	36.65227	-79.4602	R	Unserved	Pittsylvania County
170 DOUBLETREE CT	DANVILLE	VA	24540	36.65228	-79.4592	R	Unserved	Pittsylvania County
1461 RIDGECREST DR	DANVILLE	VA	24540	36.6525	-79.4313	R	Unserved	Pittsylvania County
2293 LANIERS MILL RD	DANVILLE	VA	24540	36.65255	-79.4763	R	Unserved	Pittsylvania County
62 DOUBLETREE CT	DANVILLE	VA	24540	36.65265	-79.4623	R	Unserved	Pittsylvania County
900 INMAN RD	DANVILLE	VA	24541	36.65278	-79.5807	R	Unserved	Pittsylvania County
1290 ROCKSPRINGS RD	RINGGOLD	VA	24586	36.65278	-79.2621	R	Unserved	Pittsylvania County
197 DOUBLETREE CT	DANVILLE	VA	24540	36.65279	-79.4594	R	Unserved	Pittsylvania County
499 RINGGOLD CHURCH RD	RINGGOLD	VA	24586	36.65315	-79.2982	R	Underservi	Pittsylvania County
2300 LANIERS MILL RD	DANVILLE	VA	24540	36.65316	-79.4761	R	Unserved	Pittsylvania County
48 DOUBLETREE CT	DANVILLE	VA	24540	36.65327	-79.4626	R	Unserved	Pittsylvania County
3308 GOLF CLUB RD	DANVILLE	VA	24540	36.65328	-79.4566	R	Unserved	Pittsylvania County
57 DOUBLETREE CT	DANVILLE	VA	24540	36.65328	-79.4612	R	Unserved	Pittsylvania County
724 INMAN RD	DANVILLE	VA	24541	36.65333	-79.589	R	Unserved	Pittsylvania County
1244 GREEN FARM RD	DANVILLE	VA	24540	36.6534	-79.3316	R	Underservi	Pittsylvania County
1264 GREEN FARM RD	DANVILLE	VA	24540	36.65345	-79.3313	R	Underservi	Pittsylvania County
1290 GREEN FARM RD	DANVILLE	VA	24540	36.65351	-79.3309	R	Underservi	Pittsylvania County
1320 GREEN FARM RD	DANVILLE	VA	24540	36.65357	-79.3303	R	Underservi	Pittsylvania County
565 SYCAMORE CIR	DANVILLE	VA	24540	36.65358	-79.4592	R	Unserved	Pittsylvania County

287 DEERFIELD DR	RINGGOLD	VA	24586	36.65362	-79.2579	R	Underserv	Pittsylvania County
55 DOUBLETREE CT	DANVILLE	VA	24540	36.65366	-79.4615	R	Unserved	Pittsylvania County
1348 GREEN FARM RD	DANVILLE	VA	24540	36.65367	-79.3299	R	Underserv	Pittsylvania County
2020 TWIN ARCH DR	DANVILLE	VA	24540	36.6537	-79.3666	R	Underserv	Pittsylvania County
1388 GREEN FARM RD	DANVILLE	VA	24540	36.65374	-79.3294	R	Underserv	Pittsylvania County
1410 GREEN FARM RD	DANVILLE	VA	24540	36.65384	-79.3289	R	Underserv	Pittsylvania County
832 ROCKSPRINGS RD	RINGGOLD	VA	24586	36.65386	-79.2694	R	Unserved	Pittsylvania County
38 SYCAMORE CIR	DANVILLE	VA	24540	36.6539	-79.4626	R	Unserved	Pittsylvania County
10 SYCAMORE CIR	DANVILLE	VA	24540	36.65393	-79.4636	R	Unserved	Pittsylvania County
553 SYCAMORE CIR	DANVILLE	VA	24540	36.65394	-79.4579	R	Unserved	Pittsylvania County
1438 GREEN FARM RD	DANVILLE	VA	24540	36.65394	-79.3284	R	Underserv	Pittsylvania County
6506 WHITMELL SCHOOL RD BLDG 2	DANVILLE	VA	24540	36.65397	-79.5003	R	Unserved	Pittsylvania County
1456 GREEN FARM RD	DANVILLE	VA	24540	36.654	-79.3281	R	Underserv	Pittsylvania County
1500 GREEN FARM RD	DANVILLE	VA	24540	36.65418	-79.3271	R	Underserv	Pittsylvania County
1517 GREEN FARM RD	DANVILLE	VA	24540	36.65423	-79.3266	R	Underserv	Pittsylvania County
1560 GREEN FARM RD	DANVILLE	VA	24540	36.65424	-79.3265	R	Underserv	Pittsylvania County
68 SYCAMORE CIR	DANVILLE	VA	24540	36.65444	-79.461	R	Unserved	Pittsylvania County
1415 GREEN FARM RD	DANVILLE	VA	24540	36.65452	-79.3289	R	Underserv	Pittsylvania County
25 SYCAMORE CIR	DANVILLE	VA	24540	36.6546	-79.4631	R	Unserved	Pittsylvania County
45 SYCAMORE CIR	DANVILLE	VA	24540	36.65466	-79.4626	R	Unserved	Pittsylvania County
1045 GREEN FARM RD	DANVILLE	VA	24540	36.65477	-79.3337	R	Underserv	Pittsylvania County
180 F E KEATTS LN	AXTON	VA	24054	36.65477	-79.6665	R	Underserv	Pittsylvania County
1398 DOUBLE CREEK RD	SUTHERLIN	VA	24594	36.65487	-79.2162	R	Underserv	Pittsylvania County
455 SYCAMORE CIR	DANVILLE	VA	24540	36.65495	-79.4574	R	Unserved	Pittsylvania County
521 SYCAMORE CIR	DANVILLE	VA	24540	36.65501	-79.458	R	Unserved	Pittsylvania County
1565 GREEN FARM RD	DANVILLE	VA	24540	36.65502	-79.3267	R	Underserv	Pittsylvania County
1189 PLANTATION DR	AXTON	VA	24054	36.65505	-79.6765	R	Unserved	Pittsylvania County
405 SYCAMORE CIR	DANVILLE	VA	24540	36.65506	-79.4569	R	Unserved	Pittsylvania County
1570 GREEN FARM RD	DANVILLE	VA	24540	36.65507	-79.3256	R	Underserv	Pittsylvania County
61 SYCAMORE CIR	DANVILLE	VA	24540	36.65508	-79.4616	R	Unserved	Pittsylvania County
188 F E KEATTS LN	AXTON	VA	24054	36.6551	-79.6669	R	Underserv	Pittsylvania County
385 SYCAMORE CIR	DANVILLE	VA	24540	36.65531	-79.4563	R	Unserved	Pittsylvania County
4891 KENTUCK RD	RINGGOLD	VA	24586	36.65537	-79.3186	R	Unserved	Pittsylvania County
1619 GREEN FARM RD	DANVILLE	VA	24540	36.65544	-79.3264	R	Underserv	Pittsylvania County

1580 GREEN FARM RD	DANVILLE	VA	24540	36.65547	-79.3255	R	Underserv	Pittsylvania County
58 KENDALL PL	DANVILLE	VA	24540	36.65552	-79.4621	R	Unserved	Pittsylvania County
85 KENDALL PL	DANVILLE	VA	24540	36.65559	-79.4638	R	Unserved	Pittsylvania County
75 SYCAMORE CIR	DANVILLE	VA	24540	36.65559	-79.4615	R	Unserved	Pittsylvania County
501 DEERFIELD DR	RINGGOLD	VA	24586	36.65561	-79.2563	R	Unserved	Pittsylvania County
1595 GREEN FARM RD	DANVILLE	VA	24540	36.65579	-79.3265	R	Underserv	Pittsylvania County
1061 CAMPVIEW RD	DANVILLE	VA	24540	36.65584	-79.4826	R	Unserved	Pittsylvania County
765 DODSON LN	RINGGOLD	VA	24586	36.65587	-79.3078	R	Underserv	Pittsylvania County
86 KENDALL PL	DANVILLE	VA	24540	36.65603	-79.464	R	Unserved	Pittsylvania County
66 KENDALL PL	DANVILLE	VA	24540	36.65606	-79.4626	R	Unserved	Pittsylvania County
130 GALLERY RD	AXTON	VA	24054	36.65609	-79.6779	R	Unserved	Pittsylvania County
166 GALLERY RD	AXTON	VA	24054	36.65611	-79.6786	R	Unserved	Pittsylvania County
1679 GREEN FARM RD	DANVILLE	VA	24540	36.65613	-79.3256	R	Underserv	Pittsylvania County
300 GALLERY RD	AXTON	VA	24054	36.65613	-79.681	R	Unserved	Pittsylvania County
260 GALLERY RD	AXTON	VA	24054	36.65617	-79.6804	R	Unserved	Pittsylvania County
95 SYCAMORE CIR	DANVILLE	VA	24540	36.65634	-79.4616	R	Unserved	Pittsylvania County
1044 ROCKSPRINGS RD	RINGGOLD	VA	24586	36.65638	-79.2665	R	Unserved	Pittsylvania County
1626 GREEN FARM RD	DANVILLE	VA	24540	36.65646	-79.3258	R	Underserv	Pittsylvania County
1080 PLANTATION DR	AXTON	VA	24054	36.65649	-79.6777	R	Unserved	Pittsylvania County
655 DODSON LN	RINGGOLD	VA	24586	36.65664	-79.3087	R	Unserved	Pittsylvania County
1675 GREEN FARM RD	DANVILLE	VA	24540	36.65669	-79.3264	R	Underserv	Pittsylvania County
503 GALLERY RD	AXTON	VA	24054	36.65674	-79.6827	R	Unserved	Pittsylvania County
445 BLANKENSHIP RD	RINGGOLD	VA	24586	36.6568	-79.2737	R	Unserved	Pittsylvania County
281 SYCAMORE CIR	DANVILLE	VA	24540	36.65684	-79.456	R	Unserved	Pittsylvania County
1052 PLANTATION DR	AXTON	VA	24054	36.65693	-79.6777	R	Unserved	Pittsylvania County
402 GALLERY RD	AXTON	VA	24054	36.65694	-79.6819	R	Unserved	Pittsylvania County
1685 GREEN FARM RD	DANVILLE	VA	24540	36.65708	-79.3263	R	Unserved	Pittsylvania County
454 HAWKS RIDGE RD	DANVILLE	VA	24540	36.6571	-79.4569	R	Unserved	Pittsylvania County
90 KENDALL PL	DANVILLE	VA	24540	36.65713	-79.4635	R	Unserved	Pittsylvania County
1764 GREEN FARM RD	DANVILLE	VA	24540	36.65716	-79.3251	R	Underserv	Pittsylvania County
1028 PLANTATION DR	AXTON	VA	24054	36.65729	-79.6788	R	Unserved	Pittsylvania County
161 SYCAMORE CIR	DANVILLE	VA	24540	36.65729	-79.4577	R	Unserved	Pittsylvania County
1715 GREEN FARM RD	DANVILLE	VA	24540	36.65732	-79.3294	R	Underserv	Pittsylvania County
1012 PLANTATION DR	AXTON	VA	24054	36.65752	-79.6777	R	Unserved	Pittsylvania County

451 HAWKS RIDGE RD	DANVILLE	VA	24540	36.65753	-79.4559	R	Unserved	Pittsylvania County
6469 WHITMELL SCHOOL RD	DANVILLE	VA	24540	36.65759	-79.4938	R	Unserved	Pittsylvania County
155 SYCAMORE CIR	DANVILLE	VA	24540	36.6576	-79.4584	R	Unserved	Pittsylvania County
1177 PLANTATION DR BLDG 2	AXTON	VA	24054	36.65778	-79.6719	R	Unserved	Pittsylvania County
1396 RIDGECREST DR	DANVILLE	VA	24540	36.65779	-79.4327	R	Unserved	Pittsylvania County
101 SYCAMORE CIR	DANVILLE	VA	24540	36.65784	-79.4615	R	Unserved	Pittsylvania County
980 PLANTATION DR	AXTON	VA	24054	36.65789	-79.6778	R	Unserved	Pittsylvania County
1785 GREEN FARM RD	DANVILLE	VA	24540	36.65799	-79.3262	R	Underserv	Pittsylvania County
500 F E KEATTS LN	AXTON	VA	24054	36.65799	-79.6689	R	Unserved	Pittsylvania County
6465 WHITMELL SCHOOL RD	DANVILLE	VA	24540	36.65804	-79.4938	R	Unserved	Pittsylvania County
929 PLANTATION DR	AXTON	VA	24054	36.65804	-79.677	R	Unserved	Pittsylvania County
940 PLANTATION DR	AXTON	VA	24054	36.65824	-79.6778	R	Unserved	Pittsylvania County
3088 MARTIN DR	AXTON	VA	24054	36.65825	-79.665	R	Unserved	Pittsylvania County
413 HAWKS RIDGE RD	DANVILLE	VA	24540	36.65831	-79.456	R	Unserved	Pittsylvania County
1795 GREEN FARM RD	DANVILLE	VA	24540	36.65834	-79.3261	R	Underserv	Pittsylvania County
129 SYCAMORE CIR	DANVILLE	VA	24540	36.65835	-79.4588	R	Unserved	Pittsylvania County
425 GREEN FARM RD	DANVILLE	VA	24540	36.65846	-79.3435	R	Underserv	Pittsylvania County
9849 MOUNT CROSS RD	DANVILLE	VA	24540	36.6585	-79.5475	R	Unserved	Pittsylvania County
3068 MARTIN DR	AXTON	VA	24054	36.65851	-79.6635	R	Unserved	Pittsylvania County
360 HAWKS RIDGE RD	DANVILLE	VA	24540	36.65856	-79.4572	R	Unserved	Pittsylvania County
3061 MARTIN DR	AXTON	VA	24054	36.65858	-79.6628	R	Underserv	Pittsylvania County
897 PLANTATION DR	AXTON	VA	24054	36.65858	-79.6748	R	Unserved	Pittsylvania County
2953 GOLF CLUB RD	DANVILLE	VA	24540	36.65865	-79.4518	R	Unserved	Pittsylvania County
580 GALLERY RD	AXTON	VA	24054	36.65886	-79.6837	R	Unserved	Pittsylvania County
301 HAWKS RIDGE RD	DANVILLE	VA	24540	36.65898	-79.4562	R	Unserved	Pittsylvania County
897 PLANTATION DR BLDG 2	AXTON	VA	24054	36.65899	-79.6746	R	Unserved	Pittsylvania County
1939 SLAYTON RD	SUTHERLIN	VA	24594	36.6592	-79.2308	R	Unserved	Pittsylvania County
221 HAWKS RIDGE RD	DANVILLE	VA	24540	36.65935	-79.4555	R	Unserved	Pittsylvania County
932 PLANTATION DR	AXTON	VA	24054	36.65943	-79.678	R	Unserved	Pittsylvania County
831 PLANTATION DR	AXTON	VA	24054	36.65954	-79.677	R	Unserved	Pittsylvania County
875 POPLAR TRCE	DANVILLE	VA	24540	36.65975	-79.4384	R	Unserved	Pittsylvania County
6115 OLD RICHMOND RD	DANVILLE	VA	24540	36.6598	-79.3489	R	Underserv	Pittsylvania County
1364 DOUBLE CREEK RD	SUTHERLIN	VA	24594	36.66	-79.2127	R	Unserved	Pittsylvania County
1955 SLAYTON RD	SUTHERLIN	VA	24594	36.66004	-79.2306	R	Unserved	Pittsylvania County

6125 OLD RICHMOND RD	DANVILLE	VA	24540	36.6601	-79.3484	R	Underserv	Pittsylvania County
472 ROCKSPRINGS RD	RINGGOLD	VA	24586	36.66013	-79.2726	R	Unserved	Pittsylvania County
2525 TWIN ARCH DR	DANVILLE	VA	24540	36.66034	-79.3641	R	Underserv	Pittsylvania County
752 PLANTATION DR	AXTON	VA	24054	36.66039	-79.6776	R	Unserved	Pittsylvania County
1512 SLAYTON RD	SUTHERLIN	VA	24594	36.66053	-79.2365	R	Unserved	Pittsylvania County
1948 SLAYTON RD	SUTHERLIN	VA	24594	36.66061	-79.2316	R	Unserved	Pittsylvania County
241 THISTLE TRL	DANVILLE	VA	24540	36.66069	-79.4555	R	Unserved	Pittsylvania County
577 ROCKSPRINGS RD	RINGGOLD	VA	24586	36.66085	-79.2689	R	Unserved	Pittsylvania County
308 MANNA HILL RD	RINGGOLD	VA	24586	36.66087	-79.2668	R	Unserved	Pittsylvania County
1637 CLEARVIEW DR	DANVILLE	VA	24540	36.66089	-79.4962	R	Unserved	Pittsylvania County
1388 DOUBLE CREEK RD	SUTHERLIN	VA	24594	36.66099	-79.2143	R	Unserved	Pittsylvania County
1884 SLAYTON RD	SUTHERLIN	VA	24594	36.661	-79.2325	R	Unserved	Pittsylvania County
1192 CAMPVIEW RD	DANVILLE	VA	24540	36.66108	-79.4847	R	Unserved	Pittsylvania County
232 THISTLE TRL	DANVILLE	VA	24540	36.66108	-79.4546	R	Unserved	Pittsylvania County
10011 MOUNT CROSS RD	DANVILLE	VA	24540	36.66114	-79.5515	R	Unserved	Pittsylvania County
1666 SLAYTON RD	SUTHERLIN	VA	24594	36.66123	-79.235	R	Unserved	Pittsylvania County
736 PLANTATION DR	AXTON	VA	24054	36.66129	-79.6779	R	Unserved	Pittsylvania County
1884 SLAYTON RD BLDG 2	SUTHERLIN	VA	24594	36.6614	-79.2331	R	Unserved	Pittsylvania County
1776 SLAYTON RD	SUTHERLIN	VA	24594	36.66155	-79.2336	R	Unserved	Pittsylvania County
6285 OLD RICHMOND RD	DANVILLE	VA	24540	36.66161	-79.3469	R	Underserv	Pittsylvania County
129 D R WILDCAT CIR	RINGGOLD	VA	24586	36.66164	-79.304	R	Unserved	Pittsylvania County
137 MAPLE SPRINGS DR	AXTON	VA	24054	36.66167	-79.6632	R	Unserved	Pittsylvania County
649 PLANTATION DR	AXTON	VA	24054	36.66173	-79.6764	R	Unserved	Pittsylvania County
1889 SLAYTON RD	SUTHERLIN	VA	24594	36.66174	-79.2326	R	Unserved	Pittsylvania County
129 D R WILDCAT CIR BLDG 2	RINGGOLD	VA	24586	36.66178	-79.3041	R	Unserved	Pittsylvania County
300 THISTLE TRL	DANVILLE	VA	24540	36.66179	-79.4548	R	Unserved	Pittsylvania County
205 MAPLE SPRINGS DR	AXTON	VA	24054	36.66191	-79.663	R	Unserved	Pittsylvania County
123 D R WILDCAT CIR	RINGGOLD	VA	24586	36.66191	-79.3043	R	Unserved	Pittsylvania County
1870 KENTUCK CHURCH RD	RINGGOLD	VA	24586	36.66197	-79.3028	Non-R	Unserved	Pittsylvania County
1427 CLEARVIEW DR	DANVILLE	VA	24540	36.66203	-79.4913	B	Unserved	Pittsylvania County
858 PLANTATION DR	AXTON	VA	24054	36.66204	-79.6761	R	Unserved	Pittsylvania County
1925 SLAYTON RD	SUTHERLIN	VA	24594	36.66205	-79.2314	R	Unserved	Pittsylvania County
1378 DOUBLE CREEK RD	SUTHERLIN	VA	24594	36.66208	-79.2159	R	Unserved	Pittsylvania County
1324 CLEARVIEW DR	DANVILLE	VA	24540	36.66222	-79.4934	R	Unserved	Pittsylvania County

3300 WHISPERING PINES RD	DANVILLE	VA	24541	36.66224	-79.6219	R	Unserved	Pittsylvania County
629 PLANTATION DR	AXTON	VA	24054	36.66228	-79.6759	R	Unserved	Pittsylvania County
1648 KENTUCK CHURCH RD	RINGGOLD	VA	24586	36.66229	-79.3054	R	Unserved	Pittsylvania County
596 PLANTATION DR	AXTON	VA	24054	36.66229	-79.6768	R	Unserved	Pittsylvania County
1690 KENTUCK CHURCH RD	RINGGOLD	VA	24586	36.66233	-79.3049	R	Underserved	Pittsylvania County
1648 KENTUCK CHURCH RD BLDG 2	RINGGOLD	VA	24586	36.6625	-79.3051	R	Underserved	Pittsylvania County
1672 KENTUCK CHURCH RD	RINGGOLD	VA	24586	36.66252	-79.3056	R	Unserved	Pittsylvania County
1659 SLAYTON RD	SUTHERLIN	VA	24594	36.66258	-79.2361	R	Unserved	Pittsylvania County
385 THISTLE TRL	DANVILLE	VA	24540	36.66262	-79.455	R	Unserved	Pittsylvania County
1670 KENTUCK CHURCH RD	RINGGOLD	VA	24586	36.66268	-79.3054	R	Unserved	Pittsylvania County
1604 KENTUCK CHURCH RD	RINGGOLD	VA	24586	36.6627	-79.306	R	Unserved	Pittsylvania County
533 PLANTATION DR	AXTON	VA	24054	36.66275	-79.6753	R	Unserved	Pittsylvania County
1648 KENTUCK CHURCH RD BLDG 3	RINGGOLD	VA	24586	36.66283	-79.3047	R	Unserved	Pittsylvania County
1600 KENTUCK CHURCH RD BLDG 7	RINGGOLD	VA	24586	36.66291	-79.3056	R	Underserved	Pittsylvania County
1796 KENTUCK CHURCH RD	RINGGOLD	VA	24586	36.66291	-79.3041	R	Unserved	Pittsylvania County
1668 KENTUCK CHURCH RD	RINGGOLD	VA	24586	36.66302	-79.3049	R	Underserved	Pittsylvania County
1638 KENTUCK CHURCH RD	RINGGOLD	VA	24586	36.66303	-79.3042	R	Underserved	Pittsylvania County
1618 KENTUCK CHURCH RD	RINGGOLD	VA	24586	36.66309	-79.3059	R	Unserved	Pittsylvania County
576 PLANTATION DR	AXTON	VA	24054	36.66311	-79.6761	R	Unserved	Pittsylvania County
1585 SLAYTON RD	SUTHERLIN	VA	24594	36.66311	-79.2371	R	Unserved	Pittsylvania County
1628 KENTUCK CHURCH RD	RINGGOLD	VA	24586	36.66314	-79.3061	R	Unserved	Pittsylvania County
5312 WHITMELL SCHOOL RD	DRY FORK	VA	24549	36.66315	-79.5114	B	Unserved	Pittsylvania County
1654 KENTUCK CHURCH RD	RINGGOLD	VA	24586	36.66316	-79.3044	R	Unserved	Pittsylvania County
1320 DOUBLE CREEK RD	SUTHERLIN	VA	24594	36.66327	-79.2149	R	Unserved	Pittsylvania County
1670 KENTUCK CHURCH RD BLDG 2	RINGGOLD	VA	24586	36.66329	-79.3046	R	Unserved	Pittsylvania County
1618 KENTUCK CHURCH RD BLDG 2	RINGGOLD	VA	24586	36.66341	-79.3055	R	Unserved	Pittsylvania County
535 PLANTATION DR	AXTON	VA	24054	36.66341	-79.6747	R	Unserved	Pittsylvania County
1686 KENTUCK CHURCH RD	RINGGOLD	VA	24586	36.66343	-79.3048	R	Unserved	Pittsylvania County
1630 KENTUCK CHURCH RD	RINGGOLD	VA	24586	36.66353	-79.3056	R	Unserved	Pittsylvania County
1112 DOUBLE CREEK RD	SUTHERLIN	VA	24594	36.66358	-79.2199	R	Underserved	Pittsylvania County
1301 KENTUCK CHURCH RD BLDG 2	RINGGOLD	VA	24586	36.66363	-79.3037	R	Unserved	Pittsylvania County
1614 KENTUCK CHURCH RD	RINGGOLD	VA	24586	36.66375	-79.3049	R	Unserved	Pittsylvania County
7385 KENTUCK RD	RINGGOLD	VA	24586	36.66389	-79.2833	R	Unserved	Pittsylvania County
1260 DOUBLE CREEK RD	SUTHERLIN	VA	24594	36.66402	-79.2152	R	Unserved	Pittsylvania County

1301 KENTUCK CHURCH RD	RINGGOLD	VA	24586	36.66411	-79.3036	R	Underserv	Pittsylvania County
1614 KENTUCK CHURCH RD BLDG 2	RINGGOLD	VA	24586	36.66413	-79.3044	R	Unserved	Pittsylvania County
1040 SUGARTREE CHURCH RD	DANVILLE	VA	24540	36.66422	-79.5741	R	Unserved	Pittsylvania County
1365 SLAYTON RD	SUTHERLIN	VA	24594	36.66422	-79.2401	R	Underserv	Pittsylvania County
2220 GREEN FARM RD	DANVILLE	VA	24540	36.66445	-79.3219	R	Underserv	Pittsylvania County
1325 SLAYTON RD	SUTHERLIN	VA	24594	36.66449	-79.2403	R	Underserv	Pittsylvania County
1257 TUNSTALL HIGH RD	DANVILLE	VA	24540	36.66449	-79.5215	R	Unserved	Pittsylvania County
8260 KENTUCK RD	RINGGOLD	VA	24586	36.6645	-79.2646	R	Unserved	Pittsylvania County
1616 KENTUCK CHURCH RD BLDG 4	RINGGOLD	VA	24586	36.6647	-79.3037	R	Unserved	Pittsylvania County
1406 SLAYTON RD	SUTHERLIN	VA	24594	36.66479	-79.2371	R	Unserved	Pittsylvania County
7788 KENTUCK RD BLDG 2	RINGGOLD	VA	24586	36.66482	-79.2761	R	Underserv	Pittsylvania County
6577 OLD RICHMOND RD	DANVILLE	VA	24540	36.66496	-79.344	R	Unserved	Pittsylvania County
7788 KENTUCK RD	RINGGOLD	VA	24586	36.66503	-79.2757	R	Underserv	Pittsylvania County
2000 LAWLESS CREEK RD	BLAIRS	VA	24527	36.66528	-79.3565	R	Unserved	Pittsylvania County
571 MAPLE SPRINGS DR	AXTON	VA	24054	36.66551	-79.6656	R	Unserved	Pittsylvania County
366 PLANTATION DR	AXTON	VA	24054	36.66557	-79.6724	R	Unserved	Pittsylvania County
1217 SLAYTON RD	SUTHERLIN	VA	24594	36.66581	-79.2412	R	Unserved	Pittsylvania County
575 MAPLE SPRINGS DR	AXTON	VA	24054	36.66603	-79.6652	R	Unserved	Pittsylvania County
281 PLANTATION DR	AXTON	VA	24054	36.6661	-79.6718	R	Unserved	Pittsylvania County
1228 TUNSTALL HIGH RD	DANVILLE	VA	24540	36.66612	-79.5291	R	Unserved	Pittsylvania County
498 County Rd 1062	SUTHERLIN	VA	24594	36.66625	-79.2253	R	Unserved	Pittsylvania County
7841 KENTUCK RD	RINGGOLD	VA	24586	36.66626	-79.2753	R	Unserved	Pittsylvania County
1086 DOUBLE CREEK RD	SUTHERLIN	VA	24594	36.66646	-79.2167	R	Unserved	Pittsylvania County
2539 GREEN FARM RD	DANVILLE	VA	24540	36.66703	-79.3219	R	Underserv	Pittsylvania County
1304 SLAYTON RD	SUTHERLIN	VA	24594	36.66711	-79.2411	R	Unserved	Pittsylvania County
1113 SLAYTON RD BLDG 2	SUTHERLIN	VA	24594	36.66716	-79.2418	R	Unserved	Pittsylvania County
155 FERRELL LN	AXTON	VA	24054	36.66719	-79.6651	R	Unserved	Pittsylvania County
8280 KENTUCK RD	RINGGOLD	VA	24586	36.66724	-79.2666	R	Underserv	Pittsylvania County
5475 WHITMELL SCHOOL RD	DRY FORK	VA	24549	36.66729	-79.5058	R	Unserved	Pittsylvania County
3037 TWIN ARCH DR	DANVILLE	VA	24540	36.6673	-79.364	R	Unserved	Pittsylvania County
850 GENTLEMANS RIDGE RD	DANVILLE	VA	24540	36.66732	-79.3172	B	Underserv	Pittsylvania County
1342 SLAYTON RD	SUTHERLIN	VA	24594	36.66742	-79.2415	R	Unserved	Pittsylvania County
577 BRITTANY RD	RINGGOLD	VA	24586	36.66753	-79.2604	R	Unserved	Pittsylvania County
1113 SLAYTON RD	SUTHERLIN	VA	24594	36.66765	-79.2421	R	Unserved	Pittsylvania County

8204 KENTUCK RD	RINGGOLD	VA	24586	36.66771	-79.2692	R	Unserved	Pittsylvania County
155 FERRELL LN BLDG 2	AXTON	VA	24054	36.66803	-79.6654	R	Unserved	Pittsylvania County
1232 KENTUCK CHURCH RD	RINGGOLD	VA	24586	36.66807	-79.3094	R	Unserved	Pittsylvania County
7384 OLD RICHMOND RD	DANVILLE	VA	24540	36.66826	-79.3329	R	Unserved	Pittsylvania County
1981 GOLF CLUB RD	DANVILLE	VA	24540	36.66843	-79.4459	R	Unserved	Pittsylvania County
1308 MAPLE SPRINGS DR	AXTON	VA	24054	36.66879	-79.6773	R	Unserved	Pittsylvania County
10861 MOUNT CROSS RD	DANVILLE	VA	24540	36.66891	-79.5696	R	Unserved	Pittsylvania County
904 DOUBLE CREEK RD	SUTHERLIN	VA	24594	36.66894	-79.2162	R	Underserv	Pittsylvania County
563 GENTLEMANS RIDGE RD	DANVILLE	VA	24540	36.66899	-79.3176	B	Underserv	Pittsylvania County
589 GENTLEMENS RIDGE RD	BLAIRS	VA	24527	36.66915	-79.3185	R	Underserv	Pittsylvania County
664 SLAYTON RD	SUTHERLIN	VA	24594	36.66916	-79.2493	R	Unserved	Pittsylvania County
101 MEADOWWOOD CT	DANVILLE	VA	24540	36.66923	-79.5321	B	Unserved	Pittsylvania County
996 SLAYTON RD	SUTHERLIN	VA	24594	36.66936	-79.2461	R	Unserved	Pittsylvania County
184 HOWERTONS BOTTOM RD BLDG	DANVILLE	VA	24540	36.66939	-79.3681	R	Unserved	Pittsylvania County
280 YANCEY DR	RINGGOLD	VA	24586	36.6695	-79.2919	R	Unserved	Pittsylvania County
660 SLAYTON RD	SUTHERLIN	VA	24594	36.66978	-79.2514	R	Unserved	Pittsylvania County
588 LANIERS MILL RD	DANVILLE	VA	24540	36.66984	-79.4593	R	Unserved	Pittsylvania County
441 GENTLEMENS RIDGE RD	BLAIRS	VA	24527	36.66988	-79.3205	R	Underserv	Pittsylvania County
1096 MCNEELY LN	SUTHERLIN	VA	24594	36.66996	-79.2385	R	Unserved	Pittsylvania County
1851 GOLF CLUB RD	DANVILLE	VA	24540	36.67001	-79.4457	R	Unserved	Pittsylvania County
1100 DOUBLE CREEK RD	SUTHERLIN	VA	24594	36.67002	-79.2207	R	Unserved	Pittsylvania County
560 SLAYTON RD	SUTHERLIN	VA	24594	36.67006	-79.2456	R	Unserved	Pittsylvania County
1164 MCNEELY LN	SUTHERLIN	VA	24594	36.6701	-79.2328	R	Unserved	Pittsylvania County
2812 GREEN FARM RD	DANVILLE	VA	24540	36.67019	-79.3272	R	Underserv	Pittsylvania County
1158 KENTUCK CHURCH RD	DANVILLE	VA	24540	36.67026	-79.3092	B	Underserv	Pittsylvania County
10861 MOUNT CROSS RD BLDG 2	DANVILLE	VA	24540	36.67038	-79.5663	R	Underserv	Pittsylvania County
400 GRANVILLE CT	DRY FORK	VA	24549	36.67048	-79.5153	R	Unserved	Pittsylvania County
1169 KENTUCK CHURCH RD	RINGGOLD	VA	24586	36.67067	-79.305	R	Underserv	Pittsylvania County
400 GRANVILLE CT BLDG 2	DRY FORK	VA	24549	36.67072	-79.5155	R	Unserved	Pittsylvania County
1655 LAWLESS CREEK RD	BLAIRS	VA	24527	36.67086	-79.3554	R	Unserved	Pittsylvania County
5052 WHITMELL SCHOOL RD	DRY FORK	VA	24549	36.67088	-79.5147	R	Unserved	Pittsylvania County
4333 U S HIGHWAY 29	BLAIRS	VA	24527	36.67101	-79.3746	R	Underserv	Pittsylvania County
5054 WHITMELL SCHOOL RD	DRY FORK	VA	24549	36.67101	-79.5144	R	Unserved	Pittsylvania County
5058 WHITMELL SCHOOL RD	DRY FORK	VA	24549	36.67117	-79.514	R	Unserved	Pittsylvania County

4940 WHITMELL SCHOOL RD	DRY FORK	VA	24549	36.67121	-79.5149	R	Unserved	Pittsylvania County
5060 WHITMELL SCHOOL RD	DRY FORK	VA	24549	36.67134	-79.5135	R	Unserved	Pittsylvania County
5080 WHITMELL SCHOOL RD BLDG 2	DRY FORK	VA	24549	36.67138	-79.5146	R	Unserved	Pittsylvania County
500 SLAYTON RD	SUTHERLIN	VA	24594	36.67141	-79.2501	R	Unserved	Pittsylvania County
8932 KENTUCK RD BLDG 2	RINGGOLD	VA	24586	36.67148	-79.2572	R	Unserved	Pittsylvania County
415 CLEARVIEW DR BLDG 2	DANVILLE	VA	24540	36.6715	-79.4873	R	Unserved	Pittsylvania County
5080 WHITMELL SCHOOL RD BLDG 3	DRY FORK	VA	24549	36.67151	-79.5141	R	Unserved	Pittsylvania County
704 DOUBLE CREEK RD	SUTHERLIN	VA	24594	36.67157	-79.218	R	Unserved	Pittsylvania County
1357 SPORTSMAN RD BLDG 2	DRY FORK	VA	24549	36.6716	-79.5384	R	Unserved	Pittsylvania County
5080 WHITMELL SCHOOL RD BLDG 4	DRY FORK	VA	24549	36.67165	-79.5137	R	Unserved	Pittsylvania County
488 SLAYTON RD	SUTHERLIN	VA	24594	36.67186	-79.2495	R	Unserved	Pittsylvania County
7874 OLD RICHMOND RD	DANVILLE	VA	24540	36.6719	-79.3223	R	Underserved	Pittsylvania County
9003 KENTUCK RD	RINGGOLD	VA	24586	36.67197	-79.2586	R	Unserved	Pittsylvania County
8985 KENTUCK RD	RINGGOLD	VA	24586	36.67197	-79.2587	R	Unserved	Pittsylvania County
931 LIVESTOCK RD	DANVILLE	VA	24540	36.67197	-79.3613	R	Underserved	Pittsylvania County
672 DOUBLE CREEK RD	SUTHERLIN	VA	24594	36.67206	-79.2188	R	Unserved	Pittsylvania County
690 DOUBLE CREEK RD	SUTHERLIN	VA	24594	36.67208	-79.2153	R	Underserved	Pittsylvania County
4605 BIRCH CREEK RD	RINGGOLD	VA	24586	36.67213	-79.2722	R	Unserved	Pittsylvania County
4890 WHITMELL SCHOOL RD	DRY FORK	VA	24549	36.6722	-79.5148	R	Unserved	Pittsylvania County
8981 KENTUCK RD	RINGGOLD	VA	24586	36.67227	-79.259	R	Unserved	Pittsylvania County
4878 WHITMELL SCHOOL RD	DRY FORK	VA	24549	36.67227	-79.514	R	Unserved	Pittsylvania County
8677 KENTUCK RD	RINGGOLD	VA	24586	36.67232	-79.2645	R	Unserved	Pittsylvania County
4880 WHITMELL SCHOOL RD BLDG 2	DRY FORK	VA	24549	36.67236	-79.5136	R	Unserved	Pittsylvania County
8792 KENTUCK RD	RINGGOLD	VA	24586	36.67238	-79.2619	R	Underserved	Pittsylvania County
860 HOMESTEAD TRL	RINGGOLD	VA	24586	36.67251	-79.3013	R	Unserved	Pittsylvania County
1358 MARTIN LN	AXTON	VA	24054	36.67265	-79.6456	R	Unserved	Pittsylvania County
4956 WHITMELL SCHOOL RD	DRY FORK	VA	24549	36.67268	-79.5151	R	Unserved	Pittsylvania County
933 LIVESTOCK RD	DANVILLE	VA	24540	36.67291	-79.3616	R	Underserved	Pittsylvania County
700 KENTUCK CHURCH RD	RINGGOLD	VA	24586	36.67295	-79.3121	R	Unserved	Pittsylvania County
4998 WHITMELL SCHOOL RD	DRY FORK	VA	24549	36.67296	-79.5151	R	Unserved	Pittsylvania County
8792 KENTUCK RD BLDG 2	RINGGOLD	VA	24586	36.67296	-79.2616	B	Underserved	Pittsylvania County
1000 LANIERS MILL RD	DANVILLE	VA	24540	36.6731	-79.4512	R	Unserved	Pittsylvania County
8595 KENTUCK RD	RINGGOLD	VA	24586	36.67315	-79.2672	R	Underserved	Pittsylvania County
445 SLAYTON RD	SUTHERLIN	VA	24594	36.67324	-79.2495	R	Unserved	Pittsylvania County

4786 WHITMELL SCHOOL RD	DRY FORK	VA	24549	36.6733	-79.5152	R	Unserved	Pittsylvania County
260 LANIERS MILL RD	DANVILLE	VA	24540	36.67336	-79.4513	R	Unserved	Pittsylvania County
597 HOMESTEAD TRL	RINGGOLD	VA	24586	36.67345	-79.306	R	Unserved	Pittsylvania County
7509 OLD RICHMOND RD	DANVILLE	VA	24540	36.6735	-79.3311	R	Unserved	Pittsylvania County
8962 KENTUCK RD	RINGGOLD	VA	24586	36.67357	-79.2586	R	Unserved	Pittsylvania County
1448 LAWLESS CREEK RD	BLAIRS	VA	24527	36.67361	-79.3564	R	Unserved	Pittsylvania County
4820 WHITMELL SCHOOL RD	DRY FORK	VA	24549	36.6737	-79.514	R	Unserved	Pittsylvania County
8946 KENTUCK RD	RINGGOLD	VA	24586	36.67373	-79.2593	R	Underserv	Pittsylvania County
796 HOMESTEAD TRL	RINGGOLD	VA	24586	36.67384	-79.3024	R	Underserv	Pittsylvania County
8962 KENTUCK RD BLDG 2	RINGGOLD	VA	24586	36.67385	-79.2589	R	Unserved	Pittsylvania County
1030 KENTUCK CHURCH RD	RINGGOLD	VA	24586	36.67394	-79.3147	R	Unserved	Pittsylvania County
8966 KENTUCK RD	RINGGOLD	VA	24586	36.67413	-79.259	R	Unserved	Pittsylvania County
8932 KENTUCK RD BLDG 3	RINGGOLD	VA	24586	36.67414	-79.2594	R	Underserv	Pittsylvania County
428 CLEARVIEW DR	DRY FORK	VA	24549	36.67415	-79.4899	R	Unserved	Pittsylvania County
167 CLEARVIEW DR	DANVILLE	VA	24540	36.67424	-79.4827	R	Unserved	Pittsylvania County
262 LANIERS MILL RD	DANVILLE	VA	24540	36.67459	-79.4527	R	Unserved	Pittsylvania County
893 MCNEELY LN	SUTHERLIN	VA	24594	36.67462	-79.236	R	Unserved	Pittsylvania County
437 CHURCH LN	SUTHERLIN	VA	24594	36.67473	-79.2245	R	Unserved	Pittsylvania County
930 LANIERS MILL RD	DANVILLE	VA	24540	36.67476	-79.4545	R	Unserved	Pittsylvania County
289 B JONES RD	DRY FORK	VA	24549	36.6748	-79.468	R	Unserved	Pittsylvania County
1123 SPORTSMAN RD	DRY FORK	VA	24549	36.67495	-79.5363	R	Unserved	Pittsylvania County
301 CHICKADEE RD	BLAIRS	VA	24527	36.67522	-79.3371	R	Underserv	Pittsylvania County
156 CLEARVIEW DR	DRY FORK	VA	24549	36.67523	-79.4851	R	Unserved	Pittsylvania County
897 SPORTSMAN RD	DRY FORK	VA	24549	36.67547	-79.5331	R	Unserved	Pittsylvania County
923 SPORTSMAN RD	DANVILLE	VA	24540	36.67552	-79.5338	R	Unserved	Pittsylvania County
830 MCNEELY LN	SUTHERLIN	VA	24594	36.67562	-79.2453	R	Unserved	Pittsylvania County
436 CHURCH LN	SUTHERLIN	VA	24594	36.67583	-79.2253	R	Unserved	Pittsylvania County
325 HOMESTEAD TRL	RINGGOLD	VA	24586	36.67602	-79.3093	R	Underserv	Pittsylvania County
388 MCNEELY LN	SUTHERLIN	VA	24594	36.67615	-79.2448	R	Unserved	Pittsylvania County
3341 MOUNT VIEW RD	DANVILLE	VA	24540	36.6762	-79.3971	R	Unserved	Pittsylvania County
4268 BIRCH CREEK RD	RINGGOLD	VA	24586	36.67633	-79.277	R	Underserv	Pittsylvania County
11379 MOUNT CROSS RD	DANVILLE	VA	24540	36.67635	-79.5687	R	Unserved	Pittsylvania County
220 DOUBLE CREEK RD	SUTHERLIN	VA	24594	36.67669	-79.2138	R	Underserv	Pittsylvania County
335 CHURCH LN	SUTHERLIN	VA	24594	36.67674	-79.2211	R	Underserv	Pittsylvania County

1155 MEDICAL CENTER RD	DANVILLE	VA	24540	36.67689	-79.5866	R	Underserv	Pittsylvania County
1132 LAWLESS CREEK RD	BLAIRS	VA	24527	36.67712	-79.362	R	Underserv	Pittsylvania County
9077 KENTUCK RD	RINGGOLD	VA	24586	36.67733	-79.2584	R	Unserved	Pittsylvania County
4312 BIRCH CREEK RD	RINGGOLD	VA	24586	36.67738	-79.2791	R	Unserved	Pittsylvania County
180 DOUBLE CREEK RD	SUTHERLIN	VA	24594	36.67758	-79.214	R	Unserved	Pittsylvania County
11485 MOUNT CROSS RD	DANVILLE	VA	24540	36.67799	-79.5657	R	Unserved	Pittsylvania County
1188 LAUREL GROVE RD	SUTHERLIN	VA	24594	36.67816	-79.2145	R	Underserv	Pittsylvania County
105 MEDICAL CENTER RD	DANVILLE	VA	24540	36.67846	-79.5723	R	Underserv	Pittsylvania County
988 LAUREL GROVE RD	SUTHERLIN	VA	24594	36.67848	-79.2179	R	Unserved	Pittsylvania County
365 COLT RD	DRY FORK	VA	24549	36.67854	-79.5348	R	Unserved	Pittsylvania County
3381 MOUNT VIEW RD	DANVILLE	VA	24540	36.67857	-79.3961	R	Unserved	Pittsylvania County
374 CHURCH LN	SUTHERLIN	VA	24594	36.67857	-79.2196	Non-R	Unserved	Pittsylvania County
324 MCNEELY LN	SUTHERLIN	VA	24594	36.67859	-79.2435	R	Unserved	Pittsylvania County
70 DANVILLE EXPY N	BLAIRS	VA	24527	36.67865	-79.3634	R	Unserved	Pittsylvania County
11749 MOUNT CROSS RD	DANVILLE	VA	24540	36.67866	-79.5687	R	Unserved	Pittsylvania County
84 DANVILLE EXPY N	BLAIRS	VA	24527	36.67875	-79.3631	R	Unserved	Pittsylvania County
82 DANVILLE EXPY N	DANVILLE	VA	24540	36.67881	-79.3638	R	Unserved	Pittsylvania County
100 DANVILLE EXPY N	BLAIRS	VA	24527	36.67884	-79.3628	R	Unserved	Pittsylvania County
136 CHURCH LN	SUTHERLIN	VA	24594	36.67885	-79.2195	Non-R	Unserved	Pittsylvania County
114 DANVILLE EXPY N BLDG 2	BLAIRS	VA	24527	36.67894	-79.3624	R	Unserved	Pittsylvania County
437 GUNN LN	RINGGOLD	VA	24586	36.679	-79.2801	R	Underserv	Pittsylvania County
2929 HUTSON RD	DRY FORK	VA	24549	36.67908	-79.4766	R	Unserved	Pittsylvania County
9708 KENTUCK RD	SUTHERLIN	VA	24594	36.67917	-79.2482	R	Unserved	Pittsylvania County
142 JOSH RD BLDG 2	BLAIRS	VA	24527	36.6793	-79.3615	R	Unserved	Pittsylvania County
357 GUNN LN	RINGGOLD	VA	24586	36.67935	-79.2788	R	Underserv	Pittsylvania County
432 GUNN LN	RINGGOLD	VA	24586	36.67948	-79.2797	R	Underserv	Pittsylvania County
54 LANDRUM RD	BLAIRS	VA	24527	36.67966	-79.3684	R	Underserv	Pittsylvania County
109 MEDICAL CENTER RD	DANVILLE	VA	24540	36.67971	-79.5721	R	Underserv	Pittsylvania County
11725 MOUNT CROSS RD	DRY FORK	VA	24549	36.67978	-79.568	R	Underserv	Pittsylvania County
8676 OLD RICHMOND RD	KEELING	VA	24566	36.67978	-79.318	R	Unserved	Pittsylvania County
1010 LAWLESS CREEK RD	BLAIRS	VA	24527	36.67998	-79.3611	B	Unserved	Pittsylvania County
296 WALLACE WAY	RINGGOLD	VA	24586	36.68	-79.254	R	Unserved	Pittsylvania County
1169 MEDICAL CENTER RD	DRY FORK	VA	24549	36.68005	-79.5854	B	Underserv	Pittsylvania County
142 JOSH RD BLDG 7	BLAIRS	VA	24527	36.68009	-79.3618	R	Unserved	Pittsylvania County

577 MEDICAL CENTER RD	DANVILLE	VA	24540	36.68022	-79.5743	B	Underserv	Pittsylvania County
351 GUNN LN	RINGGOLD	VA	24586	36.68026	-79.2797	R	Unserved	Pittsylvania County
356 WALLACE WAY	RINGGOLD	VA	24586	36.68038	-79.2541	R	Unserved	Pittsylvania County
201 BLAIRS CT	BLAIRS	VA	24527	36.68041	-79.3817	Non-R	Unserved	Pittsylvania County
283 BLAIRS CT	BLAIRS	VA	24527	36.68042	-79.3798	R	Unserved	Pittsylvania County
295 BLAIRS CT	BLAIRS	VA	24527	36.68056	-79.3809	R	Unserved	Pittsylvania County
2061 E WITT RD	BLAIRS	VA	24527	36.68062	-79.3962	R	Unserved	Pittsylvania County
287 BLAIRS CT	BLAIRS	VA	24527	36.68075	-79.3805	R	Unserved	Pittsylvania County
289 BLAIRS CT	BLAIRS	VA	24527	36.68085	-79.3807	R	Unserved	Pittsylvania County
1469 E WITT RD	BLAIRS	VA	24527	36.68088	-79.3904	R	Underserv	Pittsylvania County
8848 OLD RICHMOND RD	KEELING	VA	24566	36.68095	-79.3176	R	Underserv	Pittsylvania County
749 MEDICAL CENTER RD	DANVILLE	VA	24540	36.68107	-79.5786	R	Underserv	Pittsylvania County
289 BLAIRS CT BLDG 2	BLAIRS	VA	24527	36.68112	-79.3803	R	Unserved	Pittsylvania County
419 JUNIOR DODSON RD	RINGGOLD	VA	24586	36.6812	-79.2588	R	Underserv	Pittsylvania County
2193 SANDY CREEK RD	DRY FORK	VA	24549	36.68121	-79.4859	R	Unserved	Pittsylvania County
408 JUNIOR DODSON RD	RINGGOLD	VA	24586	36.68128	-79.2583	R	Unserved	Pittsylvania County
2430 SANDY CREEK RD	DRY FORK	VA	24549	36.68131	-79.4839	R	Unserved	Pittsylvania County
2889 HUTSON RD	DRY FORK	VA	24549	36.68143	-79.4748	R	Unserved	Pittsylvania County
1485 MEDICAL CENTER RD	DRY FORK	VA	24549	36.6815	-79.589	B	Underserv	Pittsylvania County
10515 KENTUCK RD	SUTHERLIN	VA	24594	36.68151	-79.2334	R	Unserved	Pittsylvania County
2544 SANDY CREEK RD	DRY FORK	VA	24549	36.68162	-79.4858	R	Unserved	Pittsylvania County
436 WALLACE WAY	RINGGOLD	VA	24586	36.68166	-79.2541	R	Unserved	Pittsylvania County
101 MEDICAL CENTER RD	DANVILLE	VA	24540	36.68172	-79.5719	R	Underserv	Pittsylvania County
4569 FRANKLIN TPKE	DANVILLE	VA	24540	36.68173	-79.4234	R	Underserv	Pittsylvania County
421 JUNIOR DODSON RD	RINGGOLD	VA	24586	36.68175	-79.2597	R	Unserved	Pittsylvania County
3710 BIRCH CREEK RD	RINGGOLD	VA	24586	36.68182	-79.2735	R	Underserv	Pittsylvania County
368 GUNN LN	RINGGOLD	VA	24586	36.68186	-79.2812	R	Unserved	Pittsylvania County
821 HALL FARMER RD	BLAIRS	VA	24527	36.68189	-79.3387	R	Unserved	Pittsylvania County
2872 MOUNT VIEW RD	DANVILLE	VA	24540	36.68211	-79.3988	R	Unserved	Pittsylvania County
3675 BIRCH CREEK RD	RINGGOLD	VA	24586	36.68226	-79.2706	R	Unserved	Pittsylvania County
520 WALLACE WAY	RINGGOLD	VA	24586	36.68229	-79.2538	R	Unserved	Pittsylvania County
830 HALL FARMER RD	BLAIRS	VA	24527	36.68236	-79.3412	R	Unserved	Pittsylvania County
368 GUNN LN BLDG 2	RINGGOLD	VA	24586	36.68237	-79.281	R	Unserved	Pittsylvania County
15988 MOUNT CROSS RD	DRY FORK	VA	24549	36.68248	-79.5703	B	Underserv	Pittsylvania County

8900 OLD RICHMOND RD	KEELING	VA	24566	36.6825	-79.3169	R	Unserved	Pittsylvania County
10360 KENTUCK RD BLDG 2	SUTHERLIN	VA	24594	36.6828	-79.239	R	Unserved	Pittsylvania County
560 LAUREL GROVE RD	SUTHERLIN	VA	24594	36.68283	-79.2231	R	Unserved	Pittsylvania County
195 BLAIRS CT	BLAIRS	VA	24527	36.68283	-79.3829	R	Unserved	Pittsylvania County
8992 OLD RICHMOND RD	KEELING	VA	24566	36.68283	-79.3155	R	Unserved	Pittsylvania County
2865 HUTSON RD	DRY FORK	VA	24549	36.6831	-79.477	R	Unserved	Pittsylvania County
2893 HUTSON RD	DRY FORK	VA	24549	36.68315	-79.4755	R	Unserved	Pittsylvania County
9921 KENTUCK RD	SUTHERLIN	VA	24594	36.6832	-79.25	R	Unserved	Pittsylvania County
1489 E WITT RD	BLAIRS	VA	24527	36.68349	-79.3903	R	Unserved	Pittsylvania County
221 STEAM WAY	DANVILLE	VA	24540	36.68369	-79.4452	R	Unserved	Pittsylvania County
9176 OLD RICHMOND RD	KEELING	VA	24566	36.68371	-79.3125	R	Unserved	Pittsylvania County
435 JR DODSON RD	RINGGOLD	VA	24586	36.68375	-79.2605	R	Unserved	Pittsylvania County
9264 OLD RICHMOND RD	KEELING	VA	24566	36.68435	-79.3112	R	Unserved	Pittsylvania County
1965 HUNTING HILLS RD BLDG 2	DANVILLE	VA	24540	36.68437	-79.4163	R	Unserved	Pittsylvania County
191 DAKOTA DR	DANVILLE	VA	24540	36.68448	-79.4167	R	Underserv	Pittsylvania County
2405 HUTSON RD	DRY FORK	VA	24549	36.6845	-79.4802	R	Unserved	Pittsylvania County
2704 SANDY CREEK RD	DRY FORK	VA	24549	36.68459	-79.4874	R	Unserved	Pittsylvania County
10250 KENTUCK RD	KEELING	VA	24566	36.68461	-79.245	R	Unserved	Pittsylvania County
11003 KENTUCK RD	SUTHERLIN	VA	24594	36.68462	-79.2304	R	Unserved	Pittsylvania County
9300 OLD RICHMOND RD	KEELING	VA	24566	36.68464	-79.3106	R	Unserved	Pittsylvania County
3477 BIRCH CREEK RD	RINGGOLD	VA	24586	36.6848	-79.2681	R	Underserv	Pittsylvania County
520 WALLACE WAY BLDG 2	RINGGOLD	VA	24586	36.68482	-79.2557	R	Unserved	Pittsylvania County
9332 OLD RICHMOND RD	KEELING	VA	24566	36.68488	-79.3101	R	Unserved	Pittsylvania County
10317 KENTUCK RD	KEELING	VA	24566	36.68506	-79.2394	R	Unserved	Pittsylvania County
2369 HUTSON RD	DRY FORK	VA	24549	36.68513	-79.4799	R	Unserved	Pittsylvania County
1555 W SUNRISE DR	DRY FORK	VA	24549	36.68518	-79.5354	R	Unserved	Pittsylvania County
1994 HUNTING HILLS RD	DANVILLE	VA	24540	36.68544	-79.4172	R	Unserved	Pittsylvania County
1155 LOG HVN	DRY FORK	VA	24549	36.68548	-79.5595	R	Unserved	Pittsylvania County
2741 SANDY CREEK RD	DRY FORK	VA	24549	36.68548	-79.4885	R	Unserved	Pittsylvania County
3393 BIRCH CREEK RD	RINGGOLD	VA	24586	36.68551	-79.2683	R	Unserved	Pittsylvania County
776 MOSCO RD	AXTON	VA	24054	36.68559	-79.6453	R	Unserved	Pittsylvania County
396 LAWLESS CREEK RD	BLAIRS	VA	24527	36.68569	-79.365	R	Underserv	Pittsylvania County
3660 BIRCH CREEK RD	RINGGOLD	VA	24586	36.68574	-79.2708	R	Unserved	Pittsylvania County
1965 HUNTING HILLS RD	DANVILLE	VA	24540	36.68582	-79.4148	R	Unserved	Pittsylvania County

3098 W SUNRISE DR	DRY FORK	VA	24549	36.68592	-79.554	R	Unserved	Pittsylvania County
2275 HUTSON RD	DRY FORK	VA	24549	36.68604	-79.4791	R	Unserved	Pittsylvania County
10521 KENTUCK RD	SUTHERLIN	VA	24594	36.68633	-79.2366	R	Unserved	Pittsylvania County
1824 MOSCO RD BLDG 2	AXTON	VA	24054	36.68638	-79.6587	R	Unserved	Pittsylvania County
160 MOSCO RD	AXTON	VA	24054	36.68644	-79.6372	R	Underserved	Pittsylvania County
1824 MOSCO RD	AXTON	VA	24054	36.68659	-79.6549	R	Underserved	Pittsylvania County
5501 US HWY	BLAIRS	VA	24527	36.68675	-79.3705	R	Underserved	Pittsylvania County
220 MOSCO RD	AXTON	VA	24054	36.6869	-79.6377	R	Underserved	Pittsylvania County
1508 W SUNRISE DR	DRY FORK	VA	24549	36.68699	-79.5341	R	Unserved	Pittsylvania County
920 MOSCO RD	AXTON	VA	24054	36.68756	-79.6485	R	Unserved	Pittsylvania County
2296 SUNSET DR	DRY FORK	VA	24549	36.68781	-79.5473	R	Unserved	Pittsylvania County
3392 BIRCH CREEK RD	RINGGOLD	VA	24586	36.68784	-79.2697	R	Unserved	Pittsylvania County
460 HALL FARMER RD	BLAIRS	VA	24527	36.68787	-79.3402	R	Unserved	Pittsylvania County
10965 KENTUCK RD	SUTHERLIN	VA	24594	36.68794	-79.2302	R	Unserved	Pittsylvania County
3200 BIRCH CREEK RD	RINGGOLD	VA	24586	36.688	-79.2673	R	Unserved	Pittsylvania County
700 STEAM WAY	DANVILLE	VA	24540	36.68811	-79.4459	R	Unserved	Pittsylvania County
3172 BIRCH CREEK RD	RINGGOLD	VA	24586	36.68814	-79.2646	R	Unserved	Pittsylvania County
3156 HINESVILLE RD BLDG 2	DANVILLE	VA	24541	36.68843	-79.618	R	Underserved	Pittsylvania County
280 MOSCO RD	AXTON	VA	24054	36.68847	-79.6385	R	Unserved	Pittsylvania County
510 WHISPERING PINES RD	AXTON	VA	24054	36.68856	-79.6353	R	Underserved	Pittsylvania County
460 HALL FARMER RD BLDG 2	BLAIRS	VA	24527	36.68861	-79.3428	R	Unserved	Pittsylvania County
4017 SANDY CREEK RD	DRY FORK	VA	24549	36.68865	-79.5057	R	Unserved	Pittsylvania County
294 HALL FARMER RD BLDG 3	BLAIRS	VA	24527	36.68866	-79.3345	B	Unserved	Pittsylvania County
11217 KENTUCK RD	SUTHERLIN	VA	24594	36.68876	-79.226	R	Unserved	Pittsylvania County
600 WALLACE WAY	RINGGOLD	VA	24586	36.68893	-79.2553	R	Underserved	Pittsylvania County
1116 LOG HVN	DRY FORK	VA	24549	36.68904	-79.5614	R	Unserved	Pittsylvania County
2065 HUTSON RD	DRY FORK	VA	24549	36.68906	-79.4778	R	Unserved	Pittsylvania County
249 LAWLESS CREEK RD	BLAIRS	VA	24527	36.68927	-79.3646	R	Unserved	Pittsylvania County
647 PRIMITIVE BAPTIST RD W	DRY FORK	VA	24549	36.68938	-79.582	R	Unserved	Pittsylvania County
9883 OLD RICHMOND RD	KEELING	VA	24566	36.68944	-79.3042	R	Underserved	Pittsylvania County
888 HALL FARMER RD	BLAIRS	VA	24527	36.68993	-79.3408	R	Unserved	Pittsylvania County
1688 HARPER RD	DRY FORK	VA	24549	36.69	-79.463	R	Unserved	Pittsylvania County
2480 SANDY RIVER RD	AXTON	VA	24054	36.69024	-79.6778	R	Unserved	Pittsylvania County
3598 WHITMELL SCHOOL RD BLDG 2	DRY FORK	VA	24549	36.69026	-79.5154	R	Unserved	Pittsylvania County

132 NOWHERE RD	AXTON	VA	24054	36.69028	-79.6782	R	Unserved	Pittsylvania County
420 HIGH MEADOW CIR	DRY FORK	VA	24549	36.69032	-79.4519	R	Unserved	Pittsylvania County
1230 W SUNRISE DR	DRY FORK	VA	24549	36.69044	-79.5297	R	Unserved	Pittsylvania County
2472 SANDY RIVER RD	AXTON	VA	24054	36.69052	-79.6775	R	Unserved	Pittsylvania County
1135 LOG HVN	DRY FORK	VA	24549	36.69077	-79.5566	R	Unserved	Pittsylvania County
280 WHISPERING PINES RD	AXTON	VA	24054	36.69089	-79.6346	B	Underserv	Pittsylvania County
1420 HARPER RD	DRY FORK	VA	24549	36.6909	-79.4586	R	Unserved	Pittsylvania County
1133 LOG HVN	DRY FORK	VA	24549	36.69149	-79.5544	R	Unserved	Pittsylvania County
1131 LOG HVN	DRY FORK	VA	24549	36.6915	-79.5564	R	Unserved	Pittsylvania County
1116 LOG HVN BLDG 2	DRY FORK	VA	24549	36.69153	-79.5574	R	Unserved	Pittsylvania County
1332 HUNTING HILLS RD	DANVILLE	VA	24540	36.69185	-79.4207	R	Unserved	Pittsylvania County
267 MACKEN LN	BLAIRS	VA	24527	36.69185	-79.3639	R	Unserved	Pittsylvania County
981 LOG HVN	DRY FORK	VA	24549	36.69205	-79.5596	R	Unserved	Pittsylvania County
209 HARLEY LN	DANVILLE	VA	24540	36.69221	-79.398	R	Unserved	Pittsylvania County
885 LOG HVN	DRY FORK	VA	24549	36.69231	-79.561	R	Underserv	Pittsylvania County
2493 MALMAISON RD	BLAIRS	VA	24527	36.69239	-79.3337	R	Underserv	Pittsylvania County
849 LOG HVN	DRY FORK	VA	24549	36.69242	-79.5617	R	Unserved	Pittsylvania County
461 MCNICHOLS LN	BLAIRS	VA	24527	36.69243	-79.3483	R	Unserved	Pittsylvania County
2100 MOUNT VIEW RD	DANVILLE	VA	24540	36.6925	-79.3962	Non-R	Unserved	Pittsylvania County
1941 CRANE RD	DANVILLE	VA	24540	36.69262	-79.4029	R	Unserved	Pittsylvania County
4775 MEDICAL CENTER RD	AXTON	VA	24054	36.69267	-79.6397	R	Underserv	Pittsylvania County
463 MEADOWS FARM RD	BLAIRS	VA	24527	36.69267	-79.3324	R	Unserved	Pittsylvania County
1145 LOG HVN	DRY FORK	VA	24549	36.69271	-79.5576	R	Unserved	Pittsylvania County
1005 LOG HVN	DRY FORK	VA	24549	36.69299	-79.5572	R	Unserved	Pittsylvania County
2032 MOUNT VIEW RD	DANVILLE	VA	24540	36.69301	-79.3959	R	Underserv	Pittsylvania County
652 ROY FORD RD	BLAIRS	VA	24527	36.69305	-79.3706	B	Underserv	Pittsylvania County
461 MEADOWS FARM RD	BLAIRS	VA	24527	36.6932	-79.3322	R	Unserved	Pittsylvania County
312 LOG HVN	DRY FORK	VA	24549	36.69334	-79.5708	R	Underserv	Pittsylvania County
1914 CRANE RD	DANVILLE	VA	24540	36.69343	-79.4028	R	Unserved	Pittsylvania County
2020 MOUNT VIEW RD	DANVILLE	VA	24540	36.69343	-79.396	R	Underserv	Pittsylvania County
1992 MOUNT VIEW RD	DANVILLE	VA	24540	36.69347	-79.3954	R	Underserv	Pittsylvania County
221 ROY FORD RD	BLAIRS	VA	24527	36.69352	-79.3719	R	Underserv	Pittsylvania County
287 OLEANDER DR	BLAIRS	VA	24527	36.69353	-79.3397	R	Underserv	Pittsylvania County
541 MEADOWS FARM RD	BLAIRS	VA	24527	36.69359	-79.3319	R	Unserved	Pittsylvania County

220 HARLEY LN	DANVILLE	VA	24540	36.69362	-79.398	R	Unserved	Pittsylvania County
1920 CRANE RD	DANVILLE	VA	24540	36.69366	-79.4027	R	Unserved	Pittsylvania County
1980 MOUNT VIEW RD	DANVILLE	VA	24540	36.69371	-79.3952	R	Underserved	Pittsylvania County
500 LOG HVN	DRY FORK	VA	24549	36.69372	-79.5674	R	Unserved	Pittsylvania County
2080 WALLER LN	DRY FORK	VA	24549	36.69374	-79.4941	R	Unserved	Pittsylvania County
360 MCNICHOLS LN	BLAIRS	VA	24527	36.69384	-79.3502	R	Underserved	Pittsylvania County
220 LOG HVN	DRY FORK	VA	24549	36.69423	-79.5717	R	Underserved	Pittsylvania County
233 OLEANDER DR	BLAIRS	VA	24527	36.69427	-79.3385	R	Underserved	Pittsylvania County
376 COMPTON RD	BLAIRS	VA	24527	36.69456	-79.3584	R	Underserved	Pittsylvania County
4765 MEDICAL CENTER RD	AXTON	VA	24054	36.69458	-79.6399	R	Underserved	Pittsylvania County
4437 MEDICAL CENTER RD	AXTON	VA	24054	36.69494	-79.6353	R	Underserved	Pittsylvania County
377 LOG HVN	DRY FORK	VA	24549	36.69507	-79.5695	R	Unserved	Pittsylvania County
1981 WALLER LN	DRY FORK	VA	24549	36.69508	-79.4938	R	Unserved	Pittsylvania County
333 COMPTON RD	BLAIRS	VA	24527	36.69544	-79.3597	R	Unserved	Pittsylvania County
284 BELLE OAK CT	BLAIRS	VA	24527	36.69581	-79.3635	R	Underserved	Pittsylvania County
223 HILL CREEK RD	DRY FORK	VA	24549	36.69595	-79.548	R	Unserved	Pittsylvania County
645 LOG HVN	DRY FORK	VA	24549	36.69596	-79.5632	R	Unserved	Pittsylvania County
4771 MEDICAL CENTER RD	AXTON	VA	24054	36.69615	-79.64	R	Underserved	Pittsylvania County
4979 MEDICAL CENTER RD	AXTON	VA	24054	36.69628	-79.6448	R	Underserved	Pittsylvania County
2068 MALMAISON RD	BLAIRS	VA	24527	36.69647	-79.3399	R	Unserved	Pittsylvania County
1737 HUTSON RD	DRY FORK	VA	24549	36.6967	-79.485	R	Unserved	Pittsylvania County
4968 MEDICAL CENTER RD BLDG 2	AXTON	VA	24054	36.69689	-79.6448	R	Underserved	Pittsylvania County
2010 MALMAISON RD	BLAIRS	VA	24527	36.69693	-79.3404	R	Unserved	Pittsylvania County
642 ROY FORD RD	BLAIRS	VA	24527	36.69699	-79.3707	B	Underserved	Pittsylvania County
230 DANVILLE EXPY N	BLAIRS	VA	24527	36.69704	-79.362	R	Unserved	Pittsylvania County
442 HILL CREEK RD BLDG 2	DRY FORK	VA	24549	36.69724	-79.5496	R	Unserved	Pittsylvania County
6301 U S HIGHWAY 29	BLAIRS	VA	24527	36.69726	-79.3686	B	Unserved	Pittsylvania County
1808 WALLER LN	DRY FORK	VA	24549	36.69735	-79.4942	R	Unserved	Pittsylvania County
1429 HUTSON RD	DRY FORK	VA	24549	36.69747	-79.4803	R	Unserved	Pittsylvania County
1268 HUTSON RD	DRY FORK	VA	24549	36.69787	-79.4861	R	Unserved	Pittsylvania County
3285 R AND L SMITH DR	DANVILLE	VA	24540	36.69789	-79.4251	R	Underserved	Pittsylvania County
6505 U S HIGHWAY 29	BLAIRS	VA	24527	36.69798	-79.3723	B	Unserved	Pittsylvania County
850 MEADOWS FARM RD	BLAIRS	VA	24527	36.69799	-79.3305	R	Unserved	Pittsylvania County
1240 HINESVILLE RD	DRY FORK	VA	24549	36.698	-79.5908	R	Unserved	Pittsylvania County

1092 MAISON DR	BLAIRS	VA	24527	36.69801	-79.3485	R	Underserv	Pittsylvania County
479 MORGAN LN	DRY FORK	VA	24549	36.69804	-79.5791	R	Unserved	Pittsylvania County
3137 WHITMELL SCHOOL RD BLDG 2	DRY FORK	VA	24549	36.69823	-79.5063	R	Unserved	Pittsylvania County
4975 MEDICAL CENTER RD BLDG 2	AXTON	VA	24054	36.69835	-79.6429	R	Underserv	Pittsylvania County
900 MEADOWS FARM RD	BLAIRS	VA	24527	36.6985	-79.3303	R	Unserved	Pittsylvania County
3137 WHITMELL SCHOOL RD	DRY FORK	VA	24549	36.69862	-79.5097	R	Unserved	Pittsylvania County
1834 CRANE RD	DANVILLE	VA	24540	36.69867	-79.3995	R	Unserved	Pittsylvania County
3560 R AND L SMITH DR BLDG 2	DANVILLE	VA	24540	36.69874	-79.4368	R	Underserv	Pittsylvania County
432 MORGAN LN	DRY FORK	VA	24549	36.69875	-79.5792	R	Underserv	Pittsylvania County
1532 SUNSET DR	DRY FORK	VA	24549	36.69878	-79.5452	R	Unserved	Pittsylvania County
4975 MEDICAL CENTER RD	AXTON	VA	24054	36.69889	-79.6421	R	Underserv	Pittsylvania County
1395 CRANE RD	DANVILLE	VA	24540	36.69896	-79.4	R	Underserv	Pittsylvania County
6243 FRANKLIN TPKE	DRY FORK	VA	24549	36.69913	-79.4371	R	Unserved	Pittsylvania County
5215 MEDICAL CENTER RD	AXTON	VA	24054	36.69916	-79.6462	R	Underserv	Pittsylvania County
1089 MAISON DR	BLAIRS	VA	24527	36.69928	-79.3472	R	Underserv	Pittsylvania County
1645 WALLER LN	DRY FORK	VA	24549	36.69932	-79.4931	R	Unserved	Pittsylvania County
1648 WALLER LN	DRY FORK	VA	24549	36.69941	-79.4939	R	Unserved	Pittsylvania County
4977 MEDICAL CENTER RD	AXTON	VA	24054	36.69946	-79.642	R	Underserv	Pittsylvania County
6505 U S HIGHWAY 29 BLDG 2	BLAIRS	VA	24527	36.69952	-79.3704	R	Unserved	Pittsylvania County
1460 MOUNT VIEW RD	DANVILLE	VA	24540	36.69956	-79.3928	R	Underserv	Pittsylvania County
6241 FRANKLIN TPKE	DRY FORK	VA	24549	36.69967	-79.4361	R	Unserved	Pittsylvania County
1620 WALLER LN	DRY FORK	VA	24549	36.6998	-79.4938	R	Unserved	Pittsylvania County
1600 WALLER LN	DRY FORK	VA	24549	36.70004	-79.4937	R	Unserved	Pittsylvania County
1295 CRANE RD BLDG 2	DANVILLE	VA	24540	36.70018	-79.3999	R	Underserv	Pittsylvania County
3560 R AND L SMITH DR	DANVILLE	VA	24540	36.70028	-79.4354	R	Unserved	Pittsylvania County
475 MACY HERNDON LN	DRY FORK	VA	24549	36.70028	-79.497	R	Unserved	Pittsylvania County
1347 MALMAISON RD	BLAIRS	VA	24527	36.70034	-79.353	R	Unserved	Pittsylvania County
1576 WALLER LN	DRY FORK	VA	24549	36.70037	-79.4936	R	Unserved	Pittsylvania County
469 MACY HERNDON LN	DRY FORK	VA	24549	36.70039	-79.4984	R	Unserved	Pittsylvania County
1192 DOCTOR EDWARD WILLIAMS F	BLAIRS	VA	24527	36.70039	-79.3414	R	Underserv	Pittsylvania County
1226 HUTSON RD	DRY FORK	VA	24549	36.7004	-79.4806	R	Unserved	Pittsylvania County
1295 CRANE RD	DANVILLE	VA	24540	36.70055	-79.3999	R	Underserv	Pittsylvania County
388 MACY HERNDON LN	DRY FORK	VA	24549	36.70056	-79.4967	R	Unserved	Pittsylvania County
4989 MEDICAL CENTER RD	AXTON	VA	24054	36.70066	-79.6417	R	Underserv	Pittsylvania County

880 HILL CREEK RD	DRY FORK	VA	24549	36.70084	-79.5563	R	Unserved	Pittsylvania County
349 MACY HERNDON LN	DRY FORK	VA	24549	36.70089	-79.4967	R	Unserved	Pittsylvania County
1489 WALLER LN	DRY FORK	VA	24549	36.70094	-79.4918	R	Unserved	Pittsylvania County
1255 CRANE RD	DANVILLE	VA	24540	36.70112	-79.3997	R	Underservi	Pittsylvania County
309 MACY HERNDON LN	DRY FORK	VA	24549	36.7012	-79.496	R	Unserved	Pittsylvania County
129 MACY HERNDON LN	DRY FORK	VA	24549	36.70124	-79.4939	R	Unserved	Pittsylvania County
364 MACY HERNDON LN	DRY FORK	VA	24549	36.70129	-79.4976	R	Unserved	Pittsylvania County
277 MACY HERNDON LN	DRY FORK	VA	24549	36.7013	-79.4956	R	Unserved	Pittsylvania County
221 MACY HERNDON LN	DRY FORK	VA	24549	36.70131	-79.4947	R	Unserved	Pittsylvania County
261 MACY HERNDON LN	DRY FORK	VA	24549	36.70133	-79.4951	R	Unserved	Pittsylvania County
205 MACY HERNDON LN	DRY FORK	VA	24549	36.70135	-79.4943	R	Unserved	Pittsylvania County
1881 HILL CREEK RD	DRY FORK	VA	24549	36.70141	-79.568	R	Unserved	Pittsylvania County
308 MACY HERNDON LN	DRY FORK	VA	24549	36.70148	-79.4969	R	Unserved	Pittsylvania County
20 HARPER RD	DRY FORK	VA	24549	36.70154	-79.4584	R	Unserved	Pittsylvania County
1278 CRANE RD	DANVILLE	VA	24540	36.70159	-79.4004	R	Underservi	Pittsylvania County
264 MACY HERNDON LN	DRY FORK	VA	24549	36.70166	-79.4962	R	Unserved	Pittsylvania County
5209 MEDICAL CENTER RD	AXTON	VA	24054	36.70168	-79.6461	R	Underservi	Pittsylvania County
204 MACY HERNDON LN	DRY FORK	VA	24549	36.70182	-79.4951	R	Unserved	Pittsylvania County
5251 MEDICAL CENTER RD	AXTON	VA	24054	36.70188	-79.6467	R	Underservi	Pittsylvania County
988 HILL CREEK RD	DRY FORK	VA	24549	36.70192	-79.557	R	Unserved	Pittsylvania County
1325 HILL CREEK RD	DRY FORK	VA	24549	36.70194	-79.5633	R	Unserved	Pittsylvania County
1185 CRANE RD	DANVILLE	VA	24540	36.7021	-79.3998	R	Underservi	Pittsylvania County
955 CONSTELLATION DR	AXTON	VA	24054	36.70211	-79.6391	R	Unserved	Pittsylvania County
712 KEELING DR	KEELING	VA	24566	36.70211	-79.3299	R	Unserved	Pittsylvania County
5181 MEDICAL CENTER RD	AXTON	VA	24054	36.70218	-79.6445	R	Underservi	Pittsylvania County
202 HARPER RD	DRY FORK	VA	24549	36.70229	-79.4495	R	Unserved	Pittsylvania County
1060 HUTSON RD	DRY FORK	VA	24549	36.7024	-79.4837	R	Unserved	Pittsylvania County
5211 MEDICAL CENTER RD	AXTON	VA	24054	36.70248	-79.6461	R	Underservi	Pittsylvania County
3428 BROOKSIDE RD	AXTON	VA	24054	36.70251	-79.6268	R	Unserved	Pittsylvania County
1724 HILL CREEK RD	DRY FORK	VA	24549	36.70263	-79.5637	R	Unserved	Pittsylvania County
1101 HILL CREEK RD	DRY FORK	VA	24549	36.70268	-79.5584	R	Unserved	Pittsylvania County
1325 HILL CREEK RD BLDG 2	DRY FORK	VA	24549	36.70269	-79.5631	R	Unserved	Pittsylvania County
1137 CRANE RD	DANVILLE	VA	24540	36.70278	-79.3999	R	Underservi	Pittsylvania County
1647 HILL CREEK RD	DRY FORK	VA	24549	36.70279	-79.5637	R	Unserved	Pittsylvania County

1219 SANDY RIVER RD	AXTON	VA	24054	36.70289	-79.6639	R	Unserved	Pittsylvania County
1113 HILL CREEK RD	DRY FORK	VA	24549	36.70295	-79.5584	R	Unserved	Pittsylvania County
5455 MEDICAL CENTER RD	AXTON	VA	24054	36.70311	-79.6559	R	Underserved	Pittsylvania County
1080 CRANE RD	DANVILLE	VA	24540	36.70326	-79.4	R	Underserved	Pittsylvania County
708 BOWL DR	DRY FORK	VA	24549	36.70335	-79.5108	R	Unserved	Pittsylvania County
420 BOWL DR	DRY FORK	VA	24549	36.70337	-79.5189	R	Unserved	Pittsylvania County
1000 HUTSON RD	DRY FORK	VA	24549	36.70342	-79.484	R	Unserved	Pittsylvania County
1781 HILL CREEK RD	DRY FORK	VA	24549	36.70346	-79.567	R	Unserved	Pittsylvania County
328 HUNTERS LN	BLAIRS	VA	24527	36.70359	-79.3571	R	Underserved	Pittsylvania County
704 BOWL DR	DRY FORK	VA	24549	36.70361	-79.5141	R	Unserved	Pittsylvania County
1195 SANDY RIVER RD	AXTON	VA	24054	36.70371	-79.6634	R	Unserved	Pittsylvania County
1725 HILL CREEK RD	DRY FORK	VA	24549	36.70379	-79.5661	R	Unserved	Pittsylvania County
1055 CRANE RD	DANVILLE	VA	24540	36.70397	-79.3987	R	Underserved	Pittsylvania County
368 HUNTERS LN	BLAIRS	VA	24527	36.70401	-79.3567	R	Underserved	Pittsylvania County
944 HUTSON RD	DRY FORK	VA	24549	36.70404	-79.4841	R	Unserved	Pittsylvania County
1016 HUTSON RD	DRY FORK	VA	24549	36.7041	-79.4844	R	Unserved	Pittsylvania County
1113 HILL CREEK RD BLDG 2	DRY FORK	VA	24549	36.70412	-79.5541	R	Unserved	Pittsylvania County
1261 HILL CREEK RD	DRY FORK	VA	24549	36.70423	-79.5595	R	Unserved	Pittsylvania County
1220 HILL CREEK RD	DRY FORK	VA	24549	36.70427	-79.5584	R	Unserved	Pittsylvania County
500 BOWL DR	DRY FORK	VA	24549	36.70434	-79.5176	R	Unserved	Pittsylvania County
1260 HILL CREEK RD BLDG 2	DRY FORK	VA	24549	36.70436	-79.5533	R	Unserved	Pittsylvania County
1029 CRANE RD	DANVILLE	VA	24540	36.70448	-79.3987	R	Underserved	Pittsylvania County
696 BOWL DR	DRY FORK	VA	24549	36.70448	-79.5149	R	Unserved	Pittsylvania County
510 BOWL DR BLDG 2	DRY FORK	VA	24549	36.70453	-79.5173	R	Unserved	Pittsylvania County
1137 HILL CREEK RD	DRY FORK	VA	24549	36.70457	-79.5542	R	Unserved	Pittsylvania County
336 DOCTOR EDWARD WILLIAMS RD	BLAIRS	VA	24527	36.70462	-79.3558	R	Unserved	Pittsylvania County
1181 HILL CREEK RD	DRY FORK	VA	24549	36.70464	-79.556	R	Unserved	Pittsylvania County
1652 HILL CREEK RD	DRY FORK	VA	24549	36.70464	-79.5657	R	Unserved	Pittsylvania County
465 BOWL DR	DRY FORK	VA	24549	36.70465	-79.5185	R	Unserved	Pittsylvania County
5453 MEDICAL CENTER RD	AXTON	VA	24054	36.70473	-79.6467	R	Unserved	Pittsylvania County
564 BOWL DR	DRY FORK	VA	24549	36.70473	-79.5166	R	Unserved	Pittsylvania County
6988 U S HIGHWAY 29	BLAIRS	VA	24527	36.70475	-79.3679	R	Unserved	Pittsylvania County
5457 MEDICAL CENTER RD	AXTON	VA	24054	36.70485	-79.6496	R	Unserved	Pittsylvania County
812 WALLER LN	DRY FORK	VA	24549	36.70485	-79.4947	R	Unserved	Pittsylvania County

465 BOWL DR BLDG 2	DRY FORK	VA	24549	36.70489	-79.5181	R	Unserved	Pittsylvania County
5421 MEDICAL CENTER RD	AXTON	VA	24054	36.70492	-79.6513	R	Underserved	Pittsylvania County
812 WALLER LN BLDG 2	DRY FORK	VA	24549	36.70492	-79.4929	R	Unserved	Pittsylvania County
1974 HILL CREEK RD BLDG 2	DRY FORK	VA	24549	36.70494	-79.5701	R	Unserved	Pittsylvania County
564 BOWL DR BLDG 2	DRY FORK	VA	24549	36.705	-79.5164	R	Unserved	Pittsylvania County
979 CRANE RD	DANVILLE	VA	24540	36.70502	-79.3995	R	Underserved	Pittsylvania County
1350 HILL CREEK RD	DRY FORK	VA	24549	36.70511	-79.5603	R	Unserved	Pittsylvania County
676 BOWL DR	DRY FORK	VA	24549	36.70515	-79.5151	R	Unserved	Pittsylvania County
620 BOWL DR	DRY FORK	VA	24549	36.70523	-79.5157	R	Unserved	Pittsylvania County
1592 HILL CREEK RD	DRY FORK	VA	24549	36.70528	-79.5647	R	Unserved	Pittsylvania County
1568 HILL CREEK RD	DRY FORK	VA	24549	36.70536	-79.5643	R	Unserved	Pittsylvania County
1728 HILL CREEK RD	DRY FORK	VA	24549	36.70558	-79.5669	R	Unserved	Pittsylvania County
13620 MOUNT CROSS RD	DRY FORK	VA	24549	36.70563	-79.5733	R	Unserved	Pittsylvania County
1197 HILL CREEK RD	DRY FORK	VA	24549	36.70566	-79.5543	R	Unserved	Pittsylvania County
1460 HILL CREEK RD	DRY FORK	VA	24549	36.70577	-79.5612	R	Unserved	Pittsylvania County
1260 HILL CREEK RD	DRY FORK	VA	24549	36.7058	-79.5538	R	Unserved	Pittsylvania County
1480 HILL CREEK RD	DRY FORK	VA	24549	36.70585	-79.563	R	Unserved	Pittsylvania County
1516 HILL CREEK RD	DRY FORK	VA	24549	36.70585	-79.5638	R	Unserved	Pittsylvania County
961 SANDY RIVER RD	AXTON	VA	24054	36.70591	-79.6618	R	Unserved	Pittsylvania County
865 CRANE RD	DANVILLE	VA	24540	36.70593	-79.3988	R	Underserved	Pittsylvania County
13711 MOUNT CROSS RD	DRY FORK	VA	24549	36.706	-79.5731	R	Unserved	Pittsylvania County
960 MOUNT VIEW RD	DANVILLE	VA	24540	36.70602	-79.3916	R	Unserved	Pittsylvania County
700 BOWL DR	DRY FORK	VA	24549	36.70625	-79.5126	R	Unserved	Pittsylvania County
13713 MOUNT CROSS RD	DRY FORK	VA	24549	36.70626	-79.5727	R	Unserved	Pittsylvania County
909 MOUNT VIEW RD	DANVILLE	VA	24540	36.70649	-79.3928	R	Underserved	Pittsylvania County
13772 MOUNT CROSS RD	DRY FORK	VA	24549	36.70652	-79.5742	R	Unserved	Pittsylvania County
889 SANDY RIVER RD	AXTON	VA	24054	36.70658	-79.661	R	Unserved	Pittsylvania County
1647 HILL CREEK RD BLDG 2	DRY FORK	VA	24549	36.7066	-79.5668	R	Unserved	Pittsylvania County
2799 CONSTELLATION DR	AXTON	VA	24054	36.70669	-79.6362	R	Unserved	Pittsylvania County
893 MOUNT VIEW RD	DANVILLE	VA	24540	36.70675	-79.3927	R	Underserved	Pittsylvania County
841 CRANE RD	DANVILLE	VA	24540	36.70676	-79.3985	R	Underserved	Pittsylvania County
449 HUNTERS LN	BLAIRS	VA	24527	36.70691	-79.3588	R	Unserved	Pittsylvania County
1225 HILL CREEK RD	DRY FORK	VA	24549	36.70698	-79.5555	R	Unserved	Pittsylvania County
869 MOUNT VIEW RD	DANVILLE	VA	24540	36.70704	-79.3926	R	Unserved	Pittsylvania County

1225 HILL CREEK RD BLDG 2	DRY FORK	VA	24549	36.70711	-79.5546	R	Unserved	Pittsylvania County
841 MOUNT VIEW RD	DANVILLE	VA	24540	36.70745	-79.3925	R	Unserved	Pittsylvania County
2068 WHITMELL SCHOOL RD	DRY FORK	VA	24549	36.70766	-79.5257	R	Underserved	Pittsylvania County
821 MOUNT VIEW RD	DANVILLE	VA	24540	36.70774	-79.3923	R	Unserved	Pittsylvania County
5701 MEDICAL CENTER RD	AXTON	VA	24054	36.70796	-79.6503	R	Unserved	Pittsylvania County
745 CRANE RD	DANVILLE	VA	24540	36.70808	-79.3981	R	Underserved	Pittsylvania County
7413 U S HIGHWAY 29	BLAIRS	VA	24527	36.70833	-79.376	R	Unserved	Pittsylvania County
773 MOUNT VIEW RD	DANVILLE	VA	24540	36.70843	-79.3921	R	Unserved	Pittsylvania County
108 GEORGES LN	BLAIRS	VA	24527	36.70858	-79.3762	R	Unserved	Pittsylvania County
705 CRANE RD	DANVILLE	VA	24540	36.70872	-79.3981	R	Underserved	Pittsylvania County
100 GEORGES LN	BLAIRS	VA	24527	36.70874	-79.3765	R	Unserved	Pittsylvania County
725 MOUNT VIEW RD	DANVILLE	VA	24540	36.70892	-79.392	R	Unserved	Pittsylvania County
729 MOUNT VIEW RD	DANVILLE	VA	24540	36.70893	-79.3916	R	Underserved	Pittsylvania County
675 CRANE RD	DANVILLE	VA	24540	36.70911	-79.3979	R	Underserved	Pittsylvania County
602 SANDY RIVER RD	AXTON	VA	24054	36.70956	-79.6568	R	Unserved	Pittsylvania County
655 CRANE RD	DANVILLE	VA	24540	36.70959	-79.3979	R	Underserved	Pittsylvania County
652 SANDY RIVER RD	AXTON	VA	24054	36.7096	-79.6593	R	Unserved	Pittsylvania County
480 HUTSON RD	DRY FORK	VA	24549	36.70969	-79.4806	R	Underserved	Pittsylvania County
14132 MOUNT CROSS RD	DRY FORK	VA	24549	36.70972	-79.5779	R	Unserved	Pittsylvania County
661 MOUNT VIEW RD	DANVILLE	VA	24540	36.70987	-79.3921	R	Underserved	Pittsylvania County
5825 MEDICAL CENTER RD	AXTON	VA	24054	36.7099	-79.6504	R	Unserved	Pittsylvania County
5841 MEDICAL CENTER RD	AXTON	VA	24054	36.70999	-79.6512	R	Unserved	Pittsylvania County
3400 PLEASANT GAP DR	DRY FORK	VA	24549	36.71012	-79.447	R	Unserved	Pittsylvania County
613 MOUNT VIEW RD	DANVILLE	VA	24540	36.71044	-79.392	R	Unserved	Pittsylvania County
2124 GLASS MILL RD	SUTHERLIN	VA	24594	36.71056	-79.1779	R	Unserved	Pittsylvania County
13960 MOUNT CROSS RD	DRY FORK	VA	24549	36.71066	-79.5718	R	Unserved	Pittsylvania County
3321 PLEASANT GAP DR	DRY FORK	VA	24549	36.71071	-79.4379	R	Unserved	Pittsylvania County
760 WALLER LN	DRY FORK	VA	24549	36.71088	-79.4916	R	Unserved	Pittsylvania County
11813 OLD RICHMOND RD	KEELING	VA	24566	36.711	-79.2942	R	Unserved	Pittsylvania County
977 HUNTERS LN	BLAIRS	VA	24527	36.71104	-79.3525	R	Unserved	Pittsylvania County
1780 KEELING DR	KEELING	VA	24566	36.71117	-79.3177	R	Unserved	Pittsylvania County
611 EMERSON RD	DRY FORK	VA	24549	36.71125	-79.458	R	Underserved	Pittsylvania County
748 WALLER LN	DRY FORK	VA	24549	36.71132	-79.4909	R	Unserved	Pittsylvania County
3465 PLEASANT GAP DR	DRY FORK	VA	24549	36.71155	-79.4415	R	Unserved	Pittsylvania County

14336 MOUNT CROSS RD	DRY FORK	VA	24549	36.71157	-79.5774	R	Unserved	Pittsylvania County
3441 PLEASANT GAP DR	DRY FORK	VA	24549	36.71157	-79.4406	R	Unserved	Pittsylvania County
220 SANDY RIVER RD BLDG 2	AXTON	VA	24054	36.7119	-79.6568	R	Unserved	Pittsylvania County
805 HUNTERS LN	BLAIRS	VA	24527	36.71199	-79.3561	R	Unserved	Pittsylvania County
1073 HUNTERS LN	BLAIRS	VA	24527	36.71199	-79.3505	R	Underserved	Pittsylvania County
11837 OLD RICHMOND RD	KEELING	VA	24566	36.71204	-79.2929	R	Underserved	Pittsylvania County
1621 R AND L SMITH DR	DANVILLE	VA	24540	36.71207	-79.4062	R	Unserved	Pittsylvania County
680 WALLER LN	DRY FORK	VA	24549	36.7121	-79.4897	R	Unserved	Pittsylvania County
1097 HUNTERS LN	BLAIRS	VA	24527	36.71225	-79.35	R	Underserved	Pittsylvania County
1649 R AND L SMITH DR	DANVILLE	VA	24540	36.71236	-79.4063	R	Unserved	Pittsylvania County
660 WALLER LN	DRY FORK	VA	24549	36.71238	-79.4893	R	Unserved	Pittsylvania County
220 SANDY RIVER RD	AXTON	VA	24054	36.71239	-79.6556	R	Unserved	Pittsylvania County
11865 OLD RICHMOND RD	KEELING	VA	24566	36.71242	-79.2927	R	Unserved	Pittsylvania County
1649 R AND L SMITH DR BLDG 2	DANVILLE	VA	24540	36.71248	-79.4071	R	Unserved	Pittsylvania County
1930 KEELING DR	KEELING	VA	24566	36.71256	-79.3185	R	Unserved	Pittsylvania County
1125 HUNTERS LN BLDG 2	BLAIRS	VA	24527	36.71262	-79.3501	R	Unserved	Pittsylvania County
3321 PLEASANT GAP DR BLDG 2	DRY FORK	VA	24549	36.71268	-79.4388	R	Unserved	Pittsylvania County
14286 MOUNT CROSS RD	DRY FORK	VA	24549	36.71269	-79.575	R	Unserved	Pittsylvania County
14340 MOUNT CROSS RD	DRY FORK	VA	24549	36.71277	-79.5782	R	Underserved	Pittsylvania County
558 WALLER LN	DRY FORK	VA	24549	36.71288	-79.4885	R	Unserved	Pittsylvania County
1125 HUNTERS LN	BLAIRS	VA	24527	36.71305	-79.3495	R	Underserved	Pittsylvania County
417 MOUNT VIEW RD	DANVILLE	VA	24540	36.7131	-79.391	R	Unserved	Pittsylvania County
532 WALLER LN	DRY FORK	VA	24549	36.71316	-79.4882	R	Unserved	Pittsylvania County
1197 HUNTERS LN	BLAIRS	VA	24527	36.71338	-79.3495	R	Underserved	Pittsylvania County
500 WALLER LN	DRY FORK	VA	24549	36.71342	-79.4878	R	Unserved	Pittsylvania County
14336 MOUNT CROSS RD BLDG 2	DRY FORK	VA	24549	36.71351	-79.5777	R	Unserved	Pittsylvania County
1197 HUNTERS LN BLDG 2	BLAIRS	VA	24527	36.71366	-79.3493	R	Underserved	Pittsylvania County
2050 KEELING DR	KEELING	VA	24566	36.71389	-79.3154	R	Unserved	Pittsylvania County
306 WALLER LN	DRY FORK	VA	24549	36.71391	-79.4872	R	Unserved	Pittsylvania County
2022 KEELING DR	KEELING	VA	24566	36.71392	-79.3164	R	Unserved	Pittsylvania County
1215 HUNTERS LN	BLAIRS	VA	24527	36.71393	-79.3492	R	Underserved	Pittsylvania County
1289 HUNTERS LN	BLAIRS	VA	24527	36.71406	-79.3491	R	Underserved	Pittsylvania County
3296 PLEASANT GAP DR	DRY FORK	VA	24549	36.71413	-79.4408	R	Unserved	Pittsylvania County
122 DEERWOOD DR	BLAIRS	VA	24527	36.71417	-79.3797	R	Underserved	Pittsylvania County

300 WALLER LN	DRY FORK	VA	24549	36.71423	-79.4869	R	Unserved	Pittsylvania County
340 MOUNT VIEW RD	DANVILLE	VA	24540	36.71425	-79.3914	R	Underserved	Pittsylvania County
538 BIRCH CREEK RD	DANVILLE	VA	24541	36.7144	-79.2695	R	Unserved	Pittsylvania County
14496 MOUNT CROSS RD	DRY FORK	VA	24549	36.71446	-79.5786	R	Underserved	Pittsylvania County
3252 PLEASANT GAP DR	DRY FORK	VA	24549	36.71467	-79.4401	R	Unserved	Pittsylvania County
128 WHITE OAK MOUNTAIN DR	DANVILLE	VA	24540	36.71477	-79.4186	R	Underserved	Pittsylvania County
1150 WHITE OAK MOUNTAIN DR	DRY FORK	VA	24549	36.71486	-79.4257	R	Underserved	Pittsylvania County
1406 CHESTNUT LEVEL LN	BLAIRS	VA	24527	36.71487	-79.3495	R	Underserved	Pittsylvania County
2140 KEELING DR	KEELING	VA	24566	36.71488	-79.3155	R	Unserved	Pittsylvania County
1069 DAISY PAYNE LN	DRY FORK	VA	24549	36.71492	-79.5595	R	Unserved	Pittsylvania County
14500 MOUNT CROSS RD	DRY FORK	VA	24549	36.71492	-79.5772	R	Unserved	Pittsylvania County
372 WALLER LN	DRY FORK	VA	24549	36.71494	-79.4876	R	Unserved	Pittsylvania County
552 ANDERSON PNES	DRY FORK	VA	24549	36.71507	-79.5118	R	Unserved	Pittsylvania County
14520 MOUNT CROSS RD	DRY FORK	VA	24549	36.71509	-79.5782	R	Unserved	Pittsylvania County
526 ANDERSON PNES	DRY FORK	VA	24549	36.71515	-79.5144	R	Unserved	Pittsylvania County
2180 KEELING DR	KEELING	VA	24566	36.71516	-79.3149	R	Unserved	Pittsylvania County
1396 CHESTNUT LEVEL LN	BLAIRS	VA	24527	36.71518	-79.3497	R	Underserved	Pittsylvania County
1432 CHESTNUT LEVEL LN	BLAIRS	VA	24527	36.71541	-79.3526	R	Underserved	Pittsylvania County
3172 PLEASANT GAP DR	DRY FORK	VA	24549	36.71547	-79.4393	R	Unserved	Pittsylvania County
1290 CHESTNUT LEVEL LN	BLAIRS	VA	24527	36.71566	-79.3502	R	Underserved	Pittsylvania County
264 WALLER LN	DRY FORK	VA	24549	36.71568	-79.4861	R	Unserved	Pittsylvania County
6299 MEDICAL CENTER RD	AXTON	VA	24054	36.71589	-79.6513	R	Unserved	Pittsylvania County
1960 BROOKSIDE RD	DRY FORK	VA	24549	36.71591	-79.6104	R	Unserved	Pittsylvania County
987 SUGAR BARBOUR RD	AXTON	VA	24054	36.71592	-79.6241	R	Unserved	Pittsylvania County
148 WALLER LN	DRY FORK	VA	24549	36.71592	-79.4848	R	Unserved	Pittsylvania County
3152 PLEASANT GAP DR	DRY FORK	VA	24549	36.71608	-79.4396	R	Unserved	Pittsylvania County
1020 WHITE OAK MOUNTAIN DR	DRY FORK	VA	24549	36.71615	-79.4251	R	Unserved	Pittsylvania County
2601 HOPEWELL RD	DRY FORK	VA	24549	36.7162	-79.4417	R	Unserved	Pittsylvania County
9945 SPRING GARDEN RD	BLAIRS	VA	24527	36.71627	-79.3693	R	Unserved	Pittsylvania County
14632 MOUNT CROSS RD	DRY FORK	VA	24549	36.71644	-79.5781	R	Underserved	Pittsylvania County
14615 MOUNT CROSS RD	DRY FORK	VA	24549	36.71652	-79.5783	R	Underserved	Pittsylvania County
921 KENDALL RD	BLAIRS	VA	24527	36.71669	-79.3588	R	Unserved	Pittsylvania County
344 WALLER LN	DRY FORK	VA	24549	36.71671	-79.4838	R	Unserved	Pittsylvania County
14620 MOUNT CROSS RD BLDG 2	DRY FORK	VA	24549	36.71682	-79.5785	R	Unserved	Pittsylvania County

9417 FRANKLIN TPKE	DRY FORK	VA	24549	36.71685	-79.4869	R	Unserved	Pittsylvania County
6399 MEDICAL CENTER RD	AXTON	VA	24054	36.71689	-79.6506	R	Unserved	Pittsylvania County
765 WHITE OAK MOUNTAIN DR	DRY FORK	VA	24549	36.71705	-79.4213	R	Unserved	Pittsylvania County
12305 OLD RICHMOND RD	KEELING	VA	24566	36.71708	-79.2907	R	Unserved	Pittsylvania County
860 WHITE OAK MOUNTAIN DR	DRY FORK	VA	24549	36.71708	-79.4232	R	Unserved	Pittsylvania County
14701 MOUNT CROSS RD	DRY FORK	VA	24549	36.71717	-79.5787	R	Unserved	Pittsylvania County
401 BEAN LAND RD	DRY FORK	VA	24549	36.71735	-79.5373	R	Unserved	Pittsylvania County
380 BEAN LAND RD	DRY FORK	VA	24549	36.71741	-79.5398	R	Unserved	Pittsylvania County
822 ANDERSON PNES	DRY FORK	VA	24549	36.71754	-79.5143	B	Unserved	Pittsylvania County
9525 FRANKLIN TPKE	DRY FORK	VA	24549	36.71756	-79.4891	R	Underservi	Pittsylvania County
625 F C BEVERLY RD	DRY FORK	VA	24549	36.71764	-79.5152	R	Unserved	Pittsylvania County
940 WHITE OAK MOUNTAIN DR	DRY FORK	VA	24549	36.71773	-79.4239	R	Unserved	Pittsylvania County
2640 KEELING DR	KEELING	VA	24566	36.71774	-79.3077	R	Unserved	Pittsylvania County
12333 OLD RICHMOND RD	KEELING	VA	24566	36.71821	-79.2906	R	Unserved	Pittsylvania County
388 BEAN LAND RD	DRY FORK	VA	24549	36.71822	-79.541	R	Unserved	Pittsylvania County
14620 MOUNT CROSS RD	DRY FORK	VA	24549	36.71835	-79.5751	R	Unserved	Pittsylvania County
376 BEAN LAND RD	DRY FORK	VA	24549	36.71838	-79.5406	R	Unserved	Pittsylvania County
341 BEAN LAND RD	DRY FORK	VA	24549	36.71838	-79.5372	R	Unserved	Pittsylvania County
1140 DAISY PAYNE LN	DRY FORK	VA	24549	36.71843	-79.5626	R	Unserved	Pittsylvania County
625 WHITE OAK MOUNTAIN DR	DRY FORK	VA	24549	36.71846	-79.4222	R	Unserved	Pittsylvania County
2341 HOPEWELL RD	DRY FORK	VA	24549	36.71849	-79.4453	R	Unserved	Pittsylvania County
1030 CHESTNUT LEVEL LN	BLAIRS	VA	24527	36.71851	-79.3524	R	Unserved	Pittsylvania County
10012 SPRING GARDEN RD	BLAIRS	VA	24527	36.71854	-79.3709	R	Underservi	Pittsylvania County
2964 PLEASANT GAP DR	DRY FORK	VA	24549	36.71856	-79.4372	R	Unserved	Pittsylvania County
3199 KEELING DR	BLAIRS	VA	24527	36.71879	-79.2997	R	Underservi	Pittsylvania County
6501 MEDICAL CENTER RD	AXTON	VA	24054	36.71887	-79.6509	R	Unserved	Pittsylvania County
745 WHITE OAK MOUNTAIN DR	DRY FORK	VA	24549	36.71887	-79.4209	R	Unserved	Pittsylvania County
10228 SPRING GARDEN RD	BLAIRS	VA	24527	36.71887	-79.3713	R	Underservi	Pittsylvania County
1080 DAISY PAYNE LN	DRY FORK	VA	24549	36.71897	-79.5625	R	Unserved	Pittsylvania County
9421 FRANKLIN TPKE	DRY FORK	VA	24549	36.71905	-79.4892	R	Underservi	Pittsylvania County
1060 CHESTNUT LEVEL LN	BLAIRS	VA	24527	36.71912	-79.3528	R	Unserved	Pittsylvania County
3550 KEELING DR	BLAIRS	VA	24527	36.71916	-79.2934	R	Underservi	Pittsylvania County
6573 MEDICAL CENTER RD	AXTON	VA	24054	36.71927	-79.6513	R	Unserved	Pittsylvania County
755 WHITE OAK MOUNTAIN DR	DRY FORK	VA	24549	36.71953	-79.4204	R	Unserved	Pittsylvania County

1080 WHITMELL SCHOOL RD	CHATHAM	VA	24531	36.71987	-79.5309	R	Unserved	Pittsylvania County
992 DAISY PAYNE LN	DRY FORK	VA	24549	36.71989	-79.5621	R	Unserved	Pittsylvania County
316 BEAN LAND RD	DRY FORK	VA	24549	36.72006	-79.5374	R	Underserved	Pittsylvania County
2609 PLEASANT GAP DR	DRY FORK	VA	24549	36.72017	-79.4313	R	Unserved	Pittsylvania County
545 WHITE OAK MOUNTAIN DR	DRY FORK	VA	24549	36.72022	-79.4223	R	Unserved	Pittsylvania County
3196 KEELING DR	KEELING	VA	24566	36.7204	-79.2994	R	Unserved	Pittsylvania County
9821 FRANKLIN TPKE	DRY FORK	VA	24549	36.7204	-79.4939	R	Unserved	Pittsylvania County
10433 FRANKLIN TPKE	DRY FORK	VA	24549	36.72055	-79.5016	R	Unserved	Pittsylvania County
10001 FRANKLIN TPKE	DRY FORK	VA	24549	36.72059	-79.4968	R	Unserved	Pittsylvania County
14981 MOUNT CROSS RD	DRY FORK	VA	24549	36.72065	-79.5793	R	Unserved	Pittsylvania County
2541 PLEASANT GAP DR	DRY FORK	VA	24549	36.72072	-79.4305	R	Unserved	Pittsylvania County
948 DAISY PAYNE LN	DRY FORK	VA	24549	36.72074	-79.562	R	Unserved	Pittsylvania County
9927 FRANKLIN TPKE	DRY FORK	VA	24549	36.72079	-79.4944	B	Unserved	Pittsylvania County
697 TOBACCO RD	DRY FORK	VA	24549	36.72082	-79.4618	R	Underserved	Pittsylvania County
6657 MEDICAL CENTER RD	AXTON	VA	24054	36.72098	-79.6515	R	Unserved	Pittsylvania County
908 DAISY PAYNE LN	DRY FORK	VA	24549	36.7211	-79.5619	R	Unserved	Pittsylvania County
2095 HUNTERS LN	BLAIRS	VA	24527	36.72159	-79.339	R	Underserved	Pittsylvania County
868 DAISY PAYNE LN	DRY FORK	VA	24549	36.72162	-79.562	R	Unserved	Pittsylvania County
592 FLAMINGO RD	DRY FORK	VA	24549	36.72169	-79.5568	R	Unserved	Pittsylvania County
14940 MOUNT CROSS RD	DRY FORK	VA	24549	36.72182	-79.5809	R	Unserved	Pittsylvania County
2373 PLEASANT GAP DR	DRY FORK	VA	24549	36.72193	-79.4278	R	Unserved	Pittsylvania County
10945 FRANKLIN TPKE	DRY FORK	VA	24549	36.72194	-79.5101	R	Unserved	Pittsylvania County
9945 SPRING GARDEN RD BLDG 2	BLAIRS	VA	24527	36.72194	-79.3674	R	Underserved	Pittsylvania County
2053 HOPEWELL RD BLDG 2	DRY FORK	VA	24549	36.722	-79.4457	R	Unserved	Pittsylvania County
301 WHITE OAK MOUNTAIN DR	DRY FORK	VA	24549	36.72209	-79.4245	R	Unserved	Pittsylvania County
324 BEAN LAND RD BLDG 2	DRY FORK	VA	24549	36.72211	-79.5386	R	Unserved	Pittsylvania County
561 FLAMINGO RD	DRY FORK	VA	24549	36.72235	-79.5563	R	Unserved	Pittsylvania County
10615 FRANKLIN TPKE	DRY FORK	VA	24549	36.72247	-79.5052	R	Unserved	Pittsylvania County
6803 MEDICAL CENTER RD	AXTON	VA	24054	36.72252	-79.6542	R	Unserved	Pittsylvania County
6937 MEDICAL CENTER RD	AXTON	VA	24054	36.7226	-79.6539	R	Unserved	Pittsylvania County
2412 PLEASANT GAP DR	DRY FORK	VA	24549	36.72261	-79.4297	R	Unserved	Pittsylvania County
2345 PLEASANT GAP DR	DRY FORK	VA	24549	36.72264	-79.4279	R	Unserved	Pittsylvania County
6803 MEDICAL CENTER RD BLDG 2	AXTON	VA	24054	36.72267	-79.6528	R	Unserved	Pittsylvania County
796 DAISY PAYNE LN	DRY FORK	VA	24549	36.72274	-79.562	R	Unserved	Pittsylvania County

781 DAISY PAYNE LN	DRY FORK	VA	24549	36.72275	-79.5604	R	Underserv	Pittsylvania County
6911 MEDICAL CENTER RD	AXTON	VA	24054	36.72288	-79.6536	R	Unserved	Pittsylvania County
2384 PLEASANT GAP DR	DRY FORK	VA	24549	36.72229	-79.4295	R	Unserved	Pittsylvania County
6909 MEDICAL CENTER RD	AXTON	VA	24054	36.72304	-79.6533	R	Unserved	Pittsylvania County
9908 SPRING GARDEN RD	BLAIRS	VA	24527	36.72316	-79.3681	R	Underserv	Pittsylvania County
15480 OLD RICHMOND RD	KEELING	VA	24566	36.72318	-79.2413	R	Underserv	Pittsylvania County
2334 PLEASANT GAP DR	DRY FORK	VA	24549	36.72334	-79.4294	R	Unserved	Pittsylvania County
15144 MOUNT CROSS RD	DRY FORK	VA	24549	36.72339	-79.5806	R	Unserved	Pittsylvania County
7101 MEDICAL CENTER RD	AXTON	VA	24054	36.72347	-79.6566	R	Unserved	Pittsylvania County
1945 HOPEWELL RD	DRY FORK	VA	24549	36.72355	-79.4476	R	Underserv	Pittsylvania County
741 DAISY PAYNE LN	DRY FORK	VA	24549	36.72359	-79.5607	R	Underserv	Pittsylvania County
2407 HUNTERS LN	BLAIRS	VA	24527	36.72368	-79.3357	R	Underserv	Pittsylvania County
15204 MOUNT CROSS RD	DRY FORK	VA	24549	36.72387	-79.5832	R	Unserved	Pittsylvania County
15148 MOUNT CROSS RD	DRY FORK	VA	24549	36.72395	-79.5809	R	Unserved	Pittsylvania County
712 DAISY PAYNE LN	DRY FORK	VA	24549	36.72397	-79.5645	R	Unserved	Pittsylvania County
2300 PLEASANT GAP DR	DRY FORK	VA	24549	36.72407	-79.4288	R	Unserved	Pittsylvania County
15220 MOUNT CROSS RD	DRY FORK	VA	24549	36.72424	-79.5834	R	Unserved	Pittsylvania County
1885 HOPEWELL RD	DRY FORK	VA	24549	36.72427	-79.448	R	Unserved	Pittsylvania County
2089 PLEASANT GAP DR BLDG 3	DRY FORK	VA	24549	36.72439	-79.4248	R	Unserved	Pittsylvania County
15228 MOUNT CROSS RD	DRY FORK	VA	24549	36.72449	-79.5837	R	Underserv	Pittsylvania County
661 DAISY PAYNE LN	DRY FORK	VA	24549	36.72449	-79.561	R	Underserv	Pittsylvania County
15224 MOUNT CROSS RD	DRY FORK	VA	24549	36.72457	-79.583	R	Underserv	Pittsylvania County
2690 PLEASANT GAP DR	DRY FORK	VA	24549	36.72463	-79.4338	R	Unserved	Pittsylvania County
2252 PLEASANT GAP DR	DRY FORK	VA	24549	36.72468	-79.4284	R	Unserved	Pittsylvania County
10033 FRANKLIN TPKE	DRY FORK	VA	24549	36.72471	-79.493	R	Unserved	Pittsylvania County
2185 PLEASANT GAP DR	DRY FORK	VA	24549	36.72472	-79.4267	R	Unserved	Pittsylvania County
15272 MOUNT CROSS RD	DRY FORK	VA	24549	36.72476	-79.5839	R	Unserved	Pittsylvania County
2089 PLEASANT GAP DR	DRY FORK	VA	24549	36.72493	-79.4243	R	Unserved	Pittsylvania County
15284 MOUNT CROSS RD	DRY FORK	VA	24549	36.72499	-79.5835	R	Unserved	Pittsylvania County
15300 MOUNT CROSS RD	DRY FORK	VA	24549	36.72505	-79.5842	R	Unserved	Pittsylvania County
605 DAISY PAYNE LN	DRY FORK	VA	24549	36.72513	-79.5599	R	Unserved	Pittsylvania County
137 JESSIES LN	AXTON	VA	24054	36.72513	-79.6534	R	Unserved	Pittsylvania County
1468 WI POWELL RD	DRY FORK	VA	24549	36.72522	-79.4774	R	Unserved	Pittsylvania County
7288 DRY FORK RD	DRY FORK	VA	24549	36.72532	-79.4897	R	Underserv	Pittsylvania County

7180 DRY FORK RD	DRY FORK	VA	24549	36.72534	-79.4899	R	Underserv	Pittsylvania County
10565 FRANKLIN TPKE	DRY FORK	VA	24549	36.72537	-79.5023	R	Unserved	Pittsylvania County
10055 FRANKLIN TPKE	DRY FORK	VA	24549	36.72537	-79.4933	R	Unserved	Pittsylvania County
2164 PLEASANT GAP DR	DRY FORK	VA	24549	36.72544	-79.4275	R	Unserved	Pittsylvania County
15344 MOUNT CROSS RD	DRY FORK	VA	24549	36.72545	-79.5846	R	Unserved	Pittsylvania County
1444 WI POWELL RD	DRY FORK	VA	24549	36.7255	-79.4774	R	Unserved	Pittsylvania County
7272 DRY FORK RD	DRY FORK	VA	24549	36.72552	-79.4898	R	Underserv	Pittsylvania County
1420 WI POWELL RD	DRY FORK	VA	24549	36.72556	-79.4779	R	Unserved	Pittsylvania County
1933 PLEASANT GAP DR	DRY FORK	VA	24549	36.72567	-79.4203	R	Unserved	Pittsylvania County
15368 MOUNT CROSS RD	DRY FORK	VA	24549	36.72569	-79.5848	R	Unserved	Pittsylvania County
281 FLAMINGO RD	DRY FORK	VA	24549	36.72571	-79.5574	R	Unserved	Pittsylvania County
6962 DRY FORK RD	DRY FORK	VA	24549	36.72574	-79.4894	R	Underserv	Pittsylvania County
1416 WI POWELL RD	DRY FORK	VA	24549	36.7258	-79.4774	R	Unserved	Pittsylvania County
15388 MOUNT CROSS RD	DRY FORK	VA	24549	36.72593	-79.585	R	Unserved	Pittsylvania County
2124 PLEASANT GAP DR	DRY FORK	VA	24549	36.72595	-79.4265	R	Unserved	Pittsylvania County
7052 DRY FORK RD	DRY FORK	VA	24549	36.72603	-79.489	R	Unserved	Pittsylvania County
15446 MOUNT CROSS RD	DRY FORK	VA	24549	36.72612	-79.5841	R	Unserved	Pittsylvania County
1384 WI POWELL RD	DRY FORK	VA	24549	36.72615	-79.4775	R	Unserved	Pittsylvania County
501 DAISY PAYNE LN	DRY FORK	VA	24549	36.72618	-79.5603	R	Underserv	Pittsylvania County
188 WHITMELL SCHOOL RD	DRY FORK	VA	24549	36.72623	-79.5437	R	Unserved	Pittsylvania County
364 FLAMINGO RD	DRY FORK	VA	24549	36.72625	-79.5537	R	Unserved	Pittsylvania County
692 FOUR POND TER	BLAIRS	VA	24527	36.72632	-79.38	R	Underserv	Pittsylvania County
249 FLAMINGO RD	DRY FORK	VA	24549	36.72634	-79.5581	R	Unserved	Pittsylvania County
1368 WI POWELL RD	DRY FORK	VA	24549	36.72635	-79.4775	R	Unserved	Pittsylvania County
15428 MOUNT CROSS RD BLDG 2	DRY FORK	VA	24549	36.72636	-79.5854	R	Unserved	Pittsylvania County
501 DAISY PAYNE LN BLDG 2	DRY FORK	VA	24549	36.72658	-79.56	R	Underserv	Pittsylvania County
15464 MOUNT CROSS RD	DRY FORK	VA	24549	36.72663	-79.5856	R	Unserved	Pittsylvania County
1340 WI POWELL RD	DRY FORK	VA	24549	36.72667	-79.4777	R	Unserved	Pittsylvania County
7493 MEDICAL CENTER RD	AXTON	VA	24054	36.72675	-79.664	R	Unserved	Pittsylvania County
1312 WI POWELL RD	DRY FORK	VA	24549	36.72686	-79.4793	R	Unserved	Pittsylvania County
586 CARSON LESTER LN	DRY FORK	VA	24549	36.72695	-79.4016	R	Unserved	Pittsylvania County
190 PRITCHETT FARM RD	DRY FORK	VA	24549	36.72696	-79.58	R	Unserved	Pittsylvania County
670 DAISY PAYNE LN	DRY FORK	VA	24549	36.72697	-79.5654	R	Unserved	Pittsylvania County
184 PRITCHETT FARM RD	DRY FORK	VA	24549	36.72733	-79.5811	R	Unserved	Pittsylvania County

1076 WI POWELL RD	DRY FORK	VA	24549	36.72748	-79.4741	R	Unserved	Pittsylvania County
2625 HUNTERS LN	BLAIRS	VA	24527	36.72751	-79.3325	R	Unserved	Pittsylvania County
195 PRITCHETT FARM RD	DRY FORK	VA	24549	36.72759	-79.5798	R	Unserved	Pittsylvania County
180 PRITCHETT FARM RD	DRY FORK	VA	24549	36.72783	-79.5818	R	Unserved	Pittsylvania County
1540 BIG SKY RD	DRY FORK	VA	24549	36.72789	-79.4156	R	Unserved	Pittsylvania County
1260 WI POWELL RD	DRY FORK	VA	24549	36.72795	-79.4771	R	Unserved	Pittsylvania County
2613 HUNTERS LN	BLAIRS	VA	24527	36.72809	-79.3306	R	Underserved	Pittsylvania County
1268 WI POWELL RD	DRY FORK	VA	24549	36.72816	-79.4802	R	Unserved	Pittsylvania County
183 PRITCHETT FARM RD	DRY FORK	VA	24549	36.7283	-79.5806	R	Unserved	Pittsylvania County
1264 WI POWELL RD	DRY FORK	VA	24549	36.72869	-79.4783	R	Unserved	Pittsylvania County
129 HANEY CT	DRY FORK	VA	24549	36.72876	-79.5775	R	Unserved	Pittsylvania County
133 HANEY CT	DRY FORK	VA	24549	36.72877	-79.5785	R	Unserved	Pittsylvania County
165 PRITCHETT FARM RD	DRY FORK	VA	24549	36.72879	-79.5811	R	Unserved	Pittsylvania County
116 PRITCHETT FARM RD	DRY FORK	VA	24549	36.72884	-79.5835	R	Unserved	Pittsylvania County
18828 OLD RICHMOND RD	KEELING	VA	24566	36.7289	-79.1906	R	Unserved	Pittsylvania County
12385 FRANKLIN TPKE	CHATHAM	VA	24531	36.72897	-79.5311	R	Unserved	Pittsylvania County
160 PRITCHETT FARM RD	DRY FORK	VA	24549	36.72901	-79.5828	R	Unserved	Pittsylvania County
1272 WI POWELL RD	DRY FORK	VA	24549	36.72915	-79.4793	R	Unserved	Pittsylvania County
132 HANEY CT	DRY FORK	VA	24549	36.72918	-79.5785	R	Unserved	Pittsylvania County
10081 FRANKLIN TPKE	DRY FORK	VA	24549	36.72922	-79.4939	R	Underserved	Pittsylvania County
117 HANEY CT	DRY FORK	VA	24549	36.72934	-79.5763	R	Unserved	Pittsylvania County
160 PRITCHETT FARM RD BLDG 2	DRY FORK	VA	24549	36.72936	-79.5827	R	Unserved	Pittsylvania County
14432 FRANKLIN TPKE	DRY FORK	VA	24549	36.7295	-79.5649	R	Underserved	Pittsylvania County
113 HANEY CT	DRY FORK	VA	24549	36.72967	-79.5757	R	Underserved	Pittsylvania County
125 PRITCHETT FARM RD	DRY FORK	VA	24549	36.72983	-79.5812	R	Unserved	Pittsylvania County
14641 FRANKLIN TPKE	DRY FORK	VA	24549	36.72984	-79.5675	R	Unserved	Pittsylvania County
131 DOUGLAS DR	DRY FORK	VA	24549	36.72995	-79.5777	R	Unserved	Pittsylvania County
121 PRITCHETT FARM RD	DRY FORK	VA	24549	36.73	-79.5821	R	Unserved	Pittsylvania County
14464 FRANKLIN TPKE	DRY FORK	VA	24549	36.73006	-79.5643	R	Underserved	Pittsylvania County
14641 FRANKLIN TPKE BLDG 2	DRY FORK	VA	24549	36.7301	-79.5677	R	Unserved	Pittsylvania County
130 DOUGLAS DR	DRY FORK	VA	24549	36.73024	-79.5783	R	Unserved	Pittsylvania County
125 DOUGLAS DR	DRY FORK	VA	24549	36.73028	-79.5772	R	Unserved	Pittsylvania County
956 JUNIOR OAKS RD	DRY FORK	VA	24549	36.7303	-79.4077	R	Unserved	Pittsylvania County
112 PRITCHETT FARM RD	DRY FORK	VA	24549	36.73034	-79.5837	R	Unserved	Pittsylvania County

13419 FRANKLIN TPKE	DRY FORK	VA	24549	36.7304	-79.5501	R	Unserved	Pittsylvania County
106 HANEY CT	DRY FORK	VA	24549	36.73041	-79.5761	R	Underserved	Pittsylvania County
128 DOUGLAS DR	DRY FORK	VA	24549	36.73043	-79.5779	R	Unserved	Pittsylvania County
214 DAISY PAYNE LN	DRY FORK	VA	24549	36.73047	-79.5612	R	Unserved	Pittsylvania County
7089 IRISH RD	CHATHAM	VA	24531	36.7306	-79.5052	R	Unserved	Pittsylvania County
121 DOUGLAS DR	DRY FORK	VA	24549	36.73063	-79.5767	R	Unserved	Pittsylvania County
6896 DRY FORK RD	DRY FORK	VA	24549	36.73081	-79.4886	R	Underserved	Pittsylvania County
105 HANEY CT	DRY FORK	VA	24549	36.73084	-79.5755	R	Underserved	Pittsylvania County
129 DRUCKER CT	DRY FORK	VA	24549	36.73085	-79.5787	R	Unserved	Pittsylvania County
119 PRITCHETT FARM RD	DRY FORK	VA	24549	36.73091	-79.5832	R	Unserved	Pittsylvania County
14564 FRANKLIN TPKE	DRY FORK	VA	24549	36.73109	-79.5628	Non-R	Underserved	Pittsylvania County
117 DOUGLAS DR	DRY FORK	VA	24549	36.73119	-79.5757	R	Unserved	Pittsylvania County
125 DRUCKER CT	DRY FORK	VA	24549	36.73121	-79.5784	R	Unserved	Pittsylvania County
113 PRITCHETT FARM RD	DRY FORK	VA	24549	36.73121	-79.5834	R	Unserved	Pittsylvania County
9116 U S HIGHWAY 29	BLAIRS	VA	24527	36.73129	-79.3803	R	Underserved	Pittsylvania County
14285 FRANKLIN TPKE	DRY FORK	VA	24549	36.73131	-79.5607	R	Unserved	Pittsylvania County
128 DRUCKER CT	DRY FORK	VA	24549	36.73138	-79.5795	R	Unserved	Pittsylvania County
14433 FRANKLIN TPKE	DRY FORK	VA	24549	36.73139	-79.5633	Non-R	Underserved	Pittsylvania County
14725 FRANKLIN TPKE	DRY FORK	VA	24549	36.73144	-79.5683	R	Unserved	Pittsylvania County
121 DRUCKER CT	DRY FORK	VA	24549	36.7315	-79.5782	R	Unserved	Pittsylvania County
399 HITHER LN	DRY FORK	VA	24549	36.73154	-79.396	R	Underserved	Pittsylvania County
14769 FRANKLIN TPKE	DRY FORK	VA	24549	36.73162	-79.569	R	Underserved	Pittsylvania County
113 DOUGLAS DR	DRY FORK	VA	24549	36.73164	-79.5757	R	Unserved	Pittsylvania County
124 DRUCKER CT	DRY FORK	VA	24549	36.73171	-79.5789	R	Unserved	Pittsylvania County
115 DRUCKER CT	DRY FORK	VA	24549	36.73177	-79.5779	R	Unserved	Pittsylvania County
7001 IRISH RD	CHATHAM	VA	24531	36.73181	-79.5042	R	Unserved	Pittsylvania County
1104 HOPEWELL RD	DRY FORK	VA	24549	36.73185	-79.4516	R	Underserved	Pittsylvania County
9200 U S HIGHWAY 29	BLAIRS	VA	24527	36.7319	-79.3782	R	Unserved	Pittsylvania County
109 PRITCHETT FARM RD	DRY FORK	VA	24549	36.73201	-79.5841	R	Unserved	Pittsylvania County
109 DOUGLAS DR	DRY FORK	VA	24549	36.73211	-79.5755	R	Underserved	Pittsylvania County
112 DRUCKER CT	DRY FORK	VA	24549	36.73212	-79.5783	R	Unserved	Pittsylvania County
13919 FRANKLIN TPKE	DRY FORK	VA	24549	36.73213	-79.5545	R	Underserved	Pittsylvania County
540 WI POWELL RD	DRY FORK	VA	24549	36.73222	-79.4743	R	Unserved	Pittsylvania County
15972 MOUNT CROSS RD	DRY FORK	VA	24549	36.7323	-79.584	R	Unserved	Pittsylvania County

112 DRUCKER CT BLDG 2	DRY FORK	VA	24549	36.73236	-79.5779	R	Unserved	Pittsylvania County
426 WI POWELL RD	DRY FORK	VA	24549	36.73236	-79.4757	R	Unserved	Pittsylvania County
6965 IRISH RD	CHATHAM	VA	24531	36.73237	-79.5042	R	Unserved	Pittsylvania County
6700 DRY FORK RD	DRY FORK	VA	24549	36.73241	-79.486	R	Unserved	Pittsylvania County
6349 DRY FORK RD	DRY FORK	VA	24549	36.73241	-79.4809	R	Underserv	Pittsylvania County
15047 FRANKLIN TPKE	DRY FORK	VA	24549	36.73245	-79.57	R	Underserv	Pittsylvania County
16124 MOUNT CROSS RD	DRY FORK	VA	24549	36.73249	-79.5818	R	Unserved	Pittsylvania County
105 DOUGLAS DR	DRY FORK	VA	24549	36.73261	-79.5756	R	Underserv	Pittsylvania County
15121 FRANKLIN TPKE	DRY FORK	VA	24549	36.73264	-79.5751	R	Unserved	Pittsylvania County
15984 MOUNT CROSS RD	DRY FORK	VA	24549	36.73265	-79.5837	R	Unserved	Pittsylvania County
15025 FRANKLIN TPKE	DRY FORK	VA	24549	36.73272	-79.5732	R	Underserv	Pittsylvania County
6941 IRISH RD	CHATHAM	VA	24531	36.73275	-79.5046	R	Unserved	Pittsylvania County
104 DOUGLAS DR	DRY FORK	VA	24549	36.73289	-79.5763	R	Underserv	Pittsylvania County
15109 FRANKLIN TPKE	DRY FORK	VA	24549	36.73306	-79.5745	R	Unserved	Pittsylvania County
101 DOUGLAS DR	DRY FORK	VA	24549	36.73315	-79.5754	R	Unserved	Pittsylvania County
16060 MOUNT CROSS RD	DRY FORK	VA	24549	36.73318	-79.583	R	Unserved	Pittsylvania County
6745 IRISH RD	CHATHAM	VA	24531	36.73335	-79.5044	R	Unserved	Pittsylvania County
15225 FRANKLIN TPKE	DRY FORK	VA	24549	36.73349	-79.5764	R	Underserv	Pittsylvania County
15265 FRANKLIN TPKE	DRY FORK	VA	24549	36.7335	-79.5771	R	Underserv	Pittsylvania County
257 JOHNSON RD	DRY FORK	VA	24549	36.73356	-79.4883	R	Underserv	Pittsylvania County
15285 FRANKLIN TPKE	DRY FORK	VA	24549	36.73379	-79.5776	R	Underserv	Pittsylvania County
413 JOHNSON RD	DRY FORK	VA	24549	36.73412	-79.4905	R	Unserved	Pittsylvania County
715 JOHNSON RD	DRY FORK	VA	24549	36.73416	-79.4943	R	Unserved	Pittsylvania County
15253 FRANKLIN TPKE	DRY FORK	VA	24549	36.73429	-79.5781	R	Unserved	Pittsylvania County
15321 FRANKLIN TPKE	DRY FORK	VA	24549	36.73437	-79.5783	R	Unserved	Pittsylvania County
6813 IRISH RD	CHATHAM	VA	24531	36.73439	-79.5049	R	Unserved	Pittsylvania County
16156 MOUNT CROSS RD	DRY FORK	VA	24549	36.73449	-79.582	Non-R	Unserved	Pittsylvania County
6520 DRY FORK RD	DRY FORK	VA	24549	36.7345	-79.4849	R	Underserv	Pittsylvania County
6076 DRY FORK RD	DRY FORK	VA	24549	36.73473	-79.4806	R	Unserved	Pittsylvania County
8561 SPRING GARDEN RD	BLAIRS	VA	24527	36.73481	-79.3508	R	Underserv	Pittsylvania County
6813 IRISH RD BLDG 2	CHATHAM	VA	24531	36.73489	-79.5044	R	Unserved	Pittsylvania County
16240 MOUNT CROSS RD	DRY FORK	VA	24549	36.73505	-79.5815	R	Unserved	Pittsylvania County
15010 FRANKLIN TPKE	DRY FORK	VA	24549	36.73506	-79.5717	R	Unserved	Pittsylvania County
6765 IRISH RD	CHATHAM	VA	24531	36.73508	-79.5049	R	Unserved	Pittsylvania County

16240 MOUNT CROSS RD BLDG 2	DRY FORK	VA	24549	36.73535	-79.5811	R	Unserved	Pittsylvania County
620 JUNIOR OAKS RD	DRY FORK	VA	24549	36.73538	-79.4125	R	Unserved	Pittsylvania County
725 JOHNSON RD	DRY FORK	VA	24549	36.73541	-79.4953	R	Unserved	Pittsylvania County
5969 DRY FORK RD	DRY FORK	VA	24549	36.73572	-79.476	R	Unserved	Pittsylvania County
15429 FRANKLIN TPKE	DRY FORK	VA	24549	36.73577	-79.5789	R	Unserved	Pittsylvania County
16300 MOUNT CROSS RD	DRY FORK	VA	24549	36.7358	-79.5801	Non-R	Underservi	Pittsylvania County
540 JUNIOR OAKS RD	DRY FORK	VA	24549	36.73587	-79.4115	R	Underservi	Pittsylvania County
1092 PLEASANT GAP DR	DRY FORK	VA	24549	36.73592	-79.4215	R	Unserved	Pittsylvania County
5955 DRY FORK RD	DRY FORK	VA	24549	36.73604	-79.4748	R	Underservi	Pittsylvania County
516 JUNIOR OAKS RD	DRY FORK	VA	24549	36.73614	-79.4111	R	Underservi	Pittsylvania County
16348 MOUNT CROSS RD	DRY FORK	VA	24549	36.73617	-79.5796	R	Unserved	Pittsylvania County
14720 FRANKLIN TPKE	DRY FORK	VA	24549	36.73618	-79.5692	R	Unserved	Pittsylvania County
15473 FRANKLIN TPKE	DRY FORK	VA	24549	36.73633	-79.5792	B	Unserved	Pittsylvania County
260 JUNIOR OAKS RD	DRY FORK	VA	24549	36.73635	-79.4107	R	Underservi	Pittsylvania County
248 WI POWELL RD	DRY FORK	VA	24549	36.73666	-79.4734	R	Unserved	Pittsylvania County
6089 DRY FORK RD	DRY FORK	VA	24549	36.73674	-79.4784	R	Underservi	Pittsylvania County
787 HYLTON LN	DRY FORK	VA	24549	36.73678	-79.4347	R	Unserved	Pittsylvania County
608 JOHNSON RD	DRY FORK	VA	24549	36.73691	-79.4925	R	Unserved	Pittsylvania County
820 HOPEWELL RD	DRY FORK	VA	24549	36.73706	-79.4538	R	Unserved	Pittsylvania County
814 HOPEWELL RD	DRY FORK	VA	24549	36.73715	-79.4539	R	Unserved	Pittsylvania County
368 LOWLAND DR	BLAIRS	VA	24527	36.73725	-79.3838	R	Unserved	Pittsylvania County
295 HITHER CT	DRY FORK	VA	24549	36.73729	-79.398	R	Unserved	Pittsylvania County
466 JUNIOR OAKS RD	DRY FORK	VA	24549	36.73741	-79.4097	R	Unserved	Pittsylvania County
448 JUNIOR OAKS RD	DRY FORK	VA	24549	36.73747	-79.4081	R	Underservi	Pittsylvania County
755 HYLTON LN	DRY FORK	VA	24549	36.73754	-79.4339	R	Underservi	Pittsylvania County
847 JOHNSON RD	DRY FORK	VA	24549	36.73771	-79.4968	R	Unserved	Pittsylvania County
304 LOWLAND DR	BLAIRS	VA	24527	36.73772	-79.3827	R	Unserved	Pittsylvania County
917 JOHNSON RD	DRY FORK	VA	24549	36.73779	-79.5009	B	Unserved	Pittsylvania County
265 HITHER CT	DRY FORK	VA	24549	36.73787	-79.3989	R	Unserved	Pittsylvania County
9660 U S HIGHWAY 29	BLAIRS	VA	24527	36.73799	-79.3787	R	Unserved	Pittsylvania County
875 JOHNSON RD	DRY FORK	VA	24549	36.7381	-79.499	R	Unserved	Pittsylvania County
734 HYLTON LN	DRY FORK	VA	24549	36.73855	-79.4341	R	Underservi	Pittsylvania County
800 JOHNSON RD	DRY FORK	VA	24549	36.73902	-79.4941	R	Unserved	Pittsylvania County
670 JOHNSON RD	DRY FORK	VA	24549	36.73925	-79.4925	R	Unserved	Pittsylvania County

448 HOPEWELL RD	DRY FORK	VA	24549	36.7396	-79.4594	R	Underserv	Pittsylvania County
5509 DRY FORK RD	DRY FORK	VA	24549	36.73969	-79.4686	R	Underserv	Pittsylvania County
1000 HITHER LN	DRY FORK	VA	24549	36.74012	-79.4039	R	Underserv	Pittsylvania County
858 JOHNSON RD	DRY FORK	VA	24549	36.74039	-79.4964	R	Unserved	Pittsylvania County
345 WALLACE LN BLDG 2	DRY FORK	VA	24549	36.74046	-79.4789	R	Underserv	Pittsylvania County
466 DANIEL CT	DRY FORK	VA	24549	36.7405	-79.4443	R	Underserv	Pittsylvania County
894 HITHER LN	DRY FORK	VA	24549	36.7407	-79.4052	R	Underserv	Pittsylvania County
936 HITHER LN	DRY FORK	VA	24549	36.74072	-79.4037	R	Underserv	Pittsylvania County
1133 JOHNSON RD	DRY FORK	VA	24549	36.74073	-79.5005	R	Unserved	Pittsylvania County
218 HYLTON LN	DRY FORK	VA	24549	36.74084	-79.4359	B	Underserv	Pittsylvania County
174 HYLTON LN	DRY FORK	VA	24549	36.74087	-79.4343	R	Underserv	Pittsylvania County
599 WALLACE LN	DRY FORK	VA	24549	36.74103	-79.4859	R	Unserved	Pittsylvania County
18495 OLD RICHMOND RD	KEELING	VA	24566	36.74104	-79.1953	R	Unserved	Pittsylvania County
992 PLEASANT GAP DR	DRY FORK	VA	24549	36.74115	-79.422	R	Underserv	Pittsylvania County
675 PLEASANT GAP DR	DRY FORK	VA	24549	36.74125	-79.4113	R	Underserv	Pittsylvania County
906 HITHER LN	DRY FORK	VA	24549	36.74126	-79.4041	R	Underserv	Pittsylvania County
884 PLEASANT GAP DR BLDG 2	DRY FORK	VA	24549	36.74128	-79.4169	R	Underserv	Pittsylvania County
390 DANIEL CT BLDG 2	DRY FORK	VA	24549	36.74159	-79.4495	R	Underserv	Pittsylvania County
481 WALLACE LN	DRY FORK	VA	24549	36.74161	-79.4805	R	Underserv	Pittsylvania County
541 TOWER LN	BLAIRS	VA	24527	36.74164	-79.3851	Non-R	Unserved	Pittsylvania County
411 WALLACE LN	DRY FORK	VA	24549	36.74169	-79.4793	R	Underserv	Pittsylvania County
9960 U S HIGHWAY 29	BLAIRS	VA	24527	36.7417	-79.3769	R	Unserved	Pittsylvania County
678 WHITE TAIL AVE	DRY FORK	VA	24549	36.74202	-79.555	R	Unserved	Pittsylvania County
5608 DRY FORK RD	DRY FORK	VA	24549	36.74235	-79.4741	R	Unserved	Pittsylvania County
310 TOWER LN	BLAIRS	VA	24527	36.74235	-79.3837	Non-R	Unserved	Pittsylvania County
460 CARTER LODGE RD	BLAIRS	VA	24527	36.74245	-79.3732	R	Underserv	Pittsylvania County
480 WALLACE LN	DRY FORK	VA	24549	36.74279	-79.4827	R	Underserv	Pittsylvania County
754 WHITE TAIL AVE	DRY FORK	VA	24549	36.743	-79.5556	R	Unserved	Pittsylvania County
740 HITHER LN	DRY FORK	VA	24549	36.74308	-79.4054	R	Underserv	Pittsylvania County
260 TOWER LN	BLAIRS	VA	24527	36.74317	-79.3827	Non-R	Unserved	Pittsylvania County
390 DANIEL CT	DRY FORK	VA	24549	36.74318	-79.4488	R	Underserv	Pittsylvania County
640 FOXRIDGE RD	DRY FORK	VA	24549	36.74373	-79.5741	R	Unserved	Pittsylvania County
208 TOWER LN BLDG 2	BLAIRS	VA	24527	36.74405	-79.379	R	Unserved	Pittsylvania County
1404 JOHNSON RD	DRY FORK	VA	24549	36.74408	-79.504	R	Unserved	Pittsylvania County

599 TOWER LN	DRY FORK	VA	24549	36.74408	-79.3939	R	Underserv	Pittsylvania County
276 DANIEL LN	DRY FORK	VA	24549	36.74422	-79.4489	R	Underserv	Pittsylvania County
3569 DRY FORK RD	DRY FORK	VA	24549	36.74466	-79.4421	R	Underserv	Pittsylvania County
216 DANIEL LN	DRY FORK	VA	24549	36.74466	-79.4493	R	Underserv	Pittsylvania County
325 PLEASANT GAP DR	DRY FORK	VA	24549	36.74476	-79.4078	R	Underserv	Pittsylvania County
4553 DRY FORK RD	DRY FORK	VA	24549	36.74476	-79.4585	R	Underserv	Pittsylvania County
16331 FRANKLIN TPKE	AXTON	VA	24054	36.74544	-79.5893	B	Unserved	Pittsylvania County
4195 DRY FORK RD	DRY FORK	VA	24549	36.74567	-79.4524	R	Unserved	Pittsylvania County
4157 DRY FORK RD	DRY FORK	VA	24549	36.74581	-79.4518	R	Underserv	Pittsylvania County
90 STATE HIGHWAY 901 LN	BLAIRS	VA	24527	36.74582	-79.3766	R	Unserved	Pittsylvania County
201 DAVID GILES LN	BLAIRS	VA	24527	36.74591	-79.3761	R	Unserved	Pittsylvania County
379 OWEN RD	BLAIRS	VA	24527	36.74601	-79.372	R	Underserv	Pittsylvania County
565 HITHER LN	DRY FORK	VA	24549	36.74608	-79.4037	R	Unserved	Pittsylvania County
356 OWEN RD	BLAIRS	VA	24527	36.74608	-79.3718	R	Underserv	Pittsylvania County
5861 IRISH RD	CHATHAM	VA	24531	36.74679	-79.5037	R	Unserved	Pittsylvania County
251 GOBBLER LN	DRY FORK	VA	24549	36.74686	-79.5542	R	Unserved	Pittsylvania County
3870 WATER OAK RD	DANVILLE	VA	24540	36.74711	-79.599	R	Underserv	Pittsylvania County
1849 DRY FORK RD	DRY FORK	VA	24549	36.74734	-79.4164	R	Underserv	Pittsylvania County
16325 FRANKLIN TPKE	DRY FORK	VA	24549	36.74739	-79.5873	R	Unserved	Pittsylvania County
1963 DRY FORK RD	DRY FORK	VA	24549	36.74741	-79.4174	R	Unserved	Pittsylvania County
1775 DRY FORK RD	DRY FORK	VA	24549	36.74744	-79.4143	R	Underserv	Pittsylvania County
1963 DRY FORK RD BLDG 2	DRY FORK	VA	24549	36.74774	-79.4178	R	Unserved	Pittsylvania County
341 DAVID GILES LN	BLAIRS	VA	24527	36.74779	-79.3759	R	Underserv	Pittsylvania County
804 OLD TAYLOR RD	BLAIRS	VA	24527	36.74787	-79.3836	R	Unserved	Pittsylvania County
2168 WHITE OAK CIR	CHATHAM	VA	24531	36.74791	-79.4423	R	Underserv	Pittsylvania County
550 OLD TAYLOR RD	BLAIRS	VA	24527	36.74794	-79.3917	B	Unserved	Pittsylvania County
413 HITHER LN	DRY FORK	VA	24549	36.74804	-79.4039	R	Unserved	Pittsylvania County
4452 IRISH RD	DRY FORK	VA	24549	36.74844	-79.4813	R	Unserved	Pittsylvania County
1618 DRY FORK RD	DRY FORK	VA	24549	36.74855	-79.4196	R	Unserved	Pittsylvania County
2337 WHITE OAK CIR	DRY FORK	VA	24549	36.7495	-79.4408	R	Unserved	Pittsylvania County
308 WYATT FARM RD	CALLANDS	VA	24530	36.74965	-79.5912	R	Unserved	Pittsylvania County
2960 DRY FORK RD	DRY FORK	VA	24549	36.74967	-79.4327	R	Underserv	Pittsylvania County
521 DAVID GILES LN	BLAIRS	VA	24527	36.75018	-79.376	R	Underserv	Pittsylvania County
512 OLD TAYLOR RD	BLAIRS	VA	24527	36.75024	-79.3858	R	Unserved	Pittsylvania County

512 OLD TAYLOR RD BLDG 2	BLAIRS	VA	24527	36.75054	-79.386	R	Unserved	Pittsylvania County
2930 DRY FORK RD	DRY FORK	VA	24549	36.75085	-79.435	R	Underserved	Pittsylvania County
304 HITHER LN	DANVILLE	VA	24540	36.75101	-79.403	R	Underserved	Pittsylvania County
461 OLD TAYLOR RD	BLAIRS	VA	24527	36.75149	-79.3858	R	Underserved	Pittsylvania County
1355 JONES MILL RD	CHATHAM	VA	24531	36.75154	-79.4614	R	Underserved	Pittsylvania County
900 DODSON RD	BLAIRS	VA	24527	36.7516	-79.3107	R	Unserved	Pittsylvania County
10450 U S HIGHWAY 29	BLAIRS	VA	24527	36.75162	-79.3802	R	Unserved	Pittsylvania County
441 OLD TAYLOR RD	BLAIRS	VA	24527	36.75166	-79.3859	R	Unserved	Pittsylvania County
5800 STRAWBERRY RD	CHATHAM	VA	24531	36.75228	-79.5381	R	Unserved	Pittsylvania County
1306 DRY FORK RD	DRY FORK	VA	24549	36.75294	-79.406	R	Underserved	Pittsylvania County
2060 WHITE OAK CIR	DRY FORK	VA	24549	36.75322	-79.4423	R	Underserved	Pittsylvania County
4076 UNION HALL SCHOOL RD	CALLANDS	VA	24530	36.75364	-79.5836	R	Unserved	Pittsylvania County
1026 STATE HIGHWAY 837	DRY FORK	VA	24549	36.75369	-79.4722	R	Unserved	Pittsylvania County
709 DRY FORK RD	DRY FORK	VA	24549	36.75393	-79.3981	R	Unserved	Pittsylvania County
412 WRIGHT LN	DRY FORK	VA	24549	36.7541	-79.4107	R	Underserved	Pittsylvania County
413 WRIGHT LN	DRY FORK	VA	24549	36.75422	-79.4113	R	Underserved	Pittsylvania County
308 JONES MILL RD	CHATHAM	VA	24531	36.75441	-79.4523	R	Underserved	Pittsylvania County
1095 JONES MILL RD	CHATHAM	VA	24531	36.75494	-79.4627	R	Underserved	Pittsylvania County
17011 FRANKLIN TPKE	DANVILLE	VA	24541	36.75525	-79.5907	R	Unserved	Pittsylvania County
904 DRY FORK RD	DRY FORK	VA	24549	36.75538	-79.4051	R	Underserved	Pittsylvania County
1050 JONES MILL RD	CHATHAM	VA	24531	36.75601	-79.4654	R	Unserved	Pittsylvania County
17067 FRANKLIN TPKE	CALLANDS	VA	24530	36.75603	-79.5893	R	Unserved	Pittsylvania County
1056 WHITE OAK CIR	DRY FORK	VA	24549	36.75608	-79.4374	R	Underserved	Pittsylvania County
821 WHITE OAK CIR	DRY FORK	VA	24549	36.75622	-79.4279	R	Underserved	Pittsylvania County
1009 DAVID GILES LN	BLAIRS	VA	24527	36.75637	-79.3733	R	Unserved	Pittsylvania County
1730 WHITE OAK CIR	DRY FORK	VA	24549	36.75649	-79.4397	R	Unserved	Pittsylvania County
1688 WHITE OAK CIR BLDG 2	DRY FORK	VA	24549	36.75669	-79.438	R	Unserved	Pittsylvania County
1609 WHITE OAK CIR	DRY FORK	VA	24549	36.75669	-79.4357	R	Underserved	Pittsylvania County
1688 WHITE OAK CIR	DRY FORK	VA	24549	36.75673	-79.4384	R	Unserved	Pittsylvania County
1609 WHITE OAK CIR BLDG 2	DRY FORK	VA	24549	36.75677	-79.436	R	Unserved	Pittsylvania County
6281 SPRING GARDEN RD	BLAIRS	VA	24527	36.75685	-79.3234	R	Underserved	Pittsylvania County
873 WHITE OAK CIR	DRY FORK	VA	24549	36.75711	-79.4279	R	Underserved	Pittsylvania County
1481 WHITE OAK CIR	DRY FORK	VA	24549	36.75714	-79.4343	R	Underserved	Pittsylvania County
6281 SPRING GARDEN RD BLDG 2	BLAIRS	VA	24527	36.75727	-79.3231	R	Unserved	Pittsylvania County

859 JONES MILL RD	CHATHAM	VA	24531	36.75736	-79.4628	R	Underserv	Pittsylvania County
1600 WHITE OAK CIR	DRY FORK	VA	24549	36.7574	-79.436	R	Unserved	Pittsylvania County
1113 DAVID GILES LN	BLAIRS	VA	24527	36.7574	-79.3718	R	Underserv	Pittsylvania County
901 WHITE OAK CIR	DRY FORK	VA	24549	36.75769	-79.4278	R	Underserv	Pittsylvania County
251 SNAKEPATH RD	BLAIRS	VA	24527	36.75778	-79.3861	R	Underserv	Pittsylvania County
376 DRY FORK RD	DRY FORK	VA	24549	36.7579	-79.3924	R	Underserv	Pittsylvania County
3872 UNION HALL SCHOOL RD	CALLANDS	VA	24530	36.758	-79.5811	R	Unserved	Pittsylvania County
1285 WHITE OAK CIR	DRY FORK	VA	24549	36.75804	-79.4314	R	Unserved	Pittsylvania County
1470 WHITE OAK CIR	DRY FORK	VA	24549	36.7582	-79.4365	R	Unserved	Pittsylvania County
1330 WHITE OAK CIR	DRY FORK	VA	24549	36.75821	-79.433	R	Unserved	Pittsylvania County
1257 WHITE OAK CIR	DRY FORK	VA	24549	36.75826	-79.4308	R	Unserved	Pittsylvania County
985 WHITE OAK CIR	DRY FORK	VA	24549	36.75837	-79.4277	R	Underserv	Pittsylvania County
148 DRY FORK RD	DRY FORK	VA	24549	36.7584	-79.3915	R	Underserv	Pittsylvania County
1205 WHITE OAK CIR	DRY FORK	VA	24549	36.75844	-79.4301	R	Underserv	Pittsylvania County
3074 UNION HALL SCHOOL RD	CHATHAM	VA	24531	36.75852	-79.569	R	Underserv	Pittsylvania County
1205 WHITE OAK CIR BLDG 2	DRY FORK	VA	24549	36.7586	-79.4299	R	Underserv	Pittsylvania County
1129 WHITE OAK CIR	DRY FORK	VA	24549	36.75865	-79.4292	R	Underserv	Pittsylvania County
1223 DAVID GILES LN	BLAIRS	VA	24527	36.7587	-79.3704	R	Unserved	Pittsylvania County
983 JONES MILL RD	DRY FORK	VA	24549	36.75871	-79.4675	R	Unserved	Pittsylvania County
1115 JONES MILL RD	CHATHAM	VA	24531	36.75879	-79.4562	R	Underserv	Pittsylvania County
1321 DAVID GILES LN	BLAIRS	VA	24527	36.75917	-79.3693	R	Underserv	Pittsylvania County
460 DRY FORK RD	DRY FORK	VA	24549	36.75938	-79.3939	R	Unserved	Pittsylvania County
1105 JONES MILL RD	CHATHAM	VA	24531	36.75939	-79.4557	R	Underserv	Pittsylvania County
1020 SNAKEPATH RD	BLAIRS	VA	24527	36.75995	-79.3747	R	Underserv	Pittsylvania County
1401 DAVID GILES LN	BLAIRS	VA	24527	36.76	-79.3683	R	Underserv	Pittsylvania County
1092 WHITE OAK CIR	DRY FORK	VA	24549	36.7603	-79.4297	R	Unserved	Pittsylvania County
855 SNAKEPATH RD	BLAIRS	VA	24527	36.76056	-79.3789	R	Underserv	Pittsylvania County
1505 DAVID GILES LN	BLAIRS	VA	24527	36.76085	-79.3677	R	Unserved	Pittsylvania County
752 SNAKEPATH RD	BLAIRS	VA	24527	36.76106	-79.3809	R	Underserv	Pittsylvania County
369 RAINBOW LN	DRY FORK	VA	24549	36.76107	-79.4236	R	Unserved	Pittsylvania County
1541 DAVID GILES LN	BLAIRS	VA	24527	36.76116	-79.3671	R	Unserved	Pittsylvania County
505 SNAKEPATH RD	BLAIRS	VA	24527	36.76155	-79.385	R	Underserv	Pittsylvania County
379 COUNTY ROAD 1041	CHATHAM	VA	24531	36.76173	-79.4217	B	Underserv	Pittsylvania County
1601 DAVID GILES LN BLDG 2	BLAIRS	VA	24527	36.76177	-79.3661	R	Unserved	Pittsylvania County

1336 SNAKEPATH RD	BLAIRS	VA	24527	36.76195	-79.3709	R	Unserved	Pittsylvania County
1621 DAVID GILES LN	BLAIRS	VA	24527	36.7621	-79.3656	R	Unserved	Pittsylvania County
313 COUNTY ROAD 1041	CHATHAM	VA	24531	36.76215	-79.4234	R	Underserved	Pittsylvania County
1061 SNAKEPATH RD	BLAIRS	VA	24527	36.76223	-79.3765	R	Unserved	Pittsylvania County
1057 SNAKEPATH RD	CHATHAM	VA	24531	36.76228	-79.3763	R	Underserved	Pittsylvania County
1113 SNAKEPATH RD	BLAIRS	VA	24527	36.76245	-79.3759	R	Unserved	Pittsylvania County
1204 SNAKEPATH RD	BLAIRS	VA	24527	36.76253	-79.374	R	Underserved	Pittsylvania County
105 RAINBOW LN	DRY FORK	VA	24549	36.76261	-79.4289	R	Unserved	Pittsylvania County
3107 SNAKEPATH RD	BLAIRS	VA	24527	36.76321	-79.3488	R	Underserved	Pittsylvania County
481 JONES MILL RD	CHATHAM	VA	24531	36.76348	-79.4688	B	Unserved	Pittsylvania County
1368 SNAKEPATH RD	BLAIRS	VA	24527	36.7637	-79.3718	R	Underserved	Pittsylvania County
2748 SNAKEPATH RD	BLAIRS	VA	24527	36.76373	-79.3491	R	Underserved	Pittsylvania County
477 JONES MILL RD	CHATHAM	VA	24531	36.76377	-79.4669	R	Unserved	Pittsylvania County
1392 SNAKEPATH RD	BLAIRS	VA	24527	36.76381	-79.3714	R	Underserved	Pittsylvania County
1285 SNAKEPATH RD	BLAIRS	VA	24527	36.76384	-79.3736	R	Unserved	Pittsylvania County
460 JONES MILL RD	CHATHAM	VA	24531	36.76407	-79.4667	R	Unserved	Pittsylvania County
1408 SNAKEPATH RD	BLAIRS	VA	24527	36.76411	-79.3711	R	Underserved	Pittsylvania County
11761 US HIGHWAY 29	CHATHAM	VA	24531	36.76422	-79.3962	B	Underserved	Pittsylvania County
1588 SNAKEPATH RD	BLAIRS	VA	24527	36.76424	-79.3685	R	Unserved	Pittsylvania County
1345 SNAKEPATH RD	BLAIRS	VA	24527	36.76437	-79.3726	R	Unserved	Pittsylvania County
11761 US HWY	CHATHAM	VA	24531	36.76456	-79.3961	R	Underserved	Pittsylvania County
1375 SNAKEPATH RD	BLAIRS	VA	24527	36.76459	-79.3723	R	Unserved	Pittsylvania County
1440 SNAKEPATH RD	BLAIRS	VA	24527	36.7646	-79.37	R	Underserved	Pittsylvania County
4941 STRAWBERRY RD	CHATHAM	VA	24531	36.76466	-79.5347	R	Unserved	Pittsylvania County
1832 SNAKEPATH RD	BLAIRS	VA	24527	36.76469	-79.365	R	Unserved	Pittsylvania County
1841 DAVID GILES LN	BLAIRS	VA	24527	36.76473	-79.364	R	Unserved	Pittsylvania County
1484 SNAKEPATH RD	BLAIRS	VA	24527	36.76487	-79.3709	R	Underserved	Pittsylvania County
11770 US HIGHWAY 29	DRY FORK	VA	24549	36.76491	-79.3974	R	Underserved	Pittsylvania County
1776 SNAKEPATH RD	BLAIRS	VA	24527	36.76493	-79.3669	R	Underserved	Pittsylvania County
1580 SNAKEPATH RD	BLAIRS	VA	24527	36.76495	-79.3693	R	Underserved	Pittsylvania County
1401 SNAKEPATH RD	BLAIRS	VA	24527	36.76495	-79.3718	R	Underserved	Pittsylvania County
17730 FRANKLIN TPKE	CALLANDS	VA	24530	36.76504	-79.5896	R	Underserved	Pittsylvania County
1826 SNAKEPATH RD	BLAIRS	VA	24527	36.76504	-79.3656	R	Unserved	Pittsylvania County
1776 SNAKEPATH RD BLDG 2	BLAIRS	VA	24527	36.76521	-79.3662	R	Underserved	Pittsylvania County

632 HIGH VIEW LN	CHATHAM	VA	24531	36.76529	-79.5247	R	Unserved	Pittsylvania County
17755 FRANKLIN TPKE	CALLANDS	VA	24530	36.7653	-79.5934	B	Underserved	Pittsylvania County
1704 SNAKEPATH RD	BLAIRS	VA	24527	36.76553	-79.3673	R	Unserved	Pittsylvania County
594 HIGH VIEW LN	CHATHAM	VA	24531	36.76577	-79.5256	R	Unserved	Pittsylvania County
560 HIGH VIEW LN	CHATHAM	VA	24531	36.766	-79.5262	R	Unserved	Pittsylvania County
1497 SNAKEPATH RD	BLAIRS	VA	24527	36.7662	-79.3728	R	Underserved	Pittsylvania County
1625 SNAKEPATH RD	BLAIRS	VA	24527	36.76637	-79.3686	R	Unserved	Pittsylvania County
11965 US HWY	CHATHAM	VA	24531	36.76638	-79.3916	R	Underserved	Pittsylvania County
149 JONES MILL RD	CHATHAM	VA	24531	36.76703	-79.461	R	Unserved	Pittsylvania County
321 HAMILTON TRACT LN	VERNON HILL	VA	24597	36.76703	-79.2009	R	Unserved	Pittsylvania County
400 HIGH VIEW LN	CHATHAM	VA	24531	36.76758	-79.5273	R	Unserved	Pittsylvania County
4673 STRAWBERRY RD	CHATHAM	VA	24531	36.76799	-79.5345	R	Unserved	Pittsylvania County
1480 SNAKEPATH RD	BLAIRS	VA	24527	36.768	-79.3732	R	Underserved	Pittsylvania County
11997 US HWY	CHATHAM	VA	24531	36.76811	-79.3926	R	Unserved	Pittsylvania County
17993 FRANKLIN TPKE	CALLANDS	VA	24530	36.76833	-79.5873	R	Underserved	Pittsylvania County
3240 MAPLETON DR	CALLANDS	VA	24530	36.76847	-79.5937	B	Underserved	Pittsylvania County
4750 SPRING GARDEN RD	BLAIRS	VA	24527	36.76865	-79.3132	R	Underserved	Pittsylvania County
4601 STRAWBERRY RD	CHATHAM	VA	24531	36.7687	-79.5345	R	Unserved	Pittsylvania County
4345 BANISTER RD	CHATHAM	VA	24531	36.76877	-79.5299	R	Underserved	Pittsylvania County
2631 MAPLETON DR	CALLANDS	VA	24530	36.76891	-79.6053	R	Underserved	Pittsylvania County
300 HIGH VIEW LN	CHATHAM	VA	24531	36.76948	-79.5277	R	Unserved	Pittsylvania County
18096 FRANKLIN TPKE	CALLANDS	VA	24530	36.76951	-79.5861	R	Underserved	Pittsylvania County
35 GREGORY LN	CALLANDS	VA	24530	36.76967	-79.5825	R	Unserved	Pittsylvania County
1338 STILLMEADOW RD	AXTON	VA	24054	36.76973	-79.644	R	Unserved	Pittsylvania County
95 GREGORY LN	CALLANDS	VA	24530	36.76973	-79.5833	R	Underserved	Pittsylvania County
5493 SNAKEPATH RD	BLAIRS	VA	24527	36.77006	-79.3126	R	Unserved	Pittsylvania County
197 CLEAR SPRINGS RD	CALLANDS	VA	24530	36.77011	-79.5788	R	Unserved	Pittsylvania County
220 HIGH VIEW LN	CHATHAM	VA	24531	36.77048	-79.5269	R	Underserved	Pittsylvania County
199 GREGORY LN	CALLANDS	VA	24530	36.7705	-79.5844	R	Unserved	Pittsylvania County
199 GREGORY LN BLDG 2	CALLANDS	VA	24530	36.77069	-79.583	R	Unserved	Pittsylvania County
5353 SNAKEPATH RD	BLAIRS	VA	24527	36.77083	-79.3151	R	Underserved	Pittsylvania County
4896 SPRING GARDEN RD	CHATHAM	VA	24531	36.77133	-79.3118	R	Underserved	Pittsylvania County
1764 DAIRY VIEW RD	CHATHAM	VA	24531	36.77137	-79.3747	R	Underserved	Pittsylvania County
4075 BANISTER RD	CHATHAM	VA	24531	36.77156	-79.5265	R	Underserved	Pittsylvania County

4261 BANISTER RD	CHATHAM	VA	24531	36.77184	-79.5298	R	Underserv	Pittsylvania County
4840 SPRING GARDEN RD	CHATHAM	VA	24531	36.77193	-79.311	R	Underserv	Pittsylvania County
4291 BANISTER RD	CHATHAM	VA	24531	36.77196	-79.5307	R	Underserv	Pittsylvania County
4487 BANISTER RD	CHATHAM	VA	24531	36.77211	-79.5327	R	Underserv	Pittsylvania County
5301 SNAKEPATH RD	BLAIRS	VA	24527	36.77232	-79.3154	R	Unserved	Pittsylvania County
849 PARRISH RD	CHATHAM	VA	24531	36.77328	-79.5662	R	Unserved	Pittsylvania County
4688 SPRING GARDEN RD	CHATHAM	VA	24531	36.77369	-79.3104	R	Underserv	Pittsylvania County
1624 DAIRY VIEW RD	CHATHAM	VA	24531	36.77508	-79.3726	R	Underserv	Pittsylvania County
1421 PARRISH RD	CHATHAM	VA	24531	36.77509	-79.5745	R	Underserv	Pittsylvania County
1090 PARRISH RD	CHATHAM	VA	24531	36.77516	-79.5746	R	Unserved	Pittsylvania County
453 MOUNT TABOR RD	VERNON HIL	VA	24597	36.77519	-79.1899	R	Unserved	Pittsylvania County
1888 DAIRY VIEW RD	CHATHAM	VA	24531	36.77522	-79.3733	R	Underserv	Pittsylvania County
4544 SPRING GARDEN RD	CHATHAM	VA	24531	36.77547	-79.3093	R	Unserved	Pittsylvania County
1504 DAIRY VIEW RD	CHATHAM	VA	24531	36.77564	-79.3706	R	Unserved	Pittsylvania County
12592 US HWY	CHATHAM	VA	24531	36.77635	-79.3889	B	Underserv	Pittsylvania County
1630 DAIRY VIEW RD	CHATHAM	VA	24531	36.77642	-79.3743	R	Underserv	Pittsylvania County
1745 PARRISH RD	CHATHAM	VA	24531	36.77685	-79.5811	R	Underserv	Pittsylvania County
920 TIGHTSQUEEZE INDUSTRIAL RD	CHATHAM	VA	24531	36.77697	-79.4107	B	Unserved	Pittsylvania County
4440 SPRING GARDEN RD	CHATHAM	VA	24531	36.77702	-79.3113	R	Underserv	Pittsylvania County
4400 SPRING GARDEN RD	CHATHAM	VA	24531	36.77734	-79.3089	R	Underserv	Pittsylvania County
12849 CHATHAM RD	AXTON	VA	24054	36.77787	-79.6581	R	Unserved	Pittsylvania County
860 TIGHTSQUEEZE INDUSTRIAL RD	CHATHAM	VA	24531	36.77796	-79.4099	B	Underserv	Pittsylvania County
4352 SPRING GARDEN RD	CHATHAM	VA	24531	36.77801	-79.3083	R	Underserv	Pittsylvania County
206 STILLMEADOW RD	AXTON	VA	24054	36.77821	-79.642	R	Unserved	Pittsylvania County
4296 SPRING GARDEN RD	CHATHAM	VA	24531	36.77854	-79.308	R	Underserv	Pittsylvania County
824 TIGHTSQUEEZE INDUSTRIAL RD	CHATHAM	VA	24531	36.77856	-79.4107	B	Underserv	Pittsylvania County
716 TIGHT SQUEEZE INDUSTRIAL RD	CHATHAM	VA	24531	36.77856	-79.4081	B	Underserv	Pittsylvania County
4292 SPRING GARDEN RD	CHATHAM	VA	24531	36.7787	-79.3075	R	Underserv	Pittsylvania County
716 TIGHTSQUEEZE INDUSTRIAL RD	CHATHAM	VA	24531	36.77877	-79.4131	B	Underserv	Pittsylvania County
870 COXS STORE RD	CHATHAM	VA	24531	36.77882	-79.311	R	Unserved	Pittsylvania County
18801 FRANKLIN TPKE	CALLANDS	VA	24530	36.779	-79.5862	R	Underserv	Pittsylvania County
752 TIGHTSQUEEZE INDUSTRIAL RD	CHATHAM	VA	24531	36.77904	-79.4108	B	Unserved	Pittsylvania County
4280 SPRING GARDEN RD	CHATHAM	VA	24531	36.77928	-79.3073	R	Underserv	Pittsylvania County
4196 SPRING GARDEN RD	CHATHAM	VA	24531	36.77948	-79.3069	R	Underserv	Pittsylvania County

4180 SPRING GARDEN RD	CHATHAM	VA	24531	36.78004	-79.3063	R	Underserv	Pittsylvania County
926 COXS STORE RD	CHATHAM	VA	24531	36.78037	-79.3071	R	Underserv	Pittsylvania County
860 COXS STORE RD	CHATHAM	VA	24531	36.78041	-79.3098	R	Unserved	Pittsylvania County
629 PONDEROSA RD	CHATHAM	VA	24531	36.78047	-79.4175	B	Underserv	Pittsylvania County
996 COXS STORE RD	CHATHAM	VA	24531	36.78055	-79.3064	R	Underserv	Pittsylvania County
4124 SPRING GARDEN RD	CHATHAM	VA	24531	36.78056	-79.3056	B	Underserv	Pittsylvania County
920 COXS STORE RD	CHATHAM	VA	24531	36.78058	-79.3073	R	Underserv	Pittsylvania County
892 COXS STORE RD	CHATHAM	VA	24531	36.78072	-79.3059	R	Underserv	Pittsylvania County
1128 DAIRY VIEW RD	CHATHAM	VA	24531	36.78095	-79.3701	R	Underserv	Pittsylvania County
1052 DAIRY VIEW RD	CHATHAM	VA	24531	36.78207	-79.3704	R	Underserv	Pittsylvania County
485 TIGHTSQUEEZE INDUSTRIAL RD	CHATHAM	VA	24531	36.78283	-79.41	B	Unserved	Pittsylvania County
686 TIGHTSQUEEZE INDUSTRIAL RD	CHATHAM	VA	24531	36.7833	-79.4139	B	Unserved	Pittsylvania County
225 MAC RD	BLAIRS	VA	24527	36.78358	-79.3023	R	Unserved	Pittsylvania County
945 DAIRY VIEW RD BLDG 2	CHATHAM	VA	24531	36.78386	-79.3699	R	Unserved	Pittsylvania County
2420 SLATESVILLE RD	CHATHAM	VA	24531	36.7844	-79.2412	R	Unserved	Pittsylvania County
385 TIGHTSQUEEZE INDUSTRIAL RD	CHATHAM	VA	24531	36.78441	-79.4111	B	Underserv	Pittsylvania County
64 PONDEROSA RD	CHATHAM	VA	24531	36.78525	-79.4225	R	Underserv	Pittsylvania County
278 TIGHT SQUEEZE INDUSTRIAL RD	CHATHAM	VA	24531	36.78533	-79.4135	B	Unserved	Pittsylvania County
104 TIGHT SQUEEZE INDUSTRIAL RD	CHATHAM	VA	24531	36.78562	-79.4143	B	Unserved	Pittsylvania County
16001 CALLANDS RD BLDG 2	CALLANDS	VA	24530	36.78699	-79.6383	R	Unserved	Pittsylvania County
16028 CALLANDS RD	AXTON	VA	24054	36.78702	-79.6409	R	Underserv	Pittsylvania County
696 FAIRVIEW RD BLDG 2	CHATHAM	VA	24531	36.78711	-79.383	R	Underserv	Pittsylvania County
3485 SPRING GARDEN RD	CHATHAM	VA	24531	36.78736	-79.3012	R	Unserved	Pittsylvania County
16001 CALLANDS RD	CALLANDS	VA	24530	36.78738	-79.6396	R	Underserv	Pittsylvania County
108 PONDEROSA RD	CHATHAM	VA	24531	36.78739	-79.4243	R	Underserv	Pittsylvania County
180 TIGHTSQUEEZE INDUSTRIAL RD	CHATHAM	VA	24531	36.78752	-79.413	B	Underserv	Pittsylvania County
2297 TIGHTSQUEEZE RD BLDG 2	CHATHAM	VA	24531	36.78772	-79.4295	R	Underserv	Pittsylvania County
1345 TIGHTSQUEEZE RD	CHATHAM	VA	24531	36.78793	-79.4155	R	Underserv	Pittsylvania County
1345 TIGHTSQUEEZE RD BLDG 2	CHATHAM	VA	24531	36.78852	-79.4149	R	Underserv	Pittsylvania County
1149 TIGHTSQUEEZE RD	CHATHAM	VA	24531	36.78853	-79.4145	R	Underserv	Pittsylvania County
1361 TIGHTSQUEEZE RD	CHATHAM	VA	24531	36.78906	-79.4156	R	Underserv	Pittsylvania County
1393 TIGHTSQUEEZE RD BLDG 2	CHATHAM	VA	24531	36.78931	-79.416	R	Underserv	Pittsylvania County
485 BOB NEAL LN	CHATHAM	VA	24531	36.78931	-79.3595	R	Underserv	Pittsylvania County
1393 TIGHTSQUEEZE RD	CHATHAM	VA	24531	36.7894	-79.4162	R	Underserv	Pittsylvania County

2249 TIGHTSQUEEZE RD	CHATHAM	VA	24531	36.78956	-79.4284	R	Underserv	Pittsylvania County
1359 TIGHTSQUEEZE RD	CHATHAM	VA	24531	36.78969	-79.4167	R	Underserv	Pittsylvania County
1425 TIGHTSQUEEZE RD	CHATHAM	VA	24531	36.78973	-79.4168	R	Underserv	Pittsylvania County
900 TIGHTSQUEEZE RD	CHATHAM	VA	24531	36.78976	-79.4078	B	Underserv	Pittsylvania County
1489 TIGHTSQUEEZE RD	CHATHAM	VA	24531	36.78986	-79.4171	R	Underserv	Pittsylvania County
1477 TIGHTSQUEEZE RD	CHATHAM	VA	24531	36.79018	-79.418	R	Underserv	Pittsylvania County
2061 TIGHTSQUEEZE RD	CHATHAM	VA	24531	36.79031	-79.4263	R	Underserv	Pittsylvania County
290 VANDERHYDE DAIRY FARM RD	CHATHAM	VA	24531	36.79052	-79.3785	R	Underserv	Pittsylvania County
564 DAIRY VIEW RD	CHATHAM	VA	24531	36.79063	-79.3755	B	Underserv	Pittsylvania County
1479 MAPLE RD	CALLANDS	VA	24530	36.79063	-79.5988	R	Underserv	Pittsylvania County
564 DAIRY VIEW RD BLDG 2	CHATHAM	VA	24531	36.79063	-79.3732	R	Underserv	Pittsylvania County
2036 TIGHTSQUEEZE RD	CHATHAM	VA	24531	36.79094	-79.4254	R	Underserv	Pittsylvania County
780 DAIRY VIEW RD	CHATHAM	VA	24531	36.79099	-79.3731	R	Underserv	Pittsylvania County
2150 TIGHTSQUEEZE RD	CHATHAM	VA	24531	36.79127	-79.4281	R	Underserv	Pittsylvania County
228 BOB NEAL LN	CHATHAM	VA	24531	36.79219	-79.3634	R	Underserv	Pittsylvania County
268 VANDERHYDE DAIRY FARM RD	CHATHAM	VA	24531	36.79236	-79.3781	B	Underserv	Pittsylvania County
864 FAIRVIEW RD	CHATHAM	VA	24531	36.79245	-79.3821	R	Underserv	Pittsylvania County
1848 FAIRVIEW RD	CHATHAM	VA	24531	36.79257	-79.3663	R	Underserv	Pittsylvania County
864 FAIRVIEW RD BLDG 2	CHATHAM	VA	24531	36.79271	-79.3823	R	Underserv	Pittsylvania County
610 CATAWBA DR	CHATHAM	VA	24531	36.79272	-79.3459	R	Underserv	Pittsylvania County
268 VANDERHYDE DAIRY FARM RD	CHATHAM	VA	24531	36.79273	-79.3778	B	Underserv	Pittsylvania County
269 VANDERHYDE DAIRY FARM RD	CHATHAM	VA	24531	36.79285	-79.377	R	Unserved	Pittsylvania County
2175 DABNEY HOUSE RD	VERNON HIL	VA	24597	36.7931	-79.1661	R	Unserved	Pittsylvania County
245 VANDERHYDE DAIRY FARM RD	CHATHAM	VA	24531	36.79329	-79.377	R	Underserv	Pittsylvania County
1992 FAIRVIEW RD	CHATHAM	VA	24531	36.79345	-79.3642	R	Underserv	Pittsylvania County
2501 CONCORD RD	CHATHAM	VA	24531	36.79359	-79.4339	R	Underserv	Pittsylvania County
860 FAIRVIEW RD	CHATHAM	VA	24531	36.79381	-79.3825	R	Underserv	Pittsylvania County
2518 DABNEY HOUSE RD	VERNON HIL	VA	24597	36.79385	-79.1673	B	Unserved	Pittsylvania County
1504 FAIRVIEW RD	CHATHAM	VA	24531	36.79399	-79.3724	R	Underserv	Pittsylvania County
2332 BEVERLY HEIGHTS RD BLDG 2	CHATHAM	VA	24531	36.79402	-79.4241	R	Underserv	Pittsylvania County
2288 FAIRVIEW RD	CHATHAM	VA	24531	36.79407	-79.3591	R	Underserv	Pittsylvania County
2328 FAIRVIEW RD	CHATHAM	VA	24531	36.79415	-79.3586	R	Underserv	Pittsylvania County
133 DAIRY VIEW RD	CHATHAM	VA	24531	36.79422	-79.3732	R	Underserv	Pittsylvania County
1757 MAPLE RD	CALLANDS	VA	24530	36.79427	-79.6064	R	Underserv	Pittsylvania County

153 CATAWBA DR	CHATHAM	VA	24531	36.79429	-79.3535	R	Underserv	Pittsylvania County
2101 DABNEY HOUSE RD	VERNON HIL	VA	24597	36.79437	-79.1672	R	Unserved	Pittsylvania County
2365 CONCORD RD	CHATHAM	VA	24531	36.79443	-79.4334	R	Underserv	Pittsylvania County
2272 BEVERLY HEIGHTS RD	CHATHAM	VA	24531	36.79443	-79.4216	R	Underserv	Pittsylvania County
2436 FAIRVIEW RD	CHATHAM	VA	24531	36.79479	-79.3566	R	Underserv	Pittsylvania County
2192 CONCORD RD	CHATHAM	VA	24531	36.79489	-79.4322	R	Unserved	Pittsylvania County
2480 FAIRVIEW RD	CHATHAM	VA	24531	36.7958	-79.3568	R	Underserv	Pittsylvania County
301 HILL AND DALE FARM RD	CHATHAM	VA	24531	36.79587	-79.3881	R	Underserv	Pittsylvania County
2516 FAIRVIEW RD	CHATHAM	VA	24531	36.79592	-79.3563	R	Underserv	Pittsylvania County
2535 FAIRVIEW RD	CHATHAM	VA	24531	36.79601	-79.3559	R	Underserv	Pittsylvania County
2285 CONCORD RD	CHATHAM	VA	24531	36.79601	-79.432	R	Unserved	Pittsylvania County
301 HILL AND DALE FARM RD BLDG	CHATHAM	VA	24531	36.79608	-79.3882	B	Underserv	Pittsylvania County
2122 BEVERLY HEIGHTS RD	CHATHAM	VA	24531	36.79611	-79.4235	B	Unserved	Pittsylvania County
2552 FAIRVIEW RD	CHATHAM	VA	24531	36.79624	-79.3557	R	Underserv	Pittsylvania County
317 HILL AND DALE FARM RD	CHATHAM	VA	24531	36.79628	-79.3883	R	Underserv	Pittsylvania County
2624 FAIRVIEW RD	CHATHAM	VA	24531	36.79656	-79.3548	R	Underserv	Pittsylvania County
351 HILL AND DALE FARM RD	CHATHAM	VA	24531	36.79663	-79.3884	R	Underserv	Pittsylvania County
2654 FAIRVIEW RD	CHATHAM	VA	24531	36.79676	-79.3538	R	Underserv	Pittsylvania County
377 HILL AND DALE FARM RD	CHATHAM	VA	24531	36.79696	-79.3885	R	Underserv	Pittsylvania County
353 HILL AND DALE FARM RD	CHATHAM	VA	24531	36.79704	-79.3876	R	Underserv	Pittsylvania County
393 HILL AND DALE FARM RD	CHATHAM	VA	24531	36.79729	-79.3882	R	Underserv	Pittsylvania County
2224 BEVERLY HEIGHTS RD	CHATHAM	VA	24531	36.79759	-79.4246	B	Unserved	Pittsylvania County
14834 CALLANDS RD BLDG 2	CALLANDS	VA	24530	36.79769	-79.621	R	Unserved	Pittsylvania County
909 CATAWBA DR	CHATHAM	VA	24531	36.79776	-79.3451	R	Unserved	Pittsylvania County
236 HILL AND DALE FARM RD	CHATHAM	VA	24531	36.7978	-79.384	R	Underserv	Pittsylvania County
464 HILL AND DALE FARM RD	CHATHAM	VA	24531	36.79848	-79.3879	R	Unserved	Pittsylvania County
1548 CONCORD RD	CHATHAM	VA	24531	36.79863	-79.4235	B	Unserved	Pittsylvania County
2013 CONCORD RD	CHATHAM	VA	24531	36.79886	-79.4317	R	Underserv	Pittsylvania County
100 MERRICKS CV	CALLANDS	VA	24530	36.7994	-79.6213	R	Unserved	Pittsylvania County
604 DAVIS RD	CHATHAM	VA	24531	36.79989	-79.3838	R	Underserv	Pittsylvania County
475 GREEN ROCK LN BLDG G	CHATHAM	VA	24531	36.80034	-79.4221	B	Unserved	Pittsylvania County
475 GREEN ROCK LN BLDG R	CHATHAM	VA	24531	36.80034	-79.4221	R	Unserved	Pittsylvania County
600 DAVIS RD	CHATHAM	VA	24531	36.80069	-79.3839	R	Underserv	Pittsylvania County
832 DAVIS RD	CHATHAM	VA	24531	36.80081	-79.3798	R	Unserved	Pittsylvania County

1556 BEVERLY HEIGHTS RD	CHATHAM	VA	24531	36.80146	-79.4172	R	Underserv	Pittsylvania County
1508 BEVERLY HEIGHTS RD	CHATHAM	VA	24531	36.80175	-79.4164	R	Underserv	Pittsylvania County
1520 BEVERLY HEIGHTS RD	CHATHAM	VA	24531	36.80182	-79.4169	R	Underserv	Pittsylvania County
1480 BEVERLY HEIGHTS RD	CHATHAM	VA	24531	36.80188	-79.4162	R	Underserv	Pittsylvania County
1460 BEVERLY HEIGHTS RD	CHATHAM	VA	24531	36.80204	-79.4159	R	Underserv	Pittsylvania County
1618 BEVERLY HEIGHTS RD	CHATHAM	VA	24531	36.80209	-79.4173	R	Underserv	Pittsylvania County
1420 BEVERLY HEIGHTS RD	CHATHAM	VA	24531	36.80216	-79.4155	R	Unserved	Pittsylvania County
596 DAVIS RD	CHATHAM	VA	24531	36.80236	-79.3807	R	Unserved	Pittsylvania County
1380 BEVERLY HEIGHTS RD	CHATHAM	VA	24531	36.80241	-79.4153	R	Unserved	Pittsylvania County
1368 BEVERLY HEIGHTS RD	CHATHAM	VA	24531	36.80267	-79.4151	R	Underserv	Pittsylvania County
1348 BEVERLY HEIGHTS RD	CHATHAM	VA	24531	36.80294	-79.4149	R	Underserv	Pittsylvania County
1336 BEVERLY HEIGHTS RD	CHATHAM	VA	24531	36.8032	-79.4148	R	Underserv	Pittsylvania County
1308 BEVERLY HEIGHTS RD	CHATHAM	VA	24531	36.8035	-79.4146	R	Underserv	Pittsylvania County
1296 BEVERLY HEIGHTS RD	CHATHAM	VA	24531	36.80372	-79.4145	R	Underserv	Pittsylvania County
1272 BEVERLY HEIGHTS RD	CHATHAM	VA	24531	36.80398	-79.4143	R	Underserv	Pittsylvania County
1541 CONCORD RD BLDG G	CHATHAM	VA	24531	36.80416	-79.4283	Non-R	Underserv	Pittsylvania County
1541 CONCORD RD BLDG R	CHATHAM	VA	24531	36.80416	-79.4283	R	Underserv	Pittsylvania County
1248 BEVERLY HEIGHTS RD	CHATHAM	VA	24531	36.80422	-79.4141	R	Unserved	Pittsylvania County
1501 CONCORD RD	CHATHAM	VA	24531	36.80446	-79.4278	R	Unserved	Pittsylvania County
1457 CONCORD RD BLDG 2	CHATHAM	VA	24531	36.80463	-79.4267	B	Unserved	Pittsylvania County
1196 BEVERLY HEIGHTS RD	CHATHAM	VA	24531	36.80503	-79.4136	R	Unserved	Pittsylvania County
652 HAYMES LN	CHATHAM	VA	24531	36.80533	-79.3907	R	Underserv	Pittsylvania County
520 HENRYS MILL RD BLDG 2	JAVA	VA	24565	36.8055	-79.2194	R	Unserved	Pittsylvania County
413 HAYMES LN	CHATHAM	VA	24531	36.80635	-79.3914	R	Underserv	Pittsylvania County
622 MERRICKS CV	CALLANDS	VA	24530	36.80636	-79.6224	R	Unserved	Pittsylvania County
936 BEVERLY HEIGHTS RD	CHATHAM	VA	24531	36.80673	-79.4167	R	Unserved	Pittsylvania County
934 BEVERLY HEIGHTS RD	CHATHAM	VA	24531	36.80714	-79.4154	R	Unserved	Pittsylvania County
1189 CONCORD RD	CHATHAM	VA	24531	36.8079	-79.4244	R	Underserv	Pittsylvania County
1004 BARN RD	CALLANDS	VA	24530	36.80993	-79.6438	R	Underserv	Pittsylvania County
13158 CALLANDS RD	CALLANDS	VA	24530	36.81013	-79.6038	R	Unserved	Pittsylvania County
3240 HALIFAX RD	CHATHAM	VA	24531	36.81382	-79.3445	B	Unserved	Pittsylvania County
371 HILL CREST LN	CHATHAM	VA	24531	36.81652	-79.3789	R	Underserv	Pittsylvania County
4249 FAIRVIEW RD	CHATHAM	VA	24531	36.81673	-79.3497	R	Unserved	Pittsylvania County
201 ROSEBUD RD	CHATHAM	VA	24531	36.817	-79.4501	Non-R	Unserved	Pittsylvania County

1288 MEADDOCK LN	CHATHAM	VA	24531	36.81706	-79.3652	R	Underserv	Pittsylvania County
455 TURKEYCOCK MOUNTAIN RD	CALLANDS	VA	24530	36.81726	-79.6369	R	Unserved	Pittsylvania County
392 HILL CREST LN	CHATHAM	VA	24531	36.81726	-79.3782	R	Underserv	Pittsylvania County
323 HILL CREST LN BLDG 2	CHATHAM	VA	24531	36.81731	-79.3752	R	Underserv	Pittsylvania County
2094 HALIFAX RD	CHATHAM	VA	24531	36.81735	-79.3627	R	Underserv	Pittsylvania County
320 HILL CREST LN	CHATHAM	VA	24531	36.81746	-79.3758	R	Underserv	Pittsylvania County
2530 HALIFAX RD	CHATHAM	VA	24531	36.81765	-79.3554	R	Underserv	Pittsylvania County
192 WARDS LN	CHATHAM	VA	24531	36.81785	-79.3737	R	Underserv	Pittsylvania County
526 JEFFERSON DR	CHATHAM	VA	24531	36.81804	-79.3864	R	Underserv	Pittsylvania County
563 TURKEYCOCK MOUNTAIN RD	CALLANDS	VA	24530	36.81847	-79.6378	B	Unserved	Pittsylvania County
91 LYNCH DR	CHATHAM	VA	24531	36.8186	-79.4013	B	Underserv	Pittsylvania County
300 STONE RD	JAVA	VA	24565	36.81865	-79.2195	R	Unserved	Pittsylvania County
313 CONCORD RD	CHATHAM	VA	24531	36.81871	-79.4202	R	Underserv	Pittsylvania County
381 MOSES MILL RD	CHATHAM	VA	24531	36.81872	-79.4077	R	Unserved	Pittsylvania County
193 WARDS LN	CHATHAM	VA	24531	36.81879	-79.3728	R	Underserv	Pittsylvania County
313 CONCORD RD BLDG 2	CHATHAM	VA	24531	36.81879	-79.42	R	Unserved	Pittsylvania County
84 ENNIS DR	CHATHAM	VA	24531	36.81895	-79.402	B	Underserv	Pittsylvania County
220 FAIRVIEW N BLDG 2	CHATHAM	VA	24531	36.81901	-79.3489	R	Unserved	Pittsylvania County
341 MOSES MILL RD	CHATHAM	VA	24531	36.81904	-79.408	R	Unserved	Pittsylvania County
421 MOSES MILL RD	CHATHAM	VA	24531	36.81911	-79.4072	R	Unserved	Pittsylvania County
1644 HALIFAX RD	CHATHAM	VA	24531	36.81911	-79.3699	R	Underserv	Pittsylvania County
173 FAIRVIEW RD	CHATHAM	VA	24531	36.81926	-79.3484	B	Underserv	Pittsylvania County
272 FAIRVIEW N	CHATHAM	VA	24531	36.81954	-79.3486	R	Underserv	Pittsylvania County
301 MOSES MILL RD	CHATHAM	VA	24531	36.81956	-79.4088	R	Unserved	Pittsylvania County
100 ENNIS DR	CHATHAM	VA	24531	36.81956	-79.4023	B	Underserv	Pittsylvania County
138 DEPOT ST	CHATHAM	VA	24531	36.81965	-79.4037	R	Underserv	Pittsylvania County
245 HUNTS TOWN RD	CHATHAM	VA	24531	36.8197	-79.4186	R	Underserv	Pittsylvania County
247 FAIRVIEW RD	CHATHAM	VA	24531	36.81971	-79.3495	R	Underserv	Pittsylvania County
357 CALLANDS RD	CHATHAM	VA	24531	36.81972	-79.4083	B	Unserved	Pittsylvania County
497 MOSES MILL RD	CHATHAM	VA	24531	36.81979	-79.4077	R	Unserved	Pittsylvania County
336 ROSEBUD RD	CHATHAM	VA	24531	36.81982	-79.4534	R	Unserved	Pittsylvania County
837 HALIFAX RD	CHATHAM	VA	24531	36.81987	-79.3837	R	Underserv	Pittsylvania County
335 CALLANDS RD	CHATHAM	VA	24531	36.82008	-79.4077	R	Unserved	Pittsylvania County
400 ROSEBUD RD	CHATHAM	VA	24531	36.82013	-79.4542	R	Unserved	Pittsylvania County

536 CALLANDS RD BLDG 2	CHATHAM	VA	24531	36.82013	-79.4115	R	Underserv	Pittsylvania County
220 FAIRVIEW N	CHATHAM	VA	24531	36.82019	-79.3494	B	Underserv	Pittsylvania County
500 CALLANDS RD	CHATHAM	VA	24531	36.82021	-79.4108	R	Unserved	Pittsylvania County
458 CALLANDS RD	CHATHAM	VA	24531	36.82024	-79.4102	R	Unserved	Pittsylvania County
536 CALLANDS RD	CHATHAM	VA	24531	36.82026	-79.4112	R	Unserved	Pittsylvania County
448 CALLANDS RD	CHATHAM	VA	24531	36.8203	-79.41	R	Unserved	Pittsylvania County
410 ROSEBUD RD	CHATHAM	VA	24531	36.82031	-79.4545	R	Unserved	Pittsylvania County
119 OAKGROVE LN	CHATHAM	VA	24531	36.82037	-79.4135	Non-R	Underserv	Pittsylvania County
436 CALLANDS RD	CHATHAM	VA	24531	36.82037	-79.4096	R	Unserved	Pittsylvania County
376 CALLANDS RD	CHATHAM	VA	24531	36.82044	-79.4083	R	Unserved	Pittsylvania County
336 CALLANDS RD BLDG 2	CHATHAM	VA	24531	36.82045	-79.4075	B	Unserved	Pittsylvania County
336 CALLANDS RD	CHATHAM	VA	24531	36.82051	-79.408	B	Unserved	Pittsylvania County
325 HUNTS TOWN RD	CHATHAM	VA	24531	36.82065	-79.4196	R	Underserv	Pittsylvania County
680 HALIFAX RD	CHATHAM	VA	24531	36.8207	-79.3854	R	Underserv	Pittsylvania County
388 HUNTS TOWN RD BLDG 2	CHATHAM	VA	24531	36.8207	-79.4199	R	Underserv	Pittsylvania County
430 ROSEBUD RD	CHATHAM	VA	24531	36.82071	-79.4546	R	Unserved	Pittsylvania County
359 HUNTS TOWN RD	CHATHAM	VA	24531	36.82072	-79.4202	R	Underserv	Pittsylvania County
188 FAIRVIEW RD	CHATHAM	VA	24531	36.82081	-79.4101	R	Unserved	Pittsylvania County
140 CONCORD RD	CHATHAM	VA	24531	36.82083	-79.419	R	Underserv	Pittsylvania County
432 HUNTS TOWN RD BLDG 2	CHATHAM	VA	24531	36.82092	-79.421	R	Underserv	Pittsylvania County
126 DEPOT ST	CHATHAM	VA	24531	36.82093	-79.4036	B	Unserved	Pittsylvania County
1005 CALLANDS RD BLDG 2	CHATHAM	VA	24531	36.82095	-79.4189	R	Underserv	Pittsylvania County
460 HUNTS TOWN RD BLDG 2	CHATHAM	VA	24531	36.821	-79.4217	R	Underserv	Pittsylvania County
700 FAIRVIEW N	CHATHAM	VA	24531	36.82107	-79.3571	R	Unserved	Pittsylvania County
450 ROSEBUD RD	CHATHAM	VA	24531	36.8212	-79.4553	R	Unserved	Pittsylvania County
661 MOSES MILL RD	CHATHAM	VA	24531	36.82121	-79.4084	R	Underserv	Pittsylvania County
723 MOSES MILL RD	CHATHAM	VA	24531	36.82129	-79.4089	R	Underserv	Pittsylvania County
856 CALLANDS RD	CHATHAM	VA	24531	36.82141	-79.4161	R	Underserv	Pittsylvania County
748 FAIRVIEW N	CHATHAM	VA	24531	36.82142	-79.3577	R	Unserved	Pittsylvania County
1051 CALLANDS RD	CHATHAM	VA	24531	36.82151	-79.417	R	Underserv	Pittsylvania County
220 OAKGROVE LN	CHATHAM	VA	24531	36.82154	-79.4126	Non-R	Unserved	Pittsylvania County
904 CALLANDS RD BLDG 2	CHATHAM	VA	24531	36.82155	-79.4165	R	Underserv	Pittsylvania County
960 CALLANDS RD	CHATHAM	VA	24531	36.82159	-79.4176	R	Underserv	Pittsylvania County
432 HUNTS TOWN RD	CHATHAM	VA	24531	36.82166	-79.4208	R	Underserv	Pittsylvania County

388 HUNTS TOWN RD	CHATHAM	VA	24531	36.82166	-79.4199	R	Underserv	Pittsylvania County
460 HUNTS TOWN RD	CHATHAM	VA	24531	36.82172	-79.4209	R	Underserv	Pittsylvania County
1011 CALLANDS RD	CHATHAM	VA	24531	36.82174	-79.4193	R	Underserv	Pittsylvania County
212 HALIFAX RD	CHATHAM	VA	24531	36.8219	-79.3919	R	Unserved	Pittsylvania County
990 CALLANDS RD	CHATHAM	VA	24531	36.82212	-79.4183	R	Underserv	Pittsylvania County
904 CALLANDS RD	CHATHAM	VA	24531	36.82214	-79.4168	R	Underserv	Pittsylvania County
1095 CALLANDS RD	CHATHAM	VA	24531	36.82216	-79.4202	R	Underserv	Pittsylvania County
81 DEPOT ST	CHATHAM	VA	24531	36.82217	-79.4024	B	Underserv	Pittsylvania County
741 MOSES MILL RD BLDG 2	CHATHAM	VA	24531	36.82218	-79.4093	R	Underserv	Pittsylvania County
860 CALLANDS RD BLDG 2	CHATHAM	VA	24531	36.82218	-79.416	R	Unserved	Pittsylvania County
318 HALIFAX RD	CHATHAM	VA	24531	36.82221	-79.3929	R	Unserved	Pittsylvania County
781 MOSES MILL RD	CHATHAM	VA	24531	36.82223	-79.4102	B	Underserv	Pittsylvania County
640 FAIRVIEW N	CHATHAM	VA	24531	36.82227	-79.3551	R	Unserved	Pittsylvania County
1020 CALLANDS RD	CHATHAM	VA	24531	36.82227	-79.4193	R	Underserv	Pittsylvania County
1020 CALLANDS RD BLDG 2	CHATHAM	VA	24531	36.82235	-79.4195	R	Underserv	Pittsylvania County
614 FAIRVIEW N	CHATHAM	VA	24531	36.82245	-79.3568	B	Underserv	Pittsylvania County
1100 CALLANDS RD BLDG 3	CHATHAM	VA	24531	36.82279	-79.42	R	Underserv	Pittsylvania County
25 RIDGE ST	CHATHAM	VA	24531	36.82286	-79.4025	R	Underserv	Pittsylvania County
892 FAIRVIEW N	CHATHAM	VA	24531	36.82327	-79.3591	R	Underserv	Pittsylvania County
406 FAIRVIEW N	CHATHAM	VA	24531	36.8233	-79.3527	R	Underserv	Pittsylvania County
2 KEMPER ST	CHATHAM	VA	24531	36.82336	-79.4038	B	Underserv	Pittsylvania County
792 FAIRVIEW N	CHATHAM	VA	24531	36.82345	-79.358	R	Unserved	Pittsylvania County
848 FAIRVIEW RD	CHATHAM	VA	24531	36.82362	-79.3595	R	Underserv	Pittsylvania County
960 FAIRVIEW N	CHATHAM	VA	24531	36.82398	-79.3606	R	Unserved	Pittsylvania County
1004 FAIRVIEW N	CHATHAM	VA	24531	36.82404	-79.3613	R	Unserved	Pittsylvania County
614 FAIRVIEW RD	CHATHAM	VA	24531	36.82408	-79.3544	R	Underserv	Pittsylvania County
2758 WEAL RD	CHATHAM	VA	24531	36.82485	-79.4757	R	Unserved	Pittsylvania County
2180 NORFOLK SOUTHERN RD	CHATHAM	VA	24531	36.82492	-79.407	B	Unserved	Pittsylvania County
301 WAYNE ROBERTSON RD	CHATHAM	VA	24531	36.82527	-79.3623	R	Unserved	Pittsylvania County
345 WAYNE ROBERTSON RD	CHATHAM	VA	24531	36.82561	-79.3612	R	Underserv	Pittsylvania County
376 MOTLEYS MILL RD	CHATHAM	VA	24531	36.82587	-79.3087	B	Unserved	Pittsylvania County
520 WAYNE ROBERTSON RD	CHATHAM	VA	24531	36.82588	-79.3584	R	Underserv	Pittsylvania County
516 WAYNE ROBERTSON RD	CHATHAM	VA	24531	36.82612	-79.3584	R	Underserv	Pittsylvania County
740 WAYNE ROBERTSON RD	CHATHAM	VA	24531	36.82623	-79.3544	R	Underserv	Pittsylvania County

461 WAYNE ROBERTSON RD	CHATHAM	VA	24531	36.82634	-79.3594	R	Underserv	Pittsylvania County
397 WAYNE ROBERTSON RD	CHATHAM	VA	24531	36.82639	-79.361	R	Unserved	Pittsylvania County
505 WAYNE ROBERTSON RD	CHATHAM	VA	24531	36.82654	-79.3584	R	Underserv	Pittsylvania County
421 WAYNE ROBERTSON RD	CHATHAM	VA	24531	36.82679	-79.3609	R	Unserved	Pittsylvania County
1548 FAIRVIEW RD N	CHATHAM	VA	24531	36.82693	-79.3679	R	Unserved	Pittsylvania County
133 STRAWBERRY RD	CHATHAM	VA	24531	36.8278	-79.5307	R	Underserv	Pittsylvania County
1731 CALLANDS RD	CHATHAM	VA	24531	36.8292	-79.4247	R	Unserved	Pittsylvania County
575 TRANSCO RD	CHATHAM	VA	24531	36.82954	-79.3302	R	Unserved	Pittsylvania County
641 TRANSCO RD	CHATHAM	VA	24531	36.82956	-79.3302	R	Unserved	Pittsylvania County
1811 FAIRVIEW N	CHATHAM	VA	24531	36.82961	-79.3707	R	Underserv	Pittsylvania County
1829 FAIRVIEW N	CHATHAM	VA	24531	36.82998	-79.3708	R	Underserv	Pittsylvania County
1546 FAIRVIEW N	CHATHAM	VA	24531	36.83004	-79.3686	R	Unserved	Pittsylvania County
689 COLEMAN MOUNTAIN RD	CHATHAM	VA	24531	36.8314	-79.2717	R	Unserved	Pittsylvania County
7060 CALLANDS RD	CHATHAM	VA	24531	36.83209	-79.507	R	Unserved	Pittsylvania County
7260 CALLANDS RD	CHATHAM	VA	24531	36.83258	-79.5097	R	Underserv	Pittsylvania County
6868 CALLANDS RD	CHATHAM	VA	24531	36.8328	-79.504	R	Underserv	Pittsylvania County
7108 CALLANDS RD	CHATHAM	VA	24531	36.83283	-79.5083	R	Underserv	Pittsylvania County
7372 CALLANDS RD BLDG 2	CHATHAM	VA	24531	36.83319	-79.512	R	Unserved	Pittsylvania County
7280 CALLANDS RD	CHATHAM	VA	24531	36.83324	-79.5108	R	Underserv	Pittsylvania County
7372 CALLANDS RD	CHATHAM	VA	24531	36.83345	-79.5121	R	Unserved	Pittsylvania County
156 CEDAR GATES LOOP RD	CHATHAM	VA	24531	36.83385	-79.5134	R	Underserv	Pittsylvania County
104 COLLEGE AVE	CHATHAM	VA	24531	36.83431	-79.3987	R	Unserved	Pittsylvania County
228 PIERCE LN	CHATHAM	VA	24531	36.83445	-79.3791	R	Underserv	Pittsylvania County
244 CEDAR GATES LOOP RD	CHATHAM	VA	24531	36.83448	-79.5145	R	Underserv	Pittsylvania County
400 PEACH ST	CHATHAM	VA	24531	36.8345	-79.3931	R	Underserv	Pittsylvania County
652 CEDAR GATES LOOP RD	CHATHAM	VA	24531	36.8346	-79.5222	R	Underserv	Pittsylvania County
169 PIERCE CT	CHATHAM	VA	24531	36.83462	-79.3783	R	Underserv	Pittsylvania County
196 CEDAR GATES LOOP RD	CHATHAM	VA	24531	36.83473	-79.5136	R	Underserv	Pittsylvania County
7100 CALLANDS RD	CHATHAM	VA	24531	36.83499	-79.5087	R	Unserved	Pittsylvania County
506 CEDAR GATES LOOP RD	CHATHAM	VA	24531	36.83509	-79.5191	R	Unserved	Pittsylvania County
435 PEACH ST	CHATHAM	VA	24531	36.83511	-79.3931	R	Underserv	Pittsylvania County
468 CEDAR GATES LOOP RD	CHATHAM	VA	24531	36.83517	-79.5183	R	Unserved	Pittsylvania County
561 CHALK LEVEL RD	CHATHAM	VA	24531	36.8359	-79.385	R	Underserv	Pittsylvania County
572 CEDAR GATES LOOP RD	CHATHAM	VA	24531	36.83597	-79.5183	B	Underserv	Pittsylvania County

500 FALLS LN	CHATHAM	VA	24531	36.83614	-79.416	R	Underserv	Pittsylvania County
575 RISON ST	CHATHAM	VA	24531	36.83629	-79.4073	R	Unserved	Pittsylvania County
1143 HODNETTS MILL RD	CHATHAM	VA	24531	36.83771	-79.4057	R	Unserved	Pittsylvania County
667 RISON ST	CHATHAM	VA	24531	36.83792	-79.406	R	Unserved	Pittsylvania County
671 RISON ST	CHATHAM	VA	24531	36.8381	-79.4063	R	Unserved	Pittsylvania County
260 CEDAR GATES LOOP RD	CHATHAM	VA	24531	36.83812	-79.5137	R	Unserved	Pittsylvania County
1077 HODNETTS MILL RD	CHATHAM	VA	24531	36.83849	-79.4075	R	Unserved	Pittsylvania County
1145 HODNETTS MILL RD	CHATHAM	VA	24531	36.8386	-79.4078	R	Unserved	Pittsylvania County
2367 CHALK LEVEL RD	CHATHAM	VA	24531	36.83876	-79.3571	R	Underserv	Pittsylvania County
1084 HODNETTS MILL RD	CHATHAM	VA	24531	36.83906	-79.4066	R	Unserved	Pittsylvania County
2496 ELKHORN RD BLDG 2	JAVA	VA	24565	36.83942	-79.177	R	Unserved	Pittsylvania County
581 HODNETTS MILL RD	CHATHAM	VA	24531	36.8395	-79.3999	R	Underserv	Pittsylvania County
713 HODNETTS MILL RD	CHATHAM	VA	24531	36.8398	-79.4005	R	Underserv	Pittsylvania County
657 MOUNTAIN DR	CALLANDS	VA	24530	36.83986	-79.6217	R	Unserved	Pittsylvania County
649 HODNETTS MILL RD	CHATHAM	VA	24531	36.83988	-79.3984	R	Underserv	Pittsylvania County
10 ELKHORN RD BLDG 4	JAVA	VA	24565	36.83994	-79.1775	R	Unserved	Pittsylvania County
4281 CALLANDS RD	CHATHAM	VA	24531	36.83994	-79.4658	Non-R	Unserved	Pittsylvania County
428 ELKHORN RD	JAVA	VA	24565	36.83994	-79.1783	B	Unserved	Pittsylvania County
422 ELKHORN RD	JAVA	VA	24565	36.84005	-79.1785	B	Unserved	Pittsylvania County
10 ELKHORN RD BLDG 6	JAVA	VA	24565	36.84007	-79.1778	R	Unserved	Pittsylvania County
960 HODNETTS MILL RD	CHATHAM	VA	24531	36.84021	-79.4045	R	Unserved	Pittsylvania County
10 ELKHORN RD BLDG 3	JAVA	VA	24565	36.84025	-79.1779	B	Unserved	Pittsylvania County
4393 CALLANDS RD	CHATHAM	VA	24531	36.84033	-79.4672	R	Unserved	Pittsylvania County
2496 ELKHORN RD	JAVA	VA	24565	36.84034	-79.1775	B	Unserved	Pittsylvania County
180 ELKHORN RD	JAVA	VA	24565	36.84037	-79.1764	R	Unserved	Pittsylvania County
2494 ELKHORN RD	JAVA	VA	24565	36.84038	-79.1764	R	Unserved	Pittsylvania County
2561 CHALK LEVEL RD	CHATHAM	VA	24531	36.84044	-79.3548	R	Unserved	Pittsylvania County
20 ELKHORN RD BLDG 4	JAVA	VA	24565	36.84044	-79.1782	B	Unserved	Pittsylvania County
4429 CALLANDS RD	CHATHAM	VA	24531	36.84076	-79.4694	R	Unserved	Pittsylvania County
54 ELKHORN RD BLDG 2	JAVA	VA	24565	36.84076	-79.1781	R	Unserved	Pittsylvania County
770 HODNETTS MILL RD	CHATHAM	VA	24531	36.84076	-79.4016	R	Unserved	Pittsylvania County
652 HODNETTS MILL RD	CHATHAM	VA	24531	36.84122	-79.4002	R	Underserv	Pittsylvania County
168 STATE HIGHWAY 1057	CHATHAM	VA	24531	36.84124	-79.5166	R	Unserved	Pittsylvania County
445 RED OAK RD	CHATHAM	VA	24531	36.84125	-79.5173	R	Unserved	Pittsylvania County

5309 CALLANDS RD	CHATHAM	VA	24531	36.84163	-79.4785	R	Unserved	Pittsylvania County
4615 CALLANDS RD	CHATHAM	VA	24531	36.84171	-79.471	R	Unserved	Pittsylvania County
657 MOUNTAIN DR BLDG 3	CALLANDS	VA	24530	36.84202	-79.6338	R	Unserved	Pittsylvania County
5081 CALLANDS RD	CHATHAM	VA	24531	36.84257	-79.4778	R	Unserved	Pittsylvania County
959 RISON ST	CHATHAM	VA	24531	36.84277	-79.4034	R	Unserved	Pittsylvania County
168 STATE HIGHWAY 1057 BLDG 2	CHATHAM	VA	24531	36.84278	-79.5182	R	Unserved	Pittsylvania County
445 RED OAK RD BLDG 2	CHATHAM	VA	24531	36.84279	-79.5191	R	Unserved	Pittsylvania County
148 CHATHAM ELEMENTARY LN	CHATHAM	VA	24531	36.84279	-79.3975	R	Underserved	Pittsylvania County
1862 STATE HIGHWAY 801	CHATHAM	VA	24531	36.84289	-79.4176	R	Underserved	Pittsylvania County
2703 CHALK LEVEL RD	CHATHAM	VA	24531	36.84295	-79.3542	B	Unserved	Pittsylvania County
1704 DRY BRIDGE RD	CHATHAM	VA	24531	36.84436	-79.4164	R	Underserved	Pittsylvania County
961 RISON ST	CHATHAM	VA	24531	36.84484	-79.402	B	Unserved	Pittsylvania County
3041 CHALK LEVEL RD	CHATHAM	VA	24531	36.84547	-79.3525	B	Underserved	Pittsylvania County
2080 SAILORS CREEK RD	CALLANDS	VA	24530	36.84558	-79.6226	R	Unserved	Pittsylvania County
204 QUAIL RD	CALLANDS	VA	24530	36.84588	-79.6117	R	Unserved	Pittsylvania County
1762 GREEN POND RD	CHATHAM	VA	24531	36.84599	-79.5253	R	Unserved	Pittsylvania County
1800 GREEN POND RD	CHATHAM	VA	24531	36.84619	-79.5242	R	Underserved	Pittsylvania County
317 RED OAK RD	CHATHAM	VA	24531	36.84623	-79.518	R	Unserved	Pittsylvania County
989 RISON ST	CHATHAM	VA	24531	36.84663	-79.4043	R	Unserved	Pittsylvania County
1055 RISON ST	CHATHAM	VA	24531	36.8468	-79.4017	R	Unserved	Pittsylvania County
1830 GREEN POND RD	CHATHAM	VA	24531	36.8468	-79.5241	R	Underserved	Pittsylvania County
4033 HOLLYWOOD RD	CHATHAM	VA	24531	36.84719	-79.5184	R	Unserved	Pittsylvania County
1900 DRY BRIDGE RD	CHATHAM	VA	24531	36.84731	-79.4135	R	Unserved	Pittsylvania County
870 N MAIN ST	CHATHAM	VA	24531	36.84789	-79.3994	R	Unserved	Pittsylvania County
3289 CHALK LEVEL RD	CHATHAM	VA	24531	36.84804	-79.3516	B	Unserved	Pittsylvania County
1970 GREEN POND RD	CHATHAM	VA	24531	36.84836	-79.5236	R	Unserved	Pittsylvania County
3309 CHALK LEVEL RD	CHATHAM	VA	24531	36.84855	-79.3513	R	Unserved	Pittsylvania County
2180 GREEN POND RD	CHATHAM	VA	24531	36.84867	-79.52	R	Unserved	Pittsylvania County
1444 DRY BRIDGE RD	CHATHAM	VA	24531	36.8492	-79.4132	B	Unserved	Pittsylvania County
2181 GREEN POND RD	CHATHAM	VA	24531	36.8493	-79.5201	R	Unserved	Pittsylvania County
3405 CHALK LEVEL RD	CHATHAM	VA	24531	36.84962	-79.3534	R	Unserved	Pittsylvania County
2184 GREEN POND RD	CHATHAM	VA	24531	36.84998	-79.5212	R	Unserved	Pittsylvania County
2074 GREEN POND RD	CHATHAM	VA	24531	36.85002	-79.5233	R	Unserved	Pittsylvania County
2297 GREEN POND RD	CHATHAM	VA	24531	36.85025	-79.5199	R	Unserved	Pittsylvania County

2289 GREEN POND RD BLDG 2	CHATHAM	VA	24531	36.85034	-79.52	R	Unserved	Pittsylvania County
556 SHELLHORSE RD	CHATHAM	VA	24531	36.8504	-79.4641	R	Unserved	Pittsylvania County
4265 HOLLYWOOD RD	CHATHAM	VA	24531	36.85046	-79.5156	R	Unserved	Pittsylvania County
4145 HOLLYWOOD RD	CHATHAM	VA	24531	36.85048	-79.5178	R	Unserved	Pittsylvania County
2386 GREEN POND RD BLDG 2	CHATHAM	VA	24531	36.85072	-79.5199	R	Unserved	Pittsylvania County
2172 GREEN POND RD	CHATHAM	VA	24531	36.85096	-79.523	R	Unserved	Pittsylvania County
2386 GREEN POND RD	CHATHAM	VA	24531	36.85134	-79.5197	R	Unserved	Pittsylvania County
2244 HAWKINS RD	CHATHAM	VA	24531	36.85201	-79.426	R	Unserved	Pittsylvania County
2412 GREEN POND RD	CHATHAM	VA	24531	36.85262	-79.5195	Non-R	Unserved	Pittsylvania County
421 CHERRYSTONE RD	CHATHAM	VA	24531	36.85271	-79.4299	R	Unserved	Pittsylvania County
293 CHERRYSTONE CREEK RD	CHATHAM	VA	24531	36.85274	-79.4275	R	Unserved	Pittsylvania County
3405 CHALK LEVEL RD BLDG 2	CHATHAM	VA	24531	36.85278	-79.354	R	Underserved	Pittsylvania County
3148 TRIANGLE SCHOOL RD	CALLANDS	VA	24530	36.85292	-79.5808	R	Unserved	Pittsylvania County
373 CHERRYSTONE CREEK RD	CHATHAM	VA	24531	36.85313	-79.4286	R	Unserved	Pittsylvania County
405 CHERRYSTONE RD	CHATHAM	VA	24531	36.85322	-79.4297	R	Unserved	Pittsylvania County
2180 HAWKINS RD	CHATHAM	VA	24531	36.85345	-79.4262	R	Unserved	Pittsylvania County
4427 HOLLYWOOD RD	CHATHAM	VA	24531	36.85384	-79.5158	R	Unserved	Pittsylvania County
2536 GREEN POND RD	CHATHAM	VA	24531	36.85386	-79.5181	R	Unserved	Pittsylvania County
4451 HOLLYWOOD RD	CHATHAM	VA	24531	36.85416	-79.5156	R	Unserved	Pittsylvania County
2604 GREEN POND RD	CHATHAM	VA	24531	36.8544	-79.5173	R	Unserved	Pittsylvania County
2660 GREEN POND RD BLDG 2	CHATHAM	VA	24531	36.8549	-79.5164	R	Unserved	Pittsylvania County
2012 HAWKINS RD	CHATHAM	VA	24531	36.85496	-79.4285	R	Unserved	Pittsylvania County
2676 GREEN POND RD	CHATHAM	VA	24531	36.85516	-79.5162	R	Unserved	Pittsylvania County
1784 HAWKINS RD	CHATHAM	VA	24531	36.85669	-79.4303	R	Unserved	Pittsylvania County
1918 MILL CREEK RD	CHATHAM	VA	24531	36.85684	-79.371	R	Unserved	Pittsylvania County
1900 HAWKINS RD	CHATHAM	VA	24531	36.85696	-79.4282	R	Underserved	Pittsylvania County
4490 TRIANGLE SCHOOL RD	CALLANDS	VA	24530	36.85717	-79.6019	R	Unserved	Pittsylvania County
1812 HAWKINS RD	DANVILLE	VA	24541	36.85738	-79.4309	R	Unserved	Pittsylvania County
1872 HAWKINS RD	CHATHAM	VA	24531	36.85789	-79.4312	R	Unserved	Pittsylvania County
422 CRADDOCK LN	CHATHAM	VA	24531	36.86021	-79.4307	R	Unserved	Pittsylvania County
423 CRADDOCK LN	CHATHAM	VA	24531	36.86177	-79.4312	R	Unserved	Pittsylvania County
499 CRADDOCK LN	CHATHAM	VA	24531	36.8626	-79.4304	R	Unserved	Pittsylvania County
499 CRADDOCK LN BLDG 2	CHATHAM	VA	24531	36.8632	-79.4255	R	Unserved	Pittsylvania County
424 CRADDOCK LN	CHATHAM	VA	24531	36.86325	-79.432	R	Unserved	Pittsylvania County

499 CRADDOCK LN BLDG 3	CHATHAM	VA	24531	36.86351	-79.4255	R	Unserved	Pittsylvania County
495 CRADDOCK LN	CHATHAM	VA	24531	36.8638	-79.4239	R	Unserved	Pittsylvania County
421 CRADDOCK LN	CHATHAM	VA	24531	36.8638	-79.4245	R	Unserved	Pittsylvania County
495 CRADDOCK LN BLDG 2	CHATHAM	VA	24531	36.86389	-79.4242	R	Unserved	Pittsylvania County
421 CRADDOCK LN BLDG 2	CHATHAM	VA	24531	36.86402	-79.4252	R	Unserved	Pittsylvania County
409 CRADDOCK LN	CHATHAM	VA	24531	36.86492	-79.4249	R	Unserved	Pittsylvania County
336 CRADDOCK LN	CHATHAM	VA	24531	36.86545	-79.4236	R	Unserved	Pittsylvania County
445 CRADDOCK LN	CHATHAM	VA	24531	36.86547	-79.4273	R	Unserved	Pittsylvania County
133 DUAL TRACK RD	CHATHAM	VA	24531	36.86654	-79.4041	R	Unserved	Pittsylvania County
932 HAWKINS RD	CHATHAM	VA	24531	36.8669	-79.4185	R	Unserved	Pittsylvania County
866 HAWKINS RD	CHATHAM	VA	24531	36.86703	-79.4183	R	Unserved	Pittsylvania County
20511 HIGHWAY 1400	CHATHAM	VA	24531	36.86813	-79.4084	B	Unserved	Pittsylvania County
20145 US HWY	CHATHAM	VA	24531	36.86833	-79.4086	B	Unserved	Pittsylvania County
20128 US HWY	CHATHAM	VA	24531	36.86835	-79.4064	R	Unserved	Pittsylvania County
313 HAWKINS RD	CHATHAM	VA	24531	36.86843	-79.409	R	Unserved	Pittsylvania County
1393 STRADER RD	CHATHAM	VA	24531	36.8686	-79.3741	R	Unserved	Pittsylvania County
340 HAWKINS RD	CHATHAM	VA	24531	36.86873	-79.4092	R	Unserved	Pittsylvania County
360 HAWKINS RD	CHATHAM	VA	24531	36.86894	-79.4094	R	Unserved	Pittsylvania County
405 DUAL TRACK RD	CHATHAM	VA	24531	36.86945	-79.4018	R	Unserved	Pittsylvania County
400 HAWKINS RD	CHATHAM	VA	24531	36.86949	-79.4098	R	Unserved	Pittsylvania County
440 HAWKINS RD BLDG 2	CHATHAM	VA	24531	36.86952	-79.4116	R	Unserved	Pittsylvania County
736 HAWKINS RD	CHATHAM	VA	24531	36.86955	-79.4168	R	Unserved	Pittsylvania County
448 HAWKINS RD	CHATHAM	VA	24531	36.86969	-79.4124	R	Unserved	Pittsylvania County
20305 US HWY BLDG 2	CHATHAM	VA	24531	36.87003	-79.4101	R	Unserved	Pittsylvania County
440 HAWKINS RD	CHATHAM	VA	24531	36.87009	-79.4118	R	Unserved	Pittsylvania County
488 HAWKINS RD	CHATHAM	VA	24531	36.87018	-79.4128	R	Unserved	Pittsylvania County
220 COLEMAN RD	JAVA	VA	24565	36.87037	-79.1467	R	Unserved	Pittsylvania County
492 HAWKINS RD	CHATHAM	VA	24531	36.87048	-79.4128	R	Unserved	Pittsylvania County
20565 HIGHWAY 1400	CHATHAM	VA	24531	36.87072	-79.4102	R	Unserved	Pittsylvania County
20365 US HWY	CHATHAM	VA	24531	36.8708	-79.4102	R	Unserved	Pittsylvania County
617 DUAL TRACK RD	CHATHAM	VA	24531	36.87083	-79.3989	R	Unserved	Pittsylvania County
625 DUAL TRACK RD	CHATHAM	VA	24531	36.87118	-79.3976	R	Unserved	Pittsylvania County
780 HAWKINS RD	CHATHAM	VA	24531	36.87128	-79.4242	R	Unserved	Pittsylvania County
673 DUAL TRACK RD	CHATHAM	VA	24531	36.87144	-79.3966	R	Unserved	Pittsylvania County

20385 US HIGHWAY 29	CHATHAM	VA	24531	36.87149	-79.41	R	Unserved	Pittsylvania County
761 DUAL TRACK RD	CHATHAM	VA	24531	36.87181	-79.3956	R	Unserved	Pittsylvania County
740 HAWKINS RD	CHATHAM	VA	24531	36.87224	-79.4261	B	Unserved	Pittsylvania County
2600 PAYNETON RD	CHATHAM	VA	24531	36.87238	-79.3719	R	Unserved	Pittsylvania County
20540 US HWY	CHATHAM	VA	24531	36.87259	-79.4082	B	Unserved	Pittsylvania County
821 DUAL TRACK RD	CHATHAM	VA	24531	36.87287	-79.3959	R	Unserved	Pittsylvania County
20560 US HIGHWAY 29 BLDG 2	CHATHAM	VA	24531	36.87352	-79.4076	R	Unserved	Pittsylvania County
20560 US HIGHWAY 29	CHATHAM	VA	24531	36.87381	-79.4079	R	Unserved	Pittsylvania County
20501 US HWY	CHATHAM	VA	24531	36.87442	-79.4111	B	Unserved	Pittsylvania County
20620 US HWY	CHATHAM	VA	24531	36.87473	-79.4083	R	Unserved	Pittsylvania County
20581 US HWY	CHATHAM	VA	24531	36.87485	-79.41	Non-R	Unserved	Pittsylvania County
20700 US HIGHWAY 29	CHATHAM	VA	24531	36.87564	-79.4083	R	Unserved	Pittsylvania County
20800 US HIGHWAY 29	CHATHAM	VA	24531	36.87704	-79.4084	R	Unserved	Pittsylvania County
20669 US HIGHWAY 29	CHATHAM	VA	24531	36.87717	-79.4098	Non-R	Unserved	Pittsylvania County
20892 US HIGHWAY 29	CHATHAM	VA	24531	36.87753	-79.4076	R	Unserved	Pittsylvania County
20860 US HWY	CHATHAM	VA	24531	36.87825	-79.4069	R	Unserved	Pittsylvania County
20880 U S HIGHWAY NO 29	CHATHAM	VA	24531	36.87865	-79.4081	R	Unserved	Pittsylvania County
20964 US HWY	CHATHAM	VA	24531	36.87925	-79.4081	R	Unserved	Pittsylvania County
1008 RIDDLE RD	CHATHAM	VA	24531	36.87927	-79.4261	R	Unserved	Pittsylvania County
1365 RIDDLE RD	CHATHAM	VA	24531	36.8793	-79.4266	R	Unserved	Pittsylvania County
717 RIDDLE RD	CHATHAM	VA	24531	36.87937	-79.4184	R	Unserved	Pittsylvania County
6483 SAGO RD	CHATHAM	VA	24531	36.87959	-79.626	R	Unserved	Pittsylvania County
20996 US HWY	CHATHAM	VA	24531	36.8796	-79.408	R	Unserved	Pittsylvania County
733 BLACKSMITH RD	CHATHAM	VA	24531	36.87973	-79.3512	R	Unserved	Pittsylvania County
1309 RIDDLE RD	CHATHAM	VA	24531	36.87979	-79.4256	R	Unserved	Pittsylvania County
21028 US HWY	CHATHAM	VA	24531	36.87987	-79.4079	R	Unserved	Pittsylvania County
6481 SAGO RD	CHATHAM	VA	24531	36.87994	-79.6259	R	Unserved	Pittsylvania County
2844 PAYNETON RD	CHATHAM	VA	24531	36.88004	-79.3612	R	Unserved	Pittsylvania County
20668 US HIGHWAY 29	CHATHAM	VA	24531	36.88019	-79.4076	R	Unserved	Pittsylvania County
21060 US HIGHWAY 29	CHATHAM	VA	24531	36.88026	-79.408	R	Unserved	Pittsylvania County
2140 NORFOLK SOUTHERN RD	CHATHAM	VA	24531	36.88027	-79.3988	R	Unserved	Pittsylvania County
6445 SAGO RD	PENHOOK	VA	24137	36.88037	-79.6257	R	Unserved	Pittsylvania County
20985 US HWY	CHATHAM	VA	24531	36.88039	-79.4102	R	Unserved	Pittsylvania County
21060 US HIGHWAY 29 BLDG 2	CHATHAM	VA	24531	36.88041	-79.4072	R	Unserved	Pittsylvania County

20981 US HWY	CHATHAM	VA	24531	36.88052	-79.41	R	Unserved	Pittsylvania County
20981 US HWY BLDG 2	CHATHAM	VA	24531	36.88065	-79.4097	R	Unserved	Pittsylvania County
21320 US HWY	CHATHAM	VA	24531	36.88091	-79.4002	R	Unserved	Pittsylvania County
21140 US HWY	CHATHAM	VA	24531	36.8813	-79.4076	R	Unserved	Pittsylvania County
2981 STRADER RD	CHATHAM	VA	24531	36.88149	-79.3604	R	Underserv	Pittsylvania County
6760 CHALK LEVEL RD	CHATHAM	VA	24531	36.8819	-79.3236	R	Underserv	Pittsylvania County
92 ANDERSON MILL RD	CHATHAM	VA	24531	36.88262	-79.3996	R	Unserved	Pittsylvania County
756 RIDDLE RD	CHATHAM	VA	24531	36.88293	-79.4192	R	Unserved	Pittsylvania County
21348 US HIGHWAY 29	CHATHAM	VA	24531	36.88314	-79.4064	R	Unserved	Pittsylvania County
21332 US HIGHWAY 29	CHATHAM	VA	24531	36.88378	-79.4069	R	Unserved	Pittsylvania County
21656 US HIGHWAY 29 BLDG 2	CHATHAM	VA	24531	36.88471	-79.4058	R	Underserv	Pittsylvania County
4554 STRADER RD	CHATHAM	VA	24531	36.88561	-79.345	R	Unserved	Pittsylvania County
6021 STRADER RD	CHATHAM	VA	24531	36.88577	-79.3176	B	Underserv	Pittsylvania County
416 RIDDLE RD	CHATHAM	VA	24531	36.88582	-79.4136	R	Unserved	Pittsylvania County
4236 STRADER RD	CHATHAM	VA	24531	36.88649	-79.3465	B	Unserved	Pittsylvania County
14810 CRAFTONS GATE HWY	DRAKES BRA	VA	23937	36.88703	-78.5101	B	Unserved	Charlotte County
472 GANDY RD BLDG 2	CHATHAM	VA	24531	36.88716	-79.3815	B	Unserved	Pittsylvania County
416 RIDDLE RD BLDG 2	CHATHAM	VA	24531	36.88721	-79.4208	R	Unserved	Pittsylvania County
2335 WESTVIEW FRAM RD	SAXE	VA	23967	36.88756	-78.6111	R	Unserved	Charlotte County
2167 BRANDON RD BLDG 2	CHATHAM	VA	24531	36.88906	-79.3577	R	Underserv	Pittsylvania County
681 GANDY RD	CHATHAM	VA	24531	36.88968	-79.3786	R	Underserv	Pittsylvania County
441 KENDRICK RD	CHATHAM	VA	24531	36.8899	-79.5261	R	Unserved	Pittsylvania County
1032 S MORTON LN	SAXE	VA	23967	36.89155	-78.6177	R	Unserved	Charlotte County
691 GANDY RD	CHATHAM	VA	24531	36.89176	-79.3803	B	Unserved	Pittsylvania County
11147 ANDERSON MILL RD	CHATHAM	VA	24531	36.89183	-79.4183	R	Unserved	Pittsylvania County
1070 S MORTON LN	SAXE	VA	23967	36.89195	-78.6155	R	Unserved	Charlotte County
11151 ANDERSON MILL RD	CHATHAM	VA	24531	36.89206	-79.4183	R	Unserved	Pittsylvania County
3321 ANDERSON MILL RD	CHATHAM	VA	24531	36.89246	-79.4507	R	Unserved	Pittsylvania County
22085 US HIGHWAY 29	CHATHAM	VA	24531	36.89295	-79.4	R	Underserv	Pittsylvania County
1963 BACON SCHOOL RD	SAXE	VA	23967	36.89511	-78.5783	R	Unserved	Charlotte County
754 GRETNA ROLLING MILL CIR	GRETNA	VA	24557	36.89644	-79.3458	R	Unserved	Pittsylvania County
3601 TAYLORS MILL RD	GRETNA	VA	24557	36.89913	-79.3364	R	Unserved	Pittsylvania County
3641 BACON SCHOOL RD	SAXE	VA	23967	36.90002	-78.6025	B	Unserved	Charlotte County
3760 ZION RD	GRETNA	VA	24557	36.90114	-79.2885	R	Unserved	Pittsylvania County

2931 BACON SCHOOL RD	SAXE	VA	23967	36.90144	-78.5906	R	Unserved	Charlotte County
3883 BACON SCHOOL RD	SAXE	VA	23967	36.90164	-78.6074	R	Unserved	Charlotte County
3544 ZION RD	GRETNA	VA	24557	36.90172	-79.2965	R	Underserved	Pittsylvania County
3597 ZION RD	GRETNA	VA	24557	36.90182	-79.2953	R	Underserved	Pittsylvania County
3512 ZION RD	GRETNA	VA	24557	36.90191	-79.2971	R	Underserved	Pittsylvania County
1759 HATCHET RD	DRAKES BRA	VA	23937	36.90219	-78.5663	R	Unserved	Charlotte County
14520 KINGS HWY	DRAKES BRA	VA	23937	36.90234	-78.5378	R	Underserved	Charlotte County
33380 ZION RD	GRETNA	VA	24557	36.90242	-79.2972	R	Underserved	Pittsylvania County
4099 BACON SCHOOL RD	SAXE	VA	23967	36.90281	-78.6093	R	Unserved	Charlotte County
3410 ZION RD	GRETNA	VA	24557	36.90282	-79.2974	R	Underserved	Pittsylvania County
125 SHILOH CHURCH RD	DRAKES BRA	VA	23937	36.90326	-78.5266	B	Underserved	Charlotte County
3402 ZION RD	GRETNA	VA	24557	36.90328	-79.2978	R	Underserved	Pittsylvania County
4333 BACON SCHOOL RD	SAXE	VA	23967	36.90363	-78.6137	R	Unserved	Charlotte County
3360 ZION RD	GRETNA	VA	24557	36.90374	-79.2989	R	Underserved	Pittsylvania County
1268 BOXWOOD RD	GRETNA	VA	24557	36.90386	-79.3205	R	Underserved	Pittsylvania County
11226 CRAFTONS GATE HWY	DRAKES BRA	VA	23937	36.90422	-78.5376	B	Underserved	Charlotte County
3328 ZION RD	GRETNA	VA	24557	36.90426	-79.2989	R	Underserved	Pittsylvania County
3288 ZION RD	GRETNA	VA	24557	36.90474	-79.2995	R	Underserved	Pittsylvania County
4880 BACON SCHOOL RD	SAXE	VA	23967	36.90506	-78.6211	R	Unserved	Charlotte County
3295 ZION RD	GRETNA	VA	24557	36.90565	-79.2986	B	Underserved	Pittsylvania County
58 SAGO RD	PENHOOK	VA	24137	36.90578	-79.6286	R	Unserved	Pittsylvania County
1098 LONG BRANCH DR	GRETNA	VA	24557	36.90598	-79.3397	R	Unserved	Pittsylvania County
72 SAGO RD	PENHOOK	VA	24137	36.90633	-79.6279	B	Unserved	Pittsylvania County
3109 ZION RD	GRETNA	VA	24557	36.90721	-79.3005	R	Underserved	Pittsylvania County
3040 ZION RD	GRETNA	VA	24557	36.90744	-79.3044	R	Underserved	Pittsylvania County
2969 ZION RD	GRETNA	VA	24557	36.90753	-79.303	R	Underserved	Pittsylvania County
3012 ZION RD	GRETNA	VA	24557	36.90763	-79.3053	R	Underserved	Pittsylvania County
2984 ZION RD	GRETNA	VA	24557	36.90769	-79.3063	R	Underserved	Pittsylvania County
16 SAGO RD	PENHOOK	VA	24137	36.90784	-79.6267	R	Unserved	Pittsylvania County
2980 ZION RD	GRETNA	VA	24557	36.908	-79.3061	R	Underserved	Pittsylvania County
2929 ZION RD	GRETNA	VA	24557	36.90804	-79.3046	R	Underserved	Pittsylvania County
2345 OLD MINE RD	CHATHAM	VA	24531	36.90838	-79.4227	R	Unserved	Pittsylvania County
1054 LONG BRANCH DR	GRETNA	VA	24557	36.90852	-79.3411	R	Underserved	Pittsylvania County
2825 ZION RD	GRETNA	VA	24557	36.90857	-79.3056	R	Underserved	Pittsylvania County

86 SAGO RD	PENHOOK	VA	24137	36.90871	-79.6268	R	Unserved	Pittsylvania County
2744 ZION RD	GRETNA	VA	24557	36.90875	-79.3068	R	Underserved	Pittsylvania County
375 FIRE TOWER LN	DRAKES BRA	VA	23937	36.90879	-78.5204	R	Underserved	Charlotte County
2979 ZION RD	GRETNA	VA	24557	36.90885	-79.3059	R	Underserved	Pittsylvania County
2708 ZION RD	GRETNA	VA	24557	36.90889	-79.3077	R	Underserved	Pittsylvania County
512 BOXWOOD RD	GRETNA	VA	24557	36.90926	-79.3232	R	Underserved	Pittsylvania County
2820 ZION RD	GRETNA	VA	24557	36.90933	-79.3076	R	Underserved	Pittsylvania County
2785 ZION RD	GRETNA	VA	24557	36.90941	-79.3067	R	Underserved	Pittsylvania County
2620 ZION RD	GRETNA	VA	24557	36.90966	-79.3081	R	Underserved	Pittsylvania County
2576 ZION RD	GRETNA	VA	24557	36.90978	-79.3086	R	Underserved	Pittsylvania County
2460 ZION RD	GRETNA	VA	24557	36.91006	-79.3106	R	Underserved	Pittsylvania County
2306 ZION RD	GRETNA	VA	24557	36.91044	-79.3114	R	Underserved	Pittsylvania County
2512 ZION RD	GRETNA	VA	24557	36.91045	-79.308	R	Underserved	Pittsylvania County
2529 ZION RD	GRETNA	VA	24557	36.91064	-79.3094	R	Underserved	Pittsylvania County
2421 ZION RD	GRETNA	VA	24557	36.91153	-79.3112	R	Underserved	Pittsylvania County
2385 ZION RD	GRETNA	VA	24557	36.91195	-79.3114	R	Underserved	Pittsylvania County
2289 ZION RD	GRETNA	VA	24557	36.91278	-79.3124	R	Underserved	Pittsylvania County
2225 ZION RD	GRETNA	VA	24557	36.91338	-79.313	R	Underserved	Pittsylvania County
2357 OLD MINE RD	GRETNA	VA	24557	36.91352	-79.4203	R	Underserved	Pittsylvania County
2193 ZION RD	GRETNA	VA	24557	36.91366	-79.3134	R	Underserved	Pittsylvania County
2145 ZION RD	GRETNA	VA	24557	36.91389	-79.3139	R	Underserved	Pittsylvania County
376 FORT MITCHELL RD	DRAKES BRA	VA	23937	36.91409	-78.506	R	Unserved	Charlotte County
999 Inge Rd	SAXE	VA	23967	36.91529	-78.6734	R	Unserved	Charlotte County
1118 INGE RD	SAXE	VA	23967	36.91549	-78.6653	R	Unserved	Charlotte County
1354 ZION RD	GRETNA	VA	24557	36.91557	-79.325	R	Underserved	Pittsylvania County
200 BOXWOOD RD	GRETNA	VA	24557	36.91562	-79.3273	R	Underserved	Pittsylvania County
180 BOXWOOD RD	GRETNA	VA	24557	36.91606	-79.3272	R	Underserved	Pittsylvania County
112 BOXWOOD RD	GRETNA	VA	24557	36.91647	-79.3272	R	Underserved	Pittsylvania County
312 JOHNSON FARM RD	GRETNA	VA	24557	36.91682	-79.3311	R	Underserved	Pittsylvania County
306 JOHNSON FARM RD	GRETNA	VA	24557	36.91687	-79.3306	R	Underserved	Pittsylvania County
300 JOHNSON FARM RD	GRETNA	VA	24557	36.91722	-79.3316	R	Unserved	Pittsylvania County
422 JOHNSON FARM RD	GRETNA	VA	24557	36.91732	-79.3295	R	Underserved	Pittsylvania County
12758 KINGS HWY	DRAKES BRA	VA	23937	36.91832	-78.5186	B	Unserved	Charlotte County
1226 SYLVAN HILL RD	SAXE	VA	23967	36.91982	-78.6576	R	Unserved	Charlotte County

833 PLAYER RD	GRETNA	VA	24557	36.92135	-79.3385	R	Unserved	Pittsylvania County
345 SQUIRREL RD	GRETNA	VA	24557	36.92155	-79.3785	R	Unserved	Pittsylvania County
964 ZION RD BLDG 2	GRETNA	VA	24557	36.92179	-79.3302	R	Underserved	Pittsylvania County
309 PLAYER RD	GRETNA	VA	24557	36.92272	-79.3471	R	Unserved	Pittsylvania County
5813 MUSEVILLE RD	CHATHAM	VA	24531	36.92368	-79.5916	R	Underserved	Pittsylvania County
934 SYLVAN HILL RD	SAXE	VA	23967	36.92373	-78.6575	B	Unserved	Charlotte County
413 GOPHER RD	GRETNA	VA	24557	36.92424	-79.3823	B	Unserved	Pittsylvania County
3917 SUNNY SIDE RD	SAXE	VA	23967	36.92506	-78.6352	R	Unserved	Charlotte County
1121 PLAYER RD	GRETNA	VA	24557	36.92681	-79.3395	R	Unserved	Pittsylvania County
921 TERRY RD BLDG 2	GRETNA	VA	24557	36.92701	-79.4072	R	Unserved	Pittsylvania County
945 COTTON PATCH RD	GRETNA	VA	24557	36.92723	-79.3942	B	Underserved	Pittsylvania County
951 COTTON PATCH RD	GRETNA	VA	24557	36.92736	-79.394	R	Underserved	Pittsylvania County
957 COTTON PATCH RD	GRETNA	VA	24557	36.92749	-79.3938	R	Unserved	Pittsylvania County
975 COTTON PATCH RD	GRETNA	VA	24557	36.92795	-79.3931	R	Underserved	Pittsylvania County
979 COTTON PATCH RD	GRETNA	VA	24557	36.92809	-79.3929	R	Underserved	Pittsylvania County
3778 SUNNY SIDE RD BLDG 2	SAXE	VA	23967	36.9285	-78.6418	B	Unserved	Charlotte County
1175 STATE HIGHWAY 741	PENHOOK	VA	24137	36.92891	-79.6105	R	Unserved	Pittsylvania County
1539 PLAYER RD	GRETNA	VA	24557	36.92921	-79.3345	R	Unserved	Pittsylvania County
1284 TERRY RD	GRETNA	VA	24557	36.92926	-79.4179	B	Underserved	Pittsylvania County
1636 PLAYER RD	GRETNA	VA	24557	36.93067	-79.3324	R	Underserved	Pittsylvania County
1201 COTTON PATCH RD	GRETNA	VA	24557	36.93089	-79.3958	B	Unserved	Pittsylvania County
2284 E GRETNA RD	GRETNA	VA	24557	36.93151	-79.3308	R	Underserved	Pittsylvania County
2224 E GRETNA RD	GRETNA	VA	24557	36.93159	-79.3321	R	Underserved	Pittsylvania County
2925 E GRETNA RD	GRETNA	VA	24557	36.93352	-79.3202	R	Underserved	Pittsylvania County
2165 E GRETNA RD	GRETNA	VA	24557	36.93363	-79.3323	R	Unserved	Pittsylvania County
2073 E GRETNA RD	GRETNA	VA	24557	36.93381	-79.334	R	Unserved	Pittsylvania County
2953 E GRETNA RD	GRETNA	VA	24557	36.93383	-79.3192	R	Underserved	Pittsylvania County
2075 E GRETNA RD	GRETNA	VA	24557	36.93385	-79.3327	R	Unserved	Pittsylvania County
2953 E GRETNA RD BLDG 2	GRETNA	VA	24557	36.93385	-79.32	R	Underserved	Pittsylvania County
1742 E GRETNA RD BLDG 2	GRETNA	VA	24557	36.93397	-79.3401	R	Unserved	Pittsylvania County
2745 E GRETNA RD BLDG 2	GRETNA	VA	24557	36.93449	-79.3221	R	Unserved	Pittsylvania County
2921 E GRETNA RD	GRETNA	VA	24557	36.93484	-79.321	R	Unserved	Pittsylvania County
1192 E GRETNA RD	GRETNA	VA	24557	36.93584	-79.3519	R	Unserved	Pittsylvania County
102 TERRY RD	GRETNA	VA	24557	36.93607	-79.3999	R	Unserved	Pittsylvania County

716 LOTUS DR	GRETNA	VA	24557	36.93618	-79.3852	R	Underserv	Pittsylvania County
820 LOTUS DR	GRETNA	VA	24557	36.93619	-79.384	B	Underserv	Pittsylvania County
1252 E GRETNA RD	GRETNA	VA	24557	36.93656	-79.3449	R	Underserv	Pittsylvania County
1117 STATE HIGHWAY 741	PENHOOK	VA	24137	36.93676	-79.6052	R	Underserv	Pittsylvania County
2169 E GRETNA RD BLDG 2	GRETNA	VA	24557	36.93676	-79.3311	R	Unserved	Pittsylvania County
875 LOTUS DR	GRETNA	VA	24557	36.93743	-79.3876	R	Unserved	Pittsylvania County
781 LOTUS DR	GRETNA	VA	24557	36.93748	-79.3858	R	Unserved	Pittsylvania County
1168 E GRETNA RD	GRETNA	VA	24557	36.93755	-79.353	R	Unserved	Pittsylvania County
4994 E GRETNA RD	GRETNA	VA	24557	36.93798	-79.2862	R	Unserved	Pittsylvania County
1549 E GRETNA RD	GRETNA	VA	24557	36.93832	-79.3405	R	Unserved	Pittsylvania County
945 LOTUS DR	GRETNA	VA	24557	36.93882	-79.3828	R	Underserv	Pittsylvania County
1553 E GRETNA RD	GRETNA	VA	24557	36.93912	-79.336	R	Underserv	Pittsylvania County
928 LOTUS DR	GRETNA	VA	24557	36.9395	-79.3801	B	Unserved	Pittsylvania County
1176 E GRETNA RD	GRETNA	VA	24557	36.93982	-79.3479	R	Underserv	Pittsylvania County
937 LOTUS DR	GRETNA	VA	24557	36.94022	-79.3815	R	Underserv	Pittsylvania County
1048 LOTUS DR	GRETNA	VA	24557	36.94035	-79.3822	R	Underserv	Pittsylvania County
999 ROCKFORD SCHOOL RD	GRETNA	VA	24557	36.94093	-79.2941	R	Underserv	Pittsylvania County
228 BEN ANNIE RD	GRETNA	VA	24557	36.941	-79.3419	R	Underserv	Pittsylvania County
2020 COTTON PATCH RD	GRETNA	VA	24557	36.94157	-79.3964	R	Underserv	Pittsylvania County
1121 E GRETNA RD	GRETNA	VA	24557	36.94204	-79.3456	R	Unserved	Pittsylvania County
381 BEN ANNIE RD	GRETNA	VA	24557	36.94224	-79.3419	R	Underserv	Pittsylvania County
672 E GRETNA RD	GRETNA	VA	24557	36.94242	-79.3538	R	Unserved	Pittsylvania County
824 E GRETNA RD	GRETNA	VA	24557	36.9429	-79.3512	R	Underserv	Pittsylvania County
1121 E GRETNA RD BLDG 2	GRETNA	VA	24557	36.94293	-79.3447	R	Underserv	Pittsylvania County
1281 LOTUS DR	GRETNA	VA	24557	36.9434	-79.3844	R	Underserv	Pittsylvania County
1363 LOTUS DR	GRETNA	VA	24557	36.94384	-79.3842	B	Unserved	Pittsylvania County
660 BEN ANNIE RD BLDG 2	GRETNA	VA	24557	36.94447	-79.3376	R	Underserv	Pittsylvania County
697 E GRETNA RD	GRETNA	VA	24557	36.94468	-79.3517	R	Underserv	Pittsylvania County
393 REESE LOOP RD BLDG 2	GRETNA	VA	24557	36.94469	-79.341	R	Unserved	Pittsylvania County
397 REESE LOOP RD	GRETNA	VA	24557	36.9447	-79.3407	R	Unserved	Pittsylvania County
352 NORRIS RD	GRETNA	VA	24557	36.94491	-79.38	R	Underserv	Pittsylvania County
119 HARRIER LN	GRETNA	VA	24557	36.94491	-79.2829	B	Underserv	Pittsylvania County
660 BEN ANNIE RD	GRETNA	VA	24557	36.94498	-79.3377	B	Underserv	Pittsylvania County
457 BEN ANNIE RD	GRETNA	VA	24557	36.945	-79.3426	R	Underserv	Pittsylvania County

520 E GRETNA RD	GRETNA	VA	24557	36.94521	-79.3558	R	Unserved	Pittsylvania County
393 REESE LOOP RD	GRETNA	VA	24557	36.94557	-79.3451	R	Underserv	Pittsylvania County
218 PITTSVILLE CIR	GRETNA	VA	24557	36.94613	-79.39	R	Unserved	Pittsylvania County
545 E GRETNA RD	GRETNA	VA	24557	36.94626	-79.3544	R	Underserv	Pittsylvania County
637 E GRETNA RD	GRETNA	VA	24557	36.94645	-79.3526	R	Unserved	Pittsylvania County
453 NORRIS RD	GRETNA	VA	24557	36.94658	-79.3789	R	Underserv	Pittsylvania County
1146 PITTSVILLE CIR	GRETNA	VA	24557	36.9467	-79.392	R	Unserved	Pittsylvania County
207 E GRETNA RD BLDG 2	GRETNA	VA	24557	36.94685	-79.3582	R	Underserv	Pittsylvania County
851 TELEGRAPH RD	GRETNA	VA	24557	36.9469	-79.2734	B	Unserved	Pittsylvania County
1192 E GRETNA RD BLDG 3	GRETNA	VA	24557	36.94691	-79.3496	R	Unserved	Pittsylvania County
207 E GRETNA RD	GRETNA	VA	24557	36.94693	-79.3579	R	Underserv	Pittsylvania County
121 HARRISON ST	GRETNA	VA	24557	36.94696	-79.3597	R	Underserv	Pittsylvania County
4338 TUCKER RD	GRETNA	VA	24557	36.94729	-79.2837	R	Underserv	Pittsylvania County
637 E GRETNA RD BLDG 2	GRETNA	VA	24557	36.94749	-79.3527	R	Unserved	Pittsylvania County
120 JACKSON LN	GRETNA	VA	24557	36.94758	-79.3553	R	Underserv	Pittsylvania County
537 E GRETNA RD	GRETNA	VA	24557	36.94797	-79.3537	R	Unserved	Pittsylvania County
415 S MAIN ST	GRETNA	VA	24557	36.94842	-79.3613	R	Underserv	Pittsylvania County
496 ADKINS LN	GRETNA	VA	24557	36.94842	-79.4026	R	Unserved	Pittsylvania County
276 ADKINS LN	GRETNA	VA	24557	36.94899	-79.4025	R	Unserved	Pittsylvania County
799 SCOTT RD	SAXE	VA	23967	36.94911	-78.5918	R	Unserved	Charlotte County
242 HARRISON ST	GRETNA	VA	24557	36.95002	-79.3597	R	Underserv	Pittsylvania County
7965 MUSEVILLE RD	SANDY LEVEI	VA	24161	36.9502	-79.5828	R	Underserv	Pittsylvania County
1201 W GRETNA RD	GRETNA	VA	24557	36.95025	-79.3815	R	Unserved	Pittsylvania County
540 ADKINS LN	GRETNA	VA	24557	36.95038	-79.405	R	Unserved	Pittsylvania County
456 ROYLE DR	CHATHAM	VA	24531	36.95077	-79.5876	R	Underserv	Pittsylvania County
313 PAYNE ST	GRETNA	VA	24557	36.95126	-79.3553	R	Underserv	Pittsylvania County
307 PAYNE ST	GRETNA	VA	24557	36.95126	-79.356	R	Underserv	Pittsylvania County
203 S MAIN ST	GRETNA	VA	24557	36.95132	-79.3612	B	Underserv	Pittsylvania County
1828 ROCKFORD SCHOOL RD	GRETNA	VA	24557	36.95163	-79.3083	R	Unserved	Pittsylvania County
225 ZEBRA RD	GRETNA	VA	24557	36.95168	-79.3955	R	Underserv	Pittsylvania County
214 CANAAN LAND DR	GRETNA	VA	24557	36.95183	-79.3597	B	Underserv	Pittsylvania County
257 ZEBRA RD	GRETNA	VA	24557	36.95193	-79.3955	R	Underserv	Pittsylvania County
954 ROYLE DR	CHATHAM	VA	24531	36.95195	-79.5831	R	Underserv	Pittsylvania County
241 ZEBRA RD	GRETNA	VA	24557	36.95223	-79.3955	R	Underserv	Pittsylvania County

106 HENRY ST	GRETNA	VA	24557	36.95237	-79.3611	B	Underserv	Pittsylvania County
205 ZEBRA RD	GRETNA	VA	24557	36.9525	-79.3955	R	Underserv	Pittsylvania County
114 HENRY ST	GRETNA	VA	24557	36.95253	-79.3617	B	Underserv	Pittsylvania County
101 FRANKLIN BLVD S	GRETNA	VA	24557	36.95256	-79.3644	R	Underserv	Pittsylvania County
2009 LOTUS DR	GRETNA	VA	24557	36.9526	-79.385	R	Unserved	Pittsylvania County
1193 W GRETNA RD	GRETNA	VA	24557	36.95261	-79.3823	R	Unserved	Pittsylvania County
223 PAYNE ST BLDG 2	GRETNA	VA	24557	36.95275	-79.3537	R	Unserved	Pittsylvania County
185 ZEBRA RD	GRETNA	VA	24557	36.95277	-79.3955	R	Underserv	Pittsylvania County
303 HENRY ST	GRETNA	VA	24557	36.95302	-79.3643	R	Underserv	Pittsylvania County
520 ADKINS LN	GRETNA	VA	24557	36.95304	-79.404	R	Underserv	Pittsylvania County
161 ZEBRA RD	GRETNA	VA	24557	36.95307	-79.3955	R	Underserv	Pittsylvania County
101 S SHELTON RD	GRETNA	VA	24557	36.95308	-79.3624	B	Underserv	Pittsylvania County
226 ZEBRA RD	GRETNA	VA	24557	36.95313	-79.3963	B	Underserv	Pittsylvania County
203 N MAIN ST BLDG 2	GRETNA	VA	24557	36.95333	-79.3601	B	Underserv	Pittsylvania County
1799 W GRETNA RD	GRETNA	VA	24557	36.95339	-79.3911	R	Underserv	Pittsylvania County
106 CENTER ST	GRETNA	VA	24557	36.9534	-79.3609	B	Underserv	Pittsylvania County
1447 W GRETNA RD	GRETNA	VA	24557	36.95345	-79.3862	R	Underserv	Pittsylvania County
1997 W GRETNA RD	GRETNA	VA	24557	36.95354	-79.395	R	Underserv	Pittsylvania County
1881 W GRETNA RD	GRETNA	VA	24557	36.95358	-79.3927	R	Underserv	Pittsylvania County
203 CENTER ST BLDG 2	GRETNA	VA	24557	36.95363	-79.3625	R	Underserv	Pittsylvania County
1925 W GRETNA RD	GRETNA	VA	24557	36.95368	-79.3939	R	Underserv	Pittsylvania County
207 CENTER ST	GRETNA	VA	24557	36.95369	-79.363	R	Underserv	Pittsylvania County
1577 W GRETNA RD	GRETNA	VA	24557	36.95377	-79.3876	R	Underserv	Pittsylvania County
1717 W GRETNA RD	GRETNA	VA	24557	36.95377	-79.39	R	Underserv	Pittsylvania County
310 N MAIN ST	GRETNA	VA	24557	36.95412	-79.3591	B	Unserved	Pittsylvania County
1496 W GRETNA RD	GRETNA	VA	24557	36.95423	-79.3862	R	Underserv	Pittsylvania County
218 CENTER ST BLDG 2	GRETNA	VA	24557	36.95426	-79.3628	R	Underserv	Pittsylvania County
218 CENTER ST BLDG 3	GRETNA	VA	24557	36.95429	-79.3631	R	Underserv	Pittsylvania County
218 CENTER ST	GRETNA	VA	24557	36.95433	-79.3629	R	Underserv	Pittsylvania County
112 PITTSVILLE RD	GRETNA	VA	24557	36.95439	-79.3986	R	Underserv	Pittsylvania County
2104 W GRETNA RD	GRETNA	VA	24557	36.9544	-79.397	R	Underserv	Pittsylvania County
120 WILKES DR	GRETNA	VA	24557	36.95441	-79.3879	R	Underserv	Pittsylvania County
273 WILKES DR	GRETNA	VA	24557	36.95442	-79.3901	R	Underserv	Pittsylvania County
2092 W GRETNA RD	GRETNA	VA	24557	36.95445	-79.3964	R	Underserv	Pittsylvania County

1696 W GRETNA RD	GRETNA	VA	24557	36.95447	-79.3894	R	Underserv	Pittsylvania County
2185 W GRETNA RD	GRETNA	VA	24557	36.95448	-79.3982	R	Underserv	Pittsylvania County
130 NORTHSIDE DR	GRETNA	VA	24557	36.95454	-79.3561	R	Underserv	Pittsylvania County
8733 MUSEVILLE RD	SANDY LEVEL	VA	24161	36.95457	-79.585	R	Unserved	Pittsylvania County
137 WILKES DR	GRETNA	VA	24557	36.95475	-79.388	R	Underserv	Pittsylvania County
2124 W GRETNA RD	GRETNA	VA	24557	36.95477	-79.3977	R	Underserv	Pittsylvania County
545 MILLSTREAM DR	GRETNA	VA	24557	36.95528	-79.3509	R	Underserv	Pittsylvania County
216 WILKES DR	GRETNA	VA	24557	36.9556	-79.3897	R	Underserv	Pittsylvania County
10898 W GRETNA RD	SANDY LEVEL	VA	24161	36.9557	-79.5435	R	Underserv	Pittsylvania County
786 ALGERENE RD	DRAKES BR	VA	23937	36.95574	-78.5631	R	Unserved	Charlotte County
215 HUFFMOND ST	GRETNA	VA	24557	36.95585	-79.3634	R	Underserv	Pittsylvania County
211 PITTSVILLE RD	GRETNA	VA	24557	36.95603	-79.3989	R	Underserv	Pittsylvania County
236 STEELE RD	GRETNA	VA	24557	36.95608	-79.3772	R	Underserv	Pittsylvania County
1237 ARMSTRONG RD	PENHOOK	VA	24137	36.95614	-79.599	R	Unserved	Pittsylvania County
145 BERGER LN	GRETNA	VA	24557	36.95618	-79.3562	R	Underserv	Pittsylvania County
207 LEFTWICH ST BLDG 2	GRETNA	VA	24557	36.95656	-79.3616	R	Underserv	Pittsylvania County
207 LEFTWICH ST	GRETNA	VA	24557	36.95657	-79.3619	R	Underserv	Pittsylvania County
607 PAYNE ST	GRETNA	VA	24557	36.95659	-79.3535	R	Underserv	Pittsylvania County
209 LEFTWICH ST	GRETNA	VA	24557	36.95663	-79.3622	R	Underserv	Pittsylvania County
240 STEELE RD	GRETNA	VA	24557	36.95668	-79.3751	R	Underserv	Pittsylvania County
10650 W GRETNA RD	SANDY LEVEL	VA	24161	36.9567	-79.5373	R	Underserv	Pittsylvania County
210 STEELE RD	GRETNA	VA	24557	36.95689	-79.3744	R	Unserved	Pittsylvania County
12298 W GRETNA RD BLDG 2	SANDY LEVEL	VA	24161	36.95703	-79.5641	R	Underserv	Pittsylvania County
1543 ARMSTRONG RD	PENHOOK	VA	24137	36.95706	-79.5939	R	Underserv	Pittsylvania County
3557 EDMUNDS RD	GRETNA	VA	24557	36.95724	-79.2187	R	Underserv	Pittsylvania County
104 MUSIC ST N BLDG 2	GRETNA	VA	24557	36.95745	-79.3618	R	Underserv	Pittsylvania County
567 FARMERS MOUNTAIN RD	GRETNA	VA	24557	36.95748	-79.3855	R	Unserved	Pittsylvania County
249 GALE RD	GRETNA	VA	24557	36.9575	-79.379	R	Underserv	Pittsylvania County
240 STEELE RD BLDG 2	GRETNA	VA	24557	36.95768	-79.3739	R	Underserv	Pittsylvania County
3581 ROCKFORD SCHOOL RD	GRETNA	VA	24557	36.95779	-79.3293	R	Underserv	Pittsylvania County
336 TUCKER RD BLDG 2	GRETNA	VA	24557	36.958	-79.3246	R	Unserved	Pittsylvania County
246 STEELE RD	GRETNA	VA	24557	36.95812	-79.3721	R	Underserv	Pittsylvania County
320 PITTSVILLE RD	GRETNA	VA	24557	36.95816	-79.3985	R	Unserved	Pittsylvania County
540 STEELE RD BLDG 2	GRETNA	VA	24557	36.95829	-79.3744	R	Underserv	Pittsylvania County

1831 TELEGRAPH RD	GRETNA	VA	24557	36.95836	-79.2728	R	Unserved	Pittsylvania County
540 STEELE RD	GRETNA	VA	24557	36.95838	-79.374	R	Underserved	Pittsylvania County
276 DUCK PUDDLE LN	DRAKES BRA	VA	23937	36.95841	-78.538	R	Unserved	Charlotte County
501 STEELE RD	GRETNA	VA	24557	36.95852	-79.3757	R	Underserved	Pittsylvania County
541 STEELE RD	GRETNA	VA	24557	36.95866	-79.3751	R	Underserved	Pittsylvania County
507 N MAIN ST	GRETNA	VA	24557	36.95869	-79.3566	R	Unserved	Pittsylvania County
542 STEELE RD	GRETNA	VA	24557	36.9587	-79.3747	R	Underserved	Pittsylvania County
1517 MILLSTREAM DR	GRETNA	VA	24557	36.95872	-79.3366	R	Underserved	Pittsylvania County
1545 MILLSTREAM DR	GRETNA	VA	24557	36.95888	-79.336	R	Underserved	Pittsylvania County
1565 MILLSTREAM DR	GRETNA	VA	24557	36.95896	-79.3356	R	Underserved	Pittsylvania County
1585 MILLSTREAM DR	GRETNA	VA	24557	36.95903	-79.3353	R	Underserved	Pittsylvania County
1821 MILLSTREAM DR	GRETNA	VA	24557	36.95918	-79.3346	R	Underserved	Pittsylvania County
649 FARMERS MOUNTAIN RD	GRETNA	VA	24557	36.95922	-79.3863	R	Underserved	Pittsylvania County
3828 ROCKFORD SCHOOL RD	GRETNA	VA	24557	36.9595	-79.3292	R	Underserved	Pittsylvania County
12657 W GRETNA RD	SANDY LEVEI	VA	24161	36.95953	-79.5695	R	Underserved	Pittsylvania County
1841 MILLSTREAM DR	GRETNA	VA	24557	36.95956	-79.3317	R	Underserved	Pittsylvania County
1839 MILLSTREAM DR	GRETNA	VA	24557	36.95961	-79.333	R	Underserved	Pittsylvania County
691 FARMERS MOUNTAIN RD	GRETNA	VA	24557	36.95977	-79.3873	R	Underserved	Pittsylvania County
8420 SCUFFLETOWN RD	RANDOLPH	VA	23962	36.95984	-78.7002	R	Unserved	Charlotte County
1831 MILLSTREAM DR	GRETNA	VA	24557	36.95986	-79.3347	R	Unserved	Pittsylvania County
804 CEDAR RD	GRETNA	VA	24557	36.96015	-79.3383	R	Unserved	Pittsylvania County
3923 ROCKFORD SCHOOL RD	GRETNA	VA	24557	36.96028	-79.3307	R	Underserved	Pittsylvania County
30 US HIGHWAY 29	GRETNA	VA	24557	36.96055	-79.3721	R	Unserved	Pittsylvania County
3933 ROCKFORD SCHOOL RD	GRETNA	VA	24557	36.9607	-79.331	R	Underserved	Pittsylvania County
1022 CEDAR RD	GRETNA	VA	24557	36.96074	-79.3339	R	Unserved	Pittsylvania County
761 FARMERS MOUNTAIN RD	GRETNA	VA	24557	36.96079	-79.3874	R	Underserved	Pittsylvania County
3957 ROCKFORD SCHOOL RD	GRETNA	VA	24557	36.96094	-79.3312	R	Underserved	Pittsylvania County
3989 ROCKFORD SCHOOL RD	GRETNA	VA	24557	36.96125	-79.3314	R	Underserved	Pittsylvania County
796 FARMERS MOUNTAIN RD	GRETNA	VA	24557	36.96132	-79.3851	R	Unserved	Pittsylvania County
1180 COUNTRY RD	SAXE	VA	23967	36.96135	-78.5958	B	Underserved	Charlotte County
190 BLUE RIDGE DR	GRETNA	VA	24557	36.96148	-79.3505	R	Unserved	Pittsylvania County
9261 MUSEVILLE RD	PENHOOK	VA	24137	36.96149	-79.5808	B	Underserved	Pittsylvania County
3869 ROCKFORD SCHOOL RD	GRETNA	VA	24557	36.9616	-79.3317	R	Underserved	Pittsylvania County
1036 CEDAR RD	GRETNA	VA	24557	36.96187	-79.3319	R	Underserved	Pittsylvania County

816 MUSIC ST	GRETNA	VA	24557	36.96206	-79.3618	R	Unserved	Pittsylvania County
1219 FARMERS MOUNTAIN RD	GRETNA	VA	24557	36.96207	-79.3944	R	Unserved	Pittsylvania County
774 CEDAR RD	GRETNA	VA	24557	36.96245	-79.3379	R	Unserved	Pittsylvania County
1020 CEDAR RD	GRETNA	VA	24557	36.96252	-79.3327	R	Underserv	Pittsylvania County
13459 W GRETNA RD	SANDY LEVEL	VA	24161	36.96264	-79.5854	B	Unserved	Pittsylvania County
412 BLUE RIDGE DR	GRETNA	VA	24557	36.96267	-79.3489	R	Unserved	Pittsylvania County
1045 FARMERS MOUNTAIN RD	GRETNA	VA	24557	36.96282	-79.3901	R	Underserv	Pittsylvania County
900 MUSIC ST	GRETNA	VA	24557	36.96309	-79.3652	R	Underserv	Pittsylvania County
764 CEDAR RD	GRETNA	VA	24557	36.96333	-79.3369	R	Unserved	Pittsylvania County
1093 FARMERS MOUNTAIN RD	GRETNA	VA	24557	36.96333	-79.3916	R	Unserved	Pittsylvania County
860 CEDAR RD	GRETNA	VA	24557	36.9634	-79.3345	R	Underserv	Pittsylvania County
3652 WESTPOINT STEVENS RD	DRAKES BRA	VA	23937	36.96342	-78.5548	R	Unserved	Charlotte County
820 CEDAR RD	GRETNA	VA	24557	36.96354	-79.3348	R	Underserv	Pittsylvania County
242 BLUE RIDGE DR	GRETNA	VA	24557	36.96361	-79.3519	B	Underserv	Pittsylvania County
524 CEDAR RD	GRETNA	VA	24557	36.96366	-79.3393	R	Unserved	Pittsylvania County
906 COUNTRY RD	DRAKES BRA	VA	23937	36.9637	-78.5951	R	Unserved	Charlotte County
240 BLUE RIDGE DR	GRETNA	VA	24557	36.96372	-79.3524	R	Underserv	Pittsylvania County
1030 FARMERS MOUNTAIN RD	GRETNA	VA	24557	36.96373	-79.3893	R	Underserv	Pittsylvania County
966 STATE HIGHWAY 775	SANDY LEVEL	VA	24161	36.96376	-79.5569	R	Unserved	Pittsylvania County
376 CEDAR RD	GRETNA	VA	24557	36.96376	-79.3411	R	Unserved	Pittsylvania County
752 CEDAR RD	GRETNA	VA	24557	36.96377	-79.3353	R	Underserv	Pittsylvania County
392 BLUE RIDGE DR	GRETNA	VA	24557	36.96377	-79.3508	R	Unserved	Pittsylvania County
728 CEDAR RD	GRETNA	VA	24557	36.964	-79.3359	R	Underserv	Pittsylvania County
2037 TELEGRAPH RD	GRETNA	VA	24557	36.96406	-79.2745	R	Unserved	Pittsylvania County
2868 SUNNY SIDE RD	SAXE	VA	23967	36.9641	-78.5833	R	Unserved	Charlotte County
221 GEORGES CREEK RD	GRETNA	VA	24557	36.96412	-79.3874	R	Underserv	Pittsylvania County
712 CEDAR RD	GRETNA	VA	24557	36.96423	-79.3363	R	Underserv	Pittsylvania County
688 CEDAR RD	GRETNA	VA	24557	36.96432	-79.3368	R	Underserv	Pittsylvania County
1203 FARMERS MOUNTAIN RD BLDG	GRETNA	VA	24557	36.96438	-79.3927	R	Underserv	Pittsylvania County
1125 FARMERS MOUNTAIN RD	GRETNA	VA	24557	36.96463	-79.3901	R	Underserv	Pittsylvania County
1215 FARMERS MOUNTAIN RD	GRETNA	VA	24557	36.96472	-79.3934	R	Underserv	Pittsylvania County
1074 FARMERS MOUNTAIN RD	GRETNA	VA	24557	36.96477	-79.3905	R	Underserv	Pittsylvania County
1060 MUSIC ST	GRETNA	VA	24557	36.96482	-79.3663	R	Underserv	Pittsylvania County
1164 FARMERS MOUNTAIN RD	GRETNA	VA	24557	36.96486	-79.3916	R	Underserv	Pittsylvania County

166 US HIGHWAY 29	GRETNA	VA	24557	36.96487	-79.3699	R	Underserv	Pittsylvania County
1619 TUCKER RD	GRETNA	VA	24557	36.96496	-79.3117	R	Unserved	Pittsylvania County
1012 MUSIC ST	GRETNA	VA	24557	36.96507	-79.3653	R	Underserv	Pittsylvania County
349 GEORGES CREEK RD	GRETNA	VA	24557	36.96507	-79.3874	R	Underserv	Pittsylvania County
520 CEDAR RD	GRETNA	VA	24557	36.96509	-79.3408	R	Unserved	Pittsylvania County
841 US-29 BUS N	GRETNA	VA	24557	36.96517	-79.3555	R	Unserved	Pittsylvania County
1164 FARMERS MOUNTAIN RD BLDG	GRETNA	VA	24557	36.96521	-79.3922	R	Underserv	Pittsylvania County
4280 ROCKFORD SCHOOL RD	GRETNA	VA	24557	36.96527	-79.3311	R	Unserved	Pittsylvania County
330 CEDAR RD	GRETNA	VA	24557	36.96528	-79.343	R	Unserved	Pittsylvania County
1100 MUSIC ST	GRETNA	VA	24557	36.96538	-79.3666	R	Underserv	Pittsylvania County
1381 FARMERS MOUNTAIN RD	GRETNA	VA	24557	36.9654	-79.3954	R	Underserv	Pittsylvania County
350 CEDAR RD	GRETNA	VA	24557	36.96557	-79.3418	R	Unserved	Pittsylvania County
260 CEDAR RD	GRETNA	VA	24557	36.96564	-79.3434	R	Unserved	Pittsylvania County
401 GEORGES CREEK RD	GRETNA	VA	24557	36.96576	-79.388	R	Underserv	Pittsylvania County
988 PITTSVILLE RD	GRETNA	VA	24557	36.96585	-79.4041	R	Underserv	Pittsylvania County
1527 FARMERS MOUNTAIN RD	GRETNA	VA	24557	36.96649	-79.398	R	Unserved	Pittsylvania County
455 BLUE RIDGE DR	GRETNA	VA	24557	36.9665	-79.3509	R	Unserved	Pittsylvania County
451 BLUE RIDGE DR	GRETNA	VA	24557	36.96652	-79.3516	R	Unserved	Pittsylvania County
395 CEDAR RD	GRETNA	VA	24557	36.96692	-79.3414	R	Underserv	Pittsylvania County
1076 PITTSVILLE RD	GRETNA	VA	24557	36.96694	-79.4042	R	Underserv	Pittsylvania County
493 GEORGES CREEK RD	GRETNA	VA	24557	36.96706	-79.3879	B	Underserv	Pittsylvania County
1213 MUSIC ST	GRETNA	VA	24557	36.96708	-79.3725	B	Unserved	Pittsylvania County
5365 PINEY RD	GRETNA	VA	24557	36.96717	-79.4058	R	Underserv	Pittsylvania County
449 BLUE RIDGE DR	GRETNA	VA	24557	36.96719	-79.3505	R	Unserved	Pittsylvania County
500 GEORGES CREEK RD	GRETNA	VA	24557	36.96735	-79.3866	R	Underserv	Pittsylvania County
385 CEDAR RD	GRETNA	VA	24557	36.96737	-79.3428	R	Underserv	Pittsylvania County
477 CEDAR RD	GRETNA	VA	24557	36.96741	-79.3401	R	Unserved	Pittsylvania County
146 BRUSHY MOUNT RD	GRETNA	VA	24557	36.96743	-79.4039	R	Underserv	Pittsylvania County
560 GEORGES CREEK RD	GRETNA	VA	24557	36.96752	-79.3857	R	Underserv	Pittsylvania County
589 GEORGES CREEK RD	GRETNA	VA	24557	36.96754	-79.3841	R	Underserv	Pittsylvania County
1555 FARMERS MOUNTAIN RD	GRETNA	VA	24557	36.96769	-79.3969	R	Underserv	Pittsylvania County
468 BRUSHY MOUNT RD	GRETNA	VA	24557	36.96829	-79.3997	R	Underserv	Pittsylvania County
1615 FARMERS MOUNTAIN RD	GRETNA	VA	24557	36.96829	-79.397	R	Underserv	Pittsylvania County
520 BRUSHY MOUNT RD	GRETNA	VA	24557	36.96851	-79.3981	R	Underserv	Pittsylvania County

267 SMITH MOUNTAIN RD	SANDY LEVEI	VA	24161	36.96886	-79.5822	R	Unserved	Pittsylvania County
182 US HIGHWAY 29	GRETNA	VA	24557	36.96958	-79.3638	R	Underserved	Pittsylvania County
316 DEER VIEW RD	GRETNA	VA	24557	36.96962	-79.337	R	Underserved	Pittsylvania County
421 WINDY RD	GRETNA	VA	24557	36.96993	-79.3565	R	Underserved	Pittsylvania County
213 WINDY RD	GRETNA	VA	24557	36.96996	-79.3553	R	Underserved	Pittsylvania County
624 BRUSHY MOUNT RD	GRETNA	VA	24557	36.97012	-79.3971	R	Underserved	Pittsylvania County
1275 N MAIN ST	GRETNA	VA	24557	36.97018	-79.3538	R	Underserved	Pittsylvania County
376 WINDY RD	GRETNA	VA	24557	36.97068	-79.3573	R	Underserved	Pittsylvania County
68 US HIGHWAY 29	GRETNA	VA	24557	36.9707	-79.3586	R	Unserved	Pittsylvania County
261 WINDY RD	GRETNA	VA	24557	36.97084	-79.3559	R	Underserved	Pittsylvania County
1309 N MAIN ST	GRETNA	VA	24557	36.97098	-79.3538	R	Underserved	Pittsylvania County
348 WINDY RD	GRETNA	VA	24557	36.97109	-79.3571	R	Underserved	Pittsylvania County
1412 PITTSVILLE RD BLDG 2	GRETNA	VA	24557	36.97139	-79.4066	R	Underserved	Pittsylvania County
284 WINDY RD	GRETNA	VA	24557	36.9714	-79.3561	R	Underserved	Pittsylvania County
120 WINDY RD	GRETNA	VA	24557	36.97159	-79.3538	R	Underserved	Pittsylvania County
1833 DEER VIEW RD	GRETNA	VA	24557	36.97163	-79.3121	R	Unserved	Pittsylvania County
6746 CRAFTONS GATE HWY	DRAKES BRA	VA	23937	36.97189	-78.5792	R	Unserved	Charlotte County
14623 W GRETNA RD	PENHOOK	VA	24137	36.97222	-79.5996	R	Unserved	Pittsylvania County
1509 PITTSVILLE RD	GRETNA	VA	24557	36.97269	-79.4076	R	Underserved	Pittsylvania County
222 NAPIER LN	DRAKES BRA	VA	23937	36.97296	-78.5681	R	Unserved	Charlotte County
495 CHEROKEE CIR	GRETNA	VA	24557	36.97306	-79.375	R	Underserved	Pittsylvania County
597 WPA RD	DRAKES BRA	VA	23937	36.97374	-78.5782	R	Unserved	Charlotte County
963 MILAM RD	PITTSVILLE	VA	24139	36.97423	-79.4769	R	Unserved	Pittsylvania County
154 POOR HOUSE LN	DRAKES BRA	VA	23937	36.97423	-78.584	B	Unserved	Charlotte County
1570 US-29 BUS N	GRETNA	VA	24557	36.97467	-79.3493	R	Underserved	Pittsylvania County
615 CHEROKEE CIR	GRETNA	VA	24557	36.97473	-79.3756	R	Underserved	Pittsylvania County
484 CHEROKEE CIR	GRETNA	VA	24557	36.97482	-79.3823	R	Unserved	Pittsylvania County
464 CHEROKEE CIR	GRETNA	VA	24557	36.97557	-79.3833	R	Underserved	Pittsylvania County
1941 DEER VIEW RD	GRETNA	VA	24557	36.97642	-79.3129	R	Unserved	Pittsylvania County
176 DORAS LN	DRAKES BRA	VA	23937	36.97702	-78.5909	R	Unserved	Charlotte County
1446 BRUSHY MOUNT RD	GRETNA	VA	24557	36.97724	-79.3881	R	Underserved	Pittsylvania County
196 AZALEA DR	GRETNA	VA	24557	36.97758	-79.4084	R	Unserved	Pittsylvania County
7946 GRASSLAND DR	SANDY LEVEI	VA	24161	36.97758	-79.5677	R	Underserved	Pittsylvania County
1827 OLD HWY	GRETNA	VA	24557	36.97764	-79.3483	R	Unserved	Pittsylvania County

1821 BLUE RIDGE DR	GRETNA	VA	24557	36.97799	-79.3477	R	Unserved	Pittsylvania County
1745 GLADE RD	GRETNA	VA	24557	36.9783	-79.1569	B	Underserved	Pittsylvania County
8112 GRASSLAND DR BLDG 2	SANDY LEVEL	VA	24161	36.97864	-79.567	Non-R	Underserved	Pittsylvania County
2164 MUSIC ST	GRETNA	VA	24557	36.97919	-79.368	R	Underserved	Pittsylvania County
493 BURKE RD	GRETNA	VA	24557	36.97923	-79.336	R	Underserved	Pittsylvania County
1560 BLUE RIDGE DR	GRETNA	VA	24557	36.97932	-79.3421	R	Unserved	Pittsylvania County
3531 TELEGRAPH RD	GRETNA	VA	24557	36.97945	-79.2637	R	Underserved	Pittsylvania County
261 County Rd 764	GRETNA	VA	24557	36.97952	-79.4025	R	Unserved	Pittsylvania County
1641 OLD HWY	GRETNA	VA	24557	36.97977	-79.3423	R	Unserved	Pittsylvania County
363 BURKE RD	GRETNA	VA	24557	36.9799	-79.3371	B	Unserved	Pittsylvania County
1985 BLUE RIDGE DR	GRETNA	VA	24557	36.98033	-79.3478	R	Underserved	Pittsylvania County
1379 GLADE RD	GRETNA	VA	24557	36.9805	-79.1626	R	Underserved	Pittsylvania County
1985 ROCKFORD SCHOOL RD	GRETNA	VA	24557	36.98053	-79.3485	R	Unserved	Pittsylvania County
433 AZALEA DR	GRETNA	VA	24557	36.98057	-79.4121	R	Underserved	Pittsylvania County
486 IONA RD	GRETNA	VA	24557	36.98087	-79.1305	R	Unserved	Pittsylvania County
1385 BURKE RD	GRETNA	VA	24557	36.9811	-79.3247	R	Unserved	Pittsylvania County
805 BURKE RD	GRETNA	VA	24557	36.98183	-79.3321	R	Underserved	Pittsylvania County
5941 ROCKFORD SCHOOL RD	GRETNA	VA	24557	36.98261	-79.3479	R	Underserved	Pittsylvania County
2471 ALLAN CREEK RD	GRETNA	VA	24557	36.98318	-79.1329	R	Underserved	Pittsylvania County
984 HARMONY RD	GRETNA	VA	24557	36.98337	-79.1895	B	Unserved	Pittsylvania County
6339 ROCKFORD SCHOOL RD	GRETNA	VA	24557	36.98359	-79.3527	R	Underserved	Pittsylvania County
189 STATE HIGHWAY 647	SANDY LEVEL	VA	24161	36.98362	-79.5548	R	Underserved	Pittsylvania County
2206 GLADE RD	GRETNA	VA	24557	36.98364	-79.158	R	Unserved	Pittsylvania County
6197 ROCKFORD SCHOOL RD	GRETNA	VA	24557	36.98364	-79.352	R	Underserved	Pittsylvania County
829 AZALEA DR	GRETNA	VA	24557	36.98368	-79.4171	R	Unserved	Pittsylvania County
22 IONA DR	GRETNA	VA	24557	36.9838	-79.1214	R	Unserved	Pittsylvania County
192 DORAS LN	DRAKES BRA	VA	23937	36.98411	-78.5937	R	Unserved	Charlotte County
6353 ROCKFORD SCHOOL RD	GRETNA	VA	24557	36.9843	-79.3532	R	Underserved	Pittsylvania County
857 AZALEA DR	GRETNA	VA	24557	36.98436	-79.4169	R	Underserved	Pittsylvania County
6321 ROCKFORD SCHOOL RD	GRETNA	VA	24557	36.98446	-79.3521	R	Underserved	Pittsylvania County
281 CROSS CREEK RD	GRETNA	VA	24557	36.9845	-79.1736	R	Unserved	Pittsylvania County
5538 DRAKES MAIN ST	DRAKES BRA	VA	23937	36.98458	-78.5947	R	Unserved	Charlotte County
5672 DRAKES MAIN ST	DRAKES BRA	VA	23937	36.98492	-78.5933	R	Unserved	Charlotte County
4025 TELEGRAPH RD	GRETNA	VA	24557	36.98497	-79.2656	R	Underserved	Pittsylvania County

557 SCOTT JACOBS MEMORIAL DR	GRETNA	VA	24557	36.98549	-79.2914	B	Underserv	Pittsylvania County
2771 MUSIC ST	GRETNA	VA	24557	36.98585	-79.37	R	Underserv	Pittsylvania County
3403 MIDWAY RD	GRETNA	VA	24557	36.98596	-79.3071	R	Underserv	Pittsylvania County
845 AZALEA DR	GRETNA	VA	24557	36.98642	-79.4127	R	Unserved	Pittsylvania County
3042 CODY RD	GRETNA	VA	24557	36.98652	-79.1138	R	Underserv	Pittsylvania County
2405 BLUE RIDGE DR	GRETNA	VA	24557	36.98665	-79.3479	R	Underserv	Pittsylvania County
2397 BLUE RIDGE DR	GRETNA	VA	24557	36.98769	-79.3478	R	Underserv	Pittsylvania County
1080 AZALEA DR	GRETNA	VA	24557	36.98779	-79.4195	R	Underserv	Pittsylvania County
1061 AZALEA DR	GRETNA	VA	24557	36.98783	-79.4196	R	Underserv	Pittsylvania County
977 AZALEA DR	GRETNA	VA	24557	36.98785	-79.416	R	Unserved	Pittsylvania County
188 SCRUGGS WAY TER	GRETNA	VA	24557	36.98816	-79.3432	R	Underserv	Pittsylvania County
155 JACKSON ST	DRAKES BRA	VA	23937	36.98821	-78.5992	R	Unserved	Charlotte County
5352 DRAKES MAIN ST	DRAKES BRA	VA	23937	36.98834	-78.5909	R	Unserved	Charlotte County
340 SCRUGGS WAY TER	GRETNA	VA	24557	36.98858	-79.3405	R	Underserv	Pittsylvania County
300 SCRUGGS WAY TER	GRETNA	VA	24557	36.9886	-79.3409	R	Underserv	Pittsylvania County
244 SCRUGGS WAY TER	GRETNA	VA	24557	36.98864	-79.3417	R	Underserv	Pittsylvania County
169 SCRUGGSWAY TER	GRETNA	VA	24557	36.98927	-79.3428	B	Unserved	Pittsylvania County
969 YORKSHIRE DR	SANDY LEVEI	VA	24161	36.98934	-79.5474	R	Underserv	Pittsylvania County
1549 BURKE RD	GRETNA	VA	24557	36.98935	-79.3286	R	Underserv	Pittsylvania County
971 SCOTT JACOBS MEMORIAL DR	GRETNA	VA	24557	36.98952	-79.2845	R	Unserved	Pittsylvania County
5204 DRAKES MAIN ST	DRAKES BRA	VA	23937	36.98961	-78.595	R	Unserved	Charlotte County
5010 DRAKES MAIN ST	DRAKES BRA	VA	23937	36.98968	-78.6025	B	Unserved	Charlotte County
1016 WESTPOINT STEVENS RD	DRAKES BRA	VA	23937	36.98971	-78.585	R	Unserved	Charlotte County
1592 BURKE RD	GRETNA	VA	24557	36.99007	-79.3272	R	Unserved	Pittsylvania County
120 SCHOOL ST	SAXE	VA	23967	36.99076	-78.6038	R	Underserv	Charlotte County
2944 BLUE RIDGE DR	GRETNA	VA	24557	36.99095	-79.3395	R	Underserv	Pittsylvania County
2805 BLUE RIDGE DR BLDG 2	GRETNA	VA	24557	36.99105	-79.3424	R	Underserv	Pittsylvania County
263 DALTONS FARM LN	GRETNA	VA	24557	36.99106	-79.3461	R	Underserv	Pittsylvania County
3017 OLD HWY	GRETNA	VA	24557	36.99146	-79.3383	R	Underserv	Pittsylvania County
290 WHITE ST	DRAKES BRA	VA	23937	36.99161	-78.5935	R	Unserved	Charlotte County
1704 BURKE RD	GRETNA	VA	24557	36.99178	-79.3278	R	Underserv	Pittsylvania County
3050 BLUE RIDGE DR	GRETNA	VA	24557	36.99183	-79.336	R	Underserv	Pittsylvania County
1613 JASMINE RD	SANDY LEVEI	VA	24161	36.99189	-79.5756	R	Unserved	Pittsylvania County
922 WESTPOINT STEVENS RD	DRAKES BRA	VA	23937	36.99225	-78.5869	R	Unserved	Charlotte County

2981 BLUE RIDGE DR	GRETNA	VA	24557	36.99266	-79.3394	R	Underserv	Pittsylvania County
228 WESTPOINT STEVENS RD	DRAKES BRA	VA	23937	36.99283	-78.5971	R	Underserv	Charlotte County
852 WESTPOINT STEVENS RD	DRAKES BRA	VA	23937	36.99289	-78.5881	R	Unserved	Charlotte County
107 BEDFORD ST	DRAKES BRA	VA	23937	36.99299	-78.5892	R	Unserved	Charlotte County
2578 CODY RD	GRETNA	VA	24557	36.99325	-79.1194	R	Unserved	Pittsylvania County
3272 BLUE RIDGE DR	GRETNA	VA	24557	36.99346	-79.3325	R	Unserved	Pittsylvania County
735 PROCTOR ST	DRAKES BRA	VA	23937	36.99347	-78.6139	R	Underserv	Charlotte County
3817 MIDWAY RD BLDG 2	GRETNA	VA	24557	36.99365	-79.3085	R	Unserved	Pittsylvania County
575 HARMONY HILL LN	DRAKES BRA	VA	23937	36.99372	-78.5736	R	Unserved	Charlotte County
4768 DRAKES MAIN ST	DRAKES BRA	VA	23937	36.99391	-78.6029	B	Unserved	Charlotte County
2004 BURKE RD	GRETNA	VA	24557	36.99462	-79.3264	R	Unserved	Pittsylvania County
3272 BLUE RIDGE DR BLDG 2	GRETNA	VA	24557	36.99476	-79.3328	R	Unserved	Pittsylvania County
1332 DALTONS FARM LN	GRETNA	VA	24557	36.99497	-79.3488	R	Underserv	Pittsylvania County
3061 BLUE RIDGE DR	GRETNA	VA	24557	36.99501	-79.3385	R	Underserv	Pittsylvania County
625 DALTONS FARM LN	GRETNA	VA	24557	36.99504	-79.3482	R	Underserv	Pittsylvania County
1945 BURKE RD	GRETNA	VA	24557	36.99517	-79.3283	R	Underserv	Pittsylvania County
1101 BRIGHTS RD	GRETNA	VA	24557	36.99538	-79.4309	R	Unserved	Pittsylvania County
1965 BURKE RD	GRETNA	VA	24557	36.99554	-79.3281	R	Underserv	Pittsylvania County
1214 WEATHERFORD DR	GRETNA	VA	24557	36.99565	-79.4155	R	Underserv	Pittsylvania County
1231 WEATHERFORD DR	GRETNA	VA	24557	36.99584	-79.4149	R	Unserved	Pittsylvania County
1997 BURKE RD	GRETNA	VA	24557	36.99586	-79.328	R	Underserv	Pittsylvania County
1481 SCOTT JACOBS MEMORIAL DR	GRETNA	VA	24557	36.99618	-79.2838	R	Underserv	Pittsylvania County
2037 BURKE RD	GRETNA	VA	24557	36.99632	-79.3277	R	Underserv	Pittsylvania County
3597 OLD HWY	GRETNA	VA	24557	36.99642	-79.3306	R	Unserved	Pittsylvania County
1058 SPRING RD	HURT	VA	24563	36.99645	-79.2923	R	Unserved	Pittsylvania County
106 BANLEYS ST	GRETNA	VA	24557	36.99651	-79.3361	R	Underserv	Pittsylvania County
2055 BURKE RD	GRETNA	VA	24557	36.99685	-79.3277	R	Underserv	Pittsylvania County
2089 BURKE RD	GRETNA	VA	24557	36.99703	-79.3273	R	Underserv	Pittsylvania County
2144 BURKE RD	GRETNA	VA	24557	36.99715	-79.3252	R	Underserv	Pittsylvania County
4385 MIDWAY RD	GRETNA	VA	24557	36.99788	-79.3072	R	Unserved	Pittsylvania County
2165 BURKE RD	GRETNA	VA	24557	36.998	-79.3266	R	Underserv	Pittsylvania County
884 SAXKEY RD	DRAKES BRA	VA	23937	36.99802	-78.6185	Non-R	Underserv	Charlotte County
686 SAXKEY RD	DRAKES BRA	VA	23937	36.99814	-78.6167	B	Underserv	Charlotte County
2345 BURKE RD	GRETNA	VA	24557	36.99926	-79.3261	R	Underserv	Pittsylvania County

379 DOUBLE BRIDGES RD	CHARLOTTE VA	23923	36.99927	-78.628	B	Unserved	Charlotte County
4887 DRAKES MAIN ST	DRAKES BRA VA	23937	36.99953	-78.5971	R	Unserved	Charlotte County
250 OLD SAILORS LN	DRAKES BRA VA	23937	36.99972	-78.6154	R	Underserv	Charlotte County
300 OLD SAILORS LN BLDG 2	DRAKES BRA VA	23937	37.00003	-78.6161	R	Unserved	Charlotte County
425 SAXKEY RD	DRAKES BRA VA	23937	37.00023	-78.6102	R	Unserved	Charlotte County
4060 BLUE RIDGE DR	GRETNA VA	24557	37.00059	-79.3249	R	Underserv	Pittsylvania County
4377 OLD HWY	GRETNA VA	24557	37.00112	-79.3199	R	Unserved	Pittsylvania County
414 SAXKEY RD	DRAKES BRA VA	23937	37.00176	-78.6124	R	Underserv	Charlotte County
231 MARSHALL ST	DRAKES BRA VA	23937	37.00302	-78.6018	R	Unserved	Charlotte County
3416 GLADE RD BLDG 2	GRETNA VA	24557	37.00332	-79.1461	R	Underserv	Pittsylvania County
4800 BLUE RIDGE DR	GRETNA VA	24557	37.00337	-79.3121	R	Unserved	Pittsylvania County
3511 SMITH MOUNTAIN RD	PENHOOK VA	24137	37.00361	-79.5961	B	Underserv	Pittsylvania County
3978 DRAKES MAIN ST	DRAKES BRA VA	23937	37.00612	-78.6051	B	Unserved	Charlotte County
4046 DRAKES MAIN ST	DRAKES BRA VA	23937	37.00726	-78.6053	R	Unserved	Charlotte County
253 MOSS CREEK LN	DRAKES BRA VA	23937	37.00754	-78.5895	R	Unserved	Charlotte County
160 BOB WHITE DR BLDG 2	KEYSVILLE VA	23947	37.00793	-78.5973	R	Unserved	Charlotte County
5179 OLD HWY	GRETNA VA	24557	37.00796	-79.3092	B	Underserv	Pittsylvania County
198 MOSS CREEK LN	DRAKES BRA VA	23937	37.00834	-78.5901	R	Unserved	Charlotte County
249 SIMPSON DR	HURT VA	24563	37.00868	-79.3001	R	Underserv	Pittsylvania County
5213 BLUE RIDGE DR	GRETNA VA	24557	37.0092	-79.3093	R	Underserv	Pittsylvania County
3657 TOLLHOUSE HWY BLDG 2	DRAKES BRA VA	23937	37.00969	-78.6184	R	Unserved	Charlotte County
4003 TOLLHOUSE HWY	DRAKES BRA VA	23937	37.0098	-78.6069	R	Unserved	Charlotte County
1575 SPRINGTREE RD	SANDY LEVEL VA	24161	37.00985	-79.4919	R	Underserv	Pittsylvania County
3645 STRAIGHTSTONE RD	GRETNA VA	24557	37.01021	-79.156	B	Underserv	Pittsylvania County
5632 BLUE RIDGE DR	HURT VA	24563	37.01026	-79.3016	R	Underserv	Pittsylvania County
286 BAILESS DR	GRETNA VA	24557	37.01028	-79.251	R	Underserv	Pittsylvania County
551 PAYNES RD	PENHOOK VA	24137	37.01063	-79.5979	R	Underserv	Pittsylvania County
5716 BLUE RIDGE DR	HURT VA	24563	37.01103	-79.3007	R	Underserv	Pittsylvania County
2235 BRIGHTS RD	GRETNA VA	24557	37.01104	-79.4289	R	Underserv	Pittsylvania County
586 IRBY CIR	GRETNA VA	24557	37.01107	-79.3312	R	Underserv	Pittsylvania County
658 IRBY CIR	GRETNA VA	24557	37.01147	-79.3333	R	Underserv	Pittsylvania County
4167 SMITH MOUNTAIN RD	PENHOOK VA	24137	37.01206	-79.5924	R	Unserved	Pittsylvania County
427 STATE HIGHWAY 918	PITTSVILLE VA	24139	37.01289	-79.455	R	Underserv	Pittsylvania County
2484 HIGHWAY FIFTY NINE	KEYSVILLE VA	23947	37.01351	-78.5696	R	Unserved	Charlotte County

2282 OLD KINGS HWY	KEYSVILLE	VA	23947	37.01413	-78.4831	R	Unserved	Charlotte County
6661 MUSIC ST BLDG 2	GRETNA	VA	24557	37.01456	-79.416	R	Unserved	Pittsylvania County
4155 STRAIGHTSTONE RD BLDG 2	GRETNA	VA	24557	37.01497	-79.1514	R	Underserved	Pittsylvania County
4053 SCOTT JACOBS MEMORIAL DR	HURT	VA	24563	37.01563	-79.2797	R	Unserved	Pittsylvania County
151 HANNAH RD	RANDOLPH	VA	23962	37.01598	-78.7408	R	Unserved	Charlotte County
1900 HIGHWAY FIFTY NINE BLDG 2	KEYSVILLE	VA	23947	37.01606	-78.5796	R	Unserved	Charlotte County
544 MOORE BLVD	PENHOOK	VA	24137	37.0162	-79.5902	R	Underserved	Pittsylvania County
399 WILMOUTH LN	KEYSVILLE	VA	23947	37.01632	-78.4905	R	Unserved	Charlotte County
6191 OLD HWY	HURT	VA	24563	37.01672	-79.2985	B	Underserved	Pittsylvania County
2065 HIGHWAY FIFTY NINE	KEYSVILLE	VA	23947	37.01684	-78.5788	B	Unserved	Charlotte County
508 BAILESS DR	GRETNA	VA	24557	37.01688	-79.2445	R	Unserved	Pittsylvania County
173 ADAMS LN	GRETNA	VA	24557	37.01727	-79.2433	B	Unserved	Pittsylvania County
8676 ROCKFORD SCHOOL RD	GRETNA	VA	24557	37.01731	-79.3715	R	Unserved	Pittsylvania County
6145 BLUE RIDGE DR	HURT	VA	24563	37.01734	-79.3031	R	Underserved	Pittsylvania County
2366 HIGHWAY FIFTY NINE	KEYSVILLE	VA	23947	37.01778	-78.5656	B	Unserved	Charlotte County
6348 BLUE RIDGE DR BLDG 2	HURT	VA	24563	37.01826	-79.2964	R	Unserved	Pittsylvania County
1221 OWENS MILL RD	GRETNA	VA	24557	37.01849	-79.3843	R	Unserved	Pittsylvania County
6253 BLUE RIDGE DR	HURT	VA	24563	37.01885	-79.3004	R	Underserved	Pittsylvania County
597 ELDERBERRY LN	LONG ISLAND	VA	24569	37.01905	-79.1718	R	Unserved	Pittsylvania County
1695 OWENS MILL RD	GRETNA	VA	24557	37.01938	-79.3907	R	Underserved	Pittsylvania County
4061 DERBY RD	GRETNA	VA	24557	37.01961	-79.3703	R	Unserved	Pittsylvania County
865 DEWS RD	HURT	VA	24563	37.01976	-79.2243	R	Underserved	Pittsylvania County
4837 STRAIGHTSTONE RD	LONG ISLAND	VA	24569	37.01986	-79.1443	R	Underserved	Pittsylvania County
240 FINGERLAKE RD	PENHOOK	VA	24137	37.02002	-79.592	R	Unserved	Pittsylvania County
419 COLONEL SMITH RD	BROOKNEAL	VA	24528	37.02066	-78.8119	R	Unserved	Charlotte County
240 COPPER MINE RD	KEYSVILLE	VA	23947	37.02073	-78.5072	R	Unserved	Charlotte County
198 KINGS HWY	KEYSVILLE	VA	23947	37.02079	-78.4773	R	Unserved	Charlotte County
4297 SCOTT JACOBS MEMORIAL DR	HURT	VA	24563	37.02089	-79.2797	R	Underserved	Pittsylvania County
220 COPPER MINE RD	KEYSVILLE	VA	23947	37.021	-78.5071	R	Unserved	Charlotte County
1852 IZAAK WALTON RD	HURT	VA	24563	37.02124	-79.314	R	Unserved	Pittsylvania County
2380 EUREKA SCHOOL RD	KEYSVILLE	VA	23947	37.02163	-78.5723	B	Unserved	Charlotte County
6625 BLUE RIDGE DR	HURT	VA	24563	37.02174	-79.2977	R	Underserved	Pittsylvania County
332 KINGS HWY	KEYSVILLE	VA	23947	37.0218	-78.4765	R	Unserved	Charlotte County
3637 OWENS MILL RD BLDG 2	GRETNA	VA	24557	37.02184	-79.4116	B	Underserved	Pittsylvania County

230 INGLESIDE LN	KEYSVILLE	VA	23947	37.0221	-78.5815	R	Unserved	Charlotte County
6900 TELEGRAPH RD BLDG 2	HURT	VA	24563	37.02228	-79.2576	R	Underserved	Pittsylvania County
4714 SMITH MOUNTAIN RD	PENHOOK	VA	24137	37.0223	-79.576	R	Unserved	Pittsylvania County
2514 HILL AVE	KEYSVILLE	VA	23947	37.02261	-78.5027	R	Unserved	Charlotte County
2409 OWENS MILL RD	GRETNA	VA	24557	37.02293	-79.3991	R	Unserved	Pittsylvania County
66 PRAIRIE RD	BROOKNEAL	VA	24528	37.02325	-78.8321	R	Unserved	Charlotte County
6673 BLUE RIDGE DR	HURT	VA	24563	37.02328	-79.2982	R	Underserved	Pittsylvania County
6636 BLUE RIDGE DR	HURT	VA	24563	37.02346	-79.2935	R	Underserved	Pittsylvania County
447 WATERLOCKED CT	SANDY LEVEL	VA	24161	37.02367	-79.5838	R	Underserved	Pittsylvania County
9267 ROCKFORD SCHOOL RD	GRETNA	VA	24557	37.02367	-79.3718	R	Unserved	Pittsylvania County
1922 HILL AVE	KEYSVILLE	VA	23947	37.0237	-78.4989	R	Unserved	Charlotte County
6661 BLUE RIDGE DR	HURT	VA	24563	37.02396	-79.2979	R	Underserved	Pittsylvania County
1972 HILL AVE	KEYSVILLE	VA	23947	37.02404	-78.4985	R	Unserved	Charlotte County
642 LAWRENCE LN	KEYSVILLE	VA	23947	37.02429	-78.4915	R	Unserved	Charlotte County
9299 ROCKFORD SCHOOL RD	GRETNA	VA	24557	37.02469	-79.3686	R	Underserved	Pittsylvania County
295 MOUNTAIN VISTA DR	SANDY LEVEL	VA	24161	37.02518	-79.5736	R	Unserved	Pittsylvania County
3952 OWENS MILL RD	GRETNA	VA	24557	37.02578	-79.4202	R	Underserved	Pittsylvania County
1125 LEESVILLE LAKE DR	PITTSVILLE	VA	24139	37.0258	-79.4606	R	Unserved	Pittsylvania County
5651 STRAIGHTSTONE RD	LONG ISLAND	VA	24569	37.02626	-79.1393	R	Unserved	Pittsylvania County
4433 BIBEE RD	PITTSVILLE	VA	24139	37.02631	-79.442	R	Unserved	Pittsylvania County
2033 DERBY RD	GRETNA	VA	24557	37.02645	-79.3442	R	Underserved	Pittsylvania County
3504 PAISLEY RD	GRETNA	VA	24557	37.02682	-79.4059	R	Underserved	Pittsylvania County
1115 DERBY RD	HURT	VA	24563	37.02693	-79.3298	R	Underserved	Pittsylvania County
2682 DERBY RD	GRETNA	VA	24557	37.02733	-79.3507	B	Underserved	Pittsylvania County
6975 OLD HWY	HURT	VA	24563	37.02737	-79.301	R	Unserved	Pittsylvania County
1002 OLD KINGS HWY	KEYSVILLE	VA	23947	37.02774	-78.4736	R	Unserved	Charlotte County
400 Sunrise Ln	KEYSVILLE	VA	23947	37.02784	-78.5956	R	Unserved	Charlotte County
1173 KING ST	KEYSVILLE	VA	23947	37.02807	-78.4737	R	Unserved	Charlotte County
9836 ROCKFORD SCHOOL RD	GRETNA	VA	24557	37.02813	-79.3693	R	Underserved	Pittsylvania County
1755 WYATTS RD	LONG ISLAND	VA	24569	37.02884	-79.1137	R	Underserved	Pittsylvania County
1096 OLD KINGS HWY	KEYSVILLE	VA	23947	37.02928	-78.4751	R	Unserved	Charlotte County
5699 STRAIGHTSTONE RD	LONG ISLAND	VA	24569	37.0294	-79.1386	B	Unserved	Pittsylvania County
1080 KING ST	KEYSVILLE	VA	23947	37.0295	-78.4751	R	Unserved	Charlotte County
2007 WYATTS RD	LONG ISLAND	VA	24569	37.02956	-79.1217	R	Unserved	Pittsylvania County

4760 SCOTT JACOBS MEMORIAL DR	HURT	VA	24563	37.02972	-79.2823	R	Underserv	Pittsylvania County
185 INGLESIDE LN	KEYSVILLE	VA	23947	37.0303	-78.5807	R	Unserved	Charlotte County
240 SUMMERSET RD N	GRETNA	VA	24557	37.03047	-79.4293	R	Unserved	Pittsylvania County
551 DERBY RD	HURT	VA	24563	37.03072	-79.3198	B	Unserved	Pittsylvania County
3772 BRIGHTS RD	GRETNA	VA	24557	37.03072	-79.4348	R	Underserv	Pittsylvania County
1345 ORANGE RD	PITTSVILLE	VA	24139	37.0309	-79.4668	R	Underserv	Pittsylvania County
1447 PAISLEY RD	GRETNA	VA	24557	37.0315	-79.3804	B	Unserved	Pittsylvania County
4710 BRIGHTS RD	PITTSVILLE	VA	24139	37.03168	-79.4458	R	Underserv	Pittsylvania County
5922 SCOTT JACOBS MEMORIAL DR	HURT	VA	24563	37.03169	-79.2944	R	Underserv	Pittsylvania County
7304 BLUE RIDGE DR	HURT	VA	24563	37.0317	-79.2951	B	Underserv	Pittsylvania County
3879 BRIGHTS RD	PITTSVILLE	VA	24139	37.03183	-79.4386	R	Underserv	Pittsylvania County
4494 BRIGHTS RD	PITTSVILLE	VA	24139	37.0319	-79.4455	B	Underserv	Pittsylvania County
7333 BLUE RIDGE DR	HURT	VA	24563	37.03205	-79.2959	B	Underserv	Pittsylvania County
7360 BLUE RIDGE DR	HURT	VA	24563	37.03273	-79.2946	R	Underserv	Pittsylvania County
194 WORLEY CT	GRETNA	VA	24557	37.03281	-79.3614	R	Underserv	Pittsylvania County
612 BLUESTONE RD	KEYSVILLE	VA	23947	37.03284	-78.5012	B	Unserved	Charlotte County
230 RESERVOIR VIEW DR	PITTSVILLE	VA	24139	37.03343	-79.4759	R	Unserved	Pittsylvania County
7445 BLUE RIDGE DR	HURT	VA	24563	37.03353	-79.2945	R	Underserv	Pittsylvania County
7445 BLUE RIDGE DR BLDG 2	HURT	VA	24563	37.03374	-79.2951	R	Underserv	Pittsylvania County
1223 WALLER RD	HURT	VA	24563	37.03426	-79.2303	R	Unserved	Pittsylvania County
7385 BLUE RIDGE DR	HURT	VA	24563	37.03436	-79.2947	R	Underserv	Pittsylvania County
7550 BLUE RIDGE DR	HURT	VA	24563	37.03452	-79.2934	R	Underserv	Pittsylvania County
10025 ROCKFORD SCHOOL RD	GRETNA	VA	24557	37.03484	-79.3673	R	Underserv	Pittsylvania County
932 ORANGE RD	PITTSVILLE	VA	24139	37.03484	-79.4667	R	Underserv	Pittsylvania County
6165 SMITH MOUNTAIN RD	DANVILLE	VA	24541	37.03492	-79.5943	R	Unserved	Pittsylvania County
10051 ROCKFORD SCHOOL RD	GRETNA	VA	24557	37.03518	-79.368	R	Underserv	Pittsylvania County
688 BLUESTONE RD	KEYSVILLE	VA	23947	37.03548	-78.504	R	Unserved	Charlotte County
240 HUNTING RIDGE DR	HURT	VA	24563	37.03573	-79.3132	R	Underserv	Pittsylvania County
772 BLUE STONE RD	KEYSVILLE	VA	23947	37.03657	-78.5004	R	Unserved	Charlotte County
970 MILL RD	BLACKSTONE	VA	23824	37.0367	-78.0093	R	Unserved	Nottoway County
US 29	HURT	VA	24563	37.03693	-79.3377	R	Unserved	Pittsylvania County
2893 PAISLEY RD	GRETNA	VA	24557	37.03704	-79.4013	B	Underserv	Pittsylvania County
621 ASH CAMP LN	KEYSVILLE	VA	23947	37.03714	-78.5489	R	Unserved	Charlotte County
456 HARMONY RD	KEYSVILLE	VA	23947	37.0372	-78.5097	R	Unserved	Charlotte County

960 MILL RD	BLACKSTONE VA	23824	37.03728	-78.0071	R	Unserved	Nottoway County
609 ROXABEL RD	CHARLOTTE VA	23923	37.03755	-78.6755	R	Unserved	Charlotte County
500 ASH CAMP LN	KEYSVILLE VA	23947	37.03795	-78.5494	R	Unserved	Charlotte County
174 KINGS HWY	KEYSVILLE VA	23947	37.03822	-78.4717	R	Unserved	Charlotte County
3113 RIDGE RD	BLACKSTONE VA	23824	37.03861	-77.9794	Comr	Unserved	Nottoway County
7802 BLUE RIDGE DR	HURT VA	24563	37.0389	-79.2923	R	Underserv	Pittsylvania County
124 ARVIN ST	KEYSVILLE VA	23947	37.03901	-78.4864	R	Unserved	Charlotte County
255 TURNER LN	KEYSVILLE VA	23947	37.0395	-78.538	R	Unserved	Charlotte County
459 ASH CAMP LN	KEYSVILLE VA	23947	37.03967	-78.5492	R	Unserved	Charlotte County
50 ARVIN ST	KEYSVILLE VA	23947	37.03994	-78.49	B	Unserved	Charlotte County
507 WALTON RD	KEYSVILLE VA	23947	37.03999	-78.5175	R	Unserved	Charlotte County
721 JUNIPER CLIFF RD	BROOKNEAL VA	24528	37.04009	-78.8258	R	Unserved	Charlotte County
314 DEWBERRY RD	GRETNA VA	24557	37.04035	-79.3635	R	Underserv	Pittsylvania County
531 DOVE RD	LONG ISLAND VA	24569	37.04053	-79.1679	R	Unserved	Pittsylvania County
299 ASHBROOKE LN	KEYSVILLE VA	23947	37.04053	-78.5572	R	Unserved	Charlotte County
10471 ROCKFORD SCHOOL RD	GRETNA VA	24557	37.04063	-79.3729	R	Unserved	Pittsylvania County
2062 ASPEN RD	PHENIX VA	23959	37.04071	-78.8239	R	Unserved	Charlotte County
120 DEWBERRY RD	GRETNA VA	24557	37.04072	-79.3616	R	Underserv	Pittsylvania County
7988 BLUE RIDGE DR	HURT VA	24563	37.04072	-79.2927	R	Underserv	Pittsylvania County
299 ASHBROOKE LN BLDG 3	KEYSVILLE VA	23947	37.04072	-78.5566	R	Unserved	Charlotte County
299 ASHBROOKE LN BLDG 2	KEYSVILLE VA	23947	37.04076	-78.5569	R	Unserved	Charlotte County
3836 SHULA DR	HURT VA	24563	37.04086	-79.316	R	Underserv	Pittsylvania County
299 ASHBROOKE LN BLDG 4	KEYSVILLE VA	23947	37.04112	-78.5566	R	Unserved	Charlotte County
299 ASHBROOKE LN BLDG 5	KEYSVILLE VA	23947	37.04112	-78.5572	R	Unserved	Charlotte County
71 ARVIN ST	KEYSVILLE VA	23947	37.04118	-78.4884	R	Unserved	Charlotte County
2010 GARNETT AVE	BLACKSTONE VA	23824	37.04184	-77.9527	B	Underserv	Nottoway County
937 HUBBARD RD	LONG ISLAND VA	24569	37.04193	-79.1385	R	Underserv	Pittsylvania County
1765 MOONS RD	LONG ISLAND VA	24569	37.04229	-79.1787	R	Underserv	Pittsylvania County
557 ROSE ST	GRETNA VA	24557	37.04233	-79.434	R	Underserv	Pittsylvania County
1760 RIDGE RD	BLACKSTONE VA	23824	37.04245	-77.9852	R	Unserved	Nottoway County
8148 BLUE RIDGE DR	HURT VA	24563	37.0427	-79.2926	R	Underserv	Pittsylvania County
1731 MOORES DR	HURT VA	24563	37.04285	-79.3231	R	Underserv	Pittsylvania County
87 COUNTY ROAD 748	PHENIX VA	23959	37.04286	-78.8145	B	Unserved	Charlotte County
5939 GEORGE WASHINGTON HWY	KEYSVILLE VA	23947	37.04319	-78.5382	R	Unserved	Charlotte County

370 Brunswick Rd	BLACKSTONE VA	23824	37.04326	-78.0155	R	Unserved	Nottoway County
8125 BLUE RIDGE DR	HURT VA	24563	37.04329	-79.295	R	Unserved	Pittsylvania County
1089 WARDS RD	HURT VA	24563	37.0433	-79.2501	B	Underserved	Pittsylvania County
1895 KENBRIDGE RD	BLACKSTONE VA	23824	37.04358	-78.0312	R	Unserved	Nottoway County
758 H ST	KEYSVILLE VA	23947	37.04376	-78.4712	R	Underserved	Charlotte County
3420 DERBY RD	GRETNA VA	24557	37.04377	-79.3027	R	Unserved	Pittsylvania County
1161 HUBBARD RD	LONG ISLAND VA	24569	37.04383	-79.1322	R	Unserved	Pittsylvania County
8487 CHURCH ST	KEYSVILLE VA	23947	37.04418	-78.4927	B	Unserved	Charlotte County
206 PATRICK HENRY HWY	KEYSVILLE VA	23947	37.0444	-78.4687	B	Underserved	Charlotte County
304 GOLD LEAF DR	CHARLOTTE VA	23923	37.04445	-78.6494	R	Unserved	Charlotte County
3065 SHULA DR	HURT VA	24563	37.04452	-79.325	R	Unserved	Pittsylvania County
8221 BLUE RIDGE DR	HURT VA	24563	37.04457	-79.2978	R	Underserved	Pittsylvania County
6900 GEORGE WASHINGTON HWY	KEYSVILLE VA	23947	37.04465	-78.5202	R	Unserved	Charlotte County
633 ROSE ST	GRETNA VA	24557	37.04492	-79.433	R	Unserved	Pittsylvania County
136 HICKS LN	CHARLOTTE VA	23923	37.04529	-78.6241	R	Unserved	Charlotte County
714 EVERGREEN RD	CHARLOTTE VA	23923	37.04544	-78.6555	R	Unserved	Charlotte County
247 HICKS LN	CHARLOTTE VA	23923	37.04565	-78.6236	R	Unserved	Charlotte County
5004 GEORGE WASHINGTON HWY	KEYSVILLE VA	23947	37.04568	-78.557	B	Unserved	Charlotte County
7700 GEORGE WASHINGTON HWY	KEYSVILLE VA	23947	37.04568	-78.5068	Non-R	Unserved	Charlotte County
195 MURRAY LN BLDG 2	KEYSVILLE VA	23947	37.04576	-78.4982	R	Unserved	Charlotte County
225 HICKS LN	CHARLOTTE VA	23923	37.0458	-78.6233	B	Unserved	Charlotte County
452 MILL RD BLDG 2	BLACKSTONE VA	23824	37.04599	-78.0073	R	Unserved	Nottoway County
452 MILL RD	BLACKSTONE VA	23824	37.04605	-78.0052	R	Unserved	Nottoway County
200 WREN DR	GRETNA VA	24557	37.04623	-79.3588	B	Underserved	Pittsylvania County
165 HICKS LN	CHARLOTTE VA	23923	37.04634	-78.6242	R	Unserved	Charlotte County
436 MILL RD	BLACKSTONE VA	23824	37.04639	-78.0043	R	Unserved	Nottoway County
200 WREN DR BLDG 2	GRETNA VA	24557	37.04642	-79.3587	R	Underserved	Pittsylvania County
767 VA-712	KEYSVILLE VA	23947	37.04643	-78.4728	B	Underserved	Charlotte County
560 LEGRANDE AVE	CHARLOTTE VA	23923	37.04647	-78.6318	R	Underserved	Charlotte County
179 COUNTRY CLUB RD	BLACKSTONE VA	23824	37.04688	-78.0307	R	Unserved	Nottoway County
303 EUREKA CHURCH LN	KEYSVILLE VA	23947	37.0469	-78.5564	R	Unserved	Charlotte County
732 EVERGREEN RD	CHARLOTTE VA	23923	37.04691	-78.6557	R	Unserved	Charlotte County
10911 ROCKFORD SCHOOL RD	GRETNA VA	24557	37.04705	-79.3738	R	Unserved	Pittsylvania County
8477 BLUE RIDGE DR	HURT VA	24563	37.04721	-79.2968	R	Underserved	Pittsylvania County

168 MERCURY RD	GRETNA	VA	24557	37.04739	-79.3898	R	Unserved	Pittsylvania County
313 KEATTS RD	GRETNA	VA	24557	37.0474	-79.3633	R	Underserved	Pittsylvania County
717 LEGRANDE AVE	CHARLOTTE	VA	23923	37.04746	-78.6261	R	Unserved	Charlotte County
8479 BLUE RIDGE DR	HURT	VA	24563	37.04748	-79.2971	R	Underserved	Pittsylvania County
46 WATKINS DR	CHARLOTTE	VA	23923	37.04775	-78.6317	R	Underserved	Charlotte County
1635 KENBRIDGE RD	BLACKSTONE	VA	23824	37.0483	-78.0269	R	Unserved	Nottoway County
2325 KENBRIDGE RD BLDG 2	BLACKSTONE	VA	23824	37.04856	-78.0228	B	Unserved	Nottoway County
209 RICHARDSON RD	KEYSVILLE	VA	23947	37.04866	-78.5166	R	Unserved	Charlotte County
2936 SHULA DR	HURT	VA	24563	37.04874	-79.3243	R	Underserved	Pittsylvania County
1574 Hubbard Rd	LONG ISLAND	VA	24569	37.04884	-79.1262	R	Unserved	Pittsylvania County
254 MILL RD	BLACKSTONE	VA	23824	37.04891	-78.0076	R	Unserved	Nottoway County
625 LEGRANDE AVE	CHARLOTTE	VA	23923	37.04899	-78.6273	R	Unserved	Charlotte County
518 EVERGREEN RD	CHARLOTTE	VA	23923	37.04946	-78.654	R	Underserved	Charlotte County
383 COUNTRY CLUB RD	BLACKSTONE	VA	23824	37.04984	-78.0338	R	Unserved	Nottoway County
2423 SUMMERSET RD N BLDG 2	GRETNA	VA	24557	37.05001	-79.4102	R	Unserved	Pittsylvania County
1241 ROSE ST	GRETNA	VA	24557	37.05027	-79.4332	R	Unserved	Pittsylvania County
4613 GEORGE WASHINGTON HWY	KEYSVILLE	VA	23947	37.05086	-78.5605	R	Unserved	Charlotte County
1880 BETHEL RD	PHENIX	VA	23959	37.05102	-78.631	R	Underserved	Charlotte County
1898 FEARSTOWN RD	CHARLOTTE	VA	23923	37.05122	-78.7107	R	Unserved	Charlotte County
125 INGLESIDE LN	KEYSVILLE	VA	23947	37.05153	-78.5773	R	Unserved	Charlotte County
34786 US HIGHWAY 29	HURT	VA	24563	37.05159	-79.3535	R	Unserved	Pittsylvania County
1220 E GRETNA RD	GRETNA	VA	24557	37.0517	-79.3479	R	Underserved	Pittsylvania County
72 VA-743	CHARLOTTE	VA	23923	37.05178	-78.6004	R	Unserved	Charlotte County
300 EVERGREEN RD	CHARLOTTE	VA	23923	37.05222	-78.6533	R	Unserved	Charlotte County
757 FOUR LOCUST HWY	KEYSVILLE	VA	23947	37.05251	-78.4832	B	Unserved	Charlotte County
761 FOUR LOCUST HWY	KEYSVILLE	VA	23947	37.05252	-78.4826	B	Unserved	Charlotte County
2062 KENBRIDGE RD	BLACKSTONE	VA	23824	37.05268	-78.0183	R	Unserved	Nottoway County
1696 SCUFFLETOWN RD	CHARLOTTE	VA	23923	37.05274	-78.716	R	Unserved	Charlotte County
255 MOUNT HARMONY RD	KEYSVILLE	VA	23947	37.05274	-78.5582	R	Unserved	Charlotte County
1145 KENBRIDGE RD	BLACKSTONE	VA	23824	37.05294	-78.0198	R	Unserved	Nottoway County
204 EVERGREEN RD	CHARLOTTE	VA	23923	37.05295	-78.6515	R	Unserved	Charlotte County
100 SEAMSTER RD	PHENIX	VA	23959	37.05296	-78.7997	R	Unserved	Charlotte County
1655 FEARSTOWN RD	CHARLOTTE	VA	23923	37.05324	-78.7061	R	Unserved	Charlotte County
4999 GEORGE WASHINGTON HWY	KEYSVILLE	VA	23947	37.05334	-78.5525	R	Unserved	Charlotte County

873 W PARADE AVE	BLACKSTONE VA	23824	37.05373	-77.9513	R	Underserv	Nottoway County
949 KENBRIDGE RD	BLACKSTONE VA	23824	37.05375	-78.0188	R	Unserved	Nottoway County
274 MOUNT HARMONY RD	KEYSVILLE VA	23947	37.05377	-78.5579	R	Unserved	Charlotte County
517 STATESMAN DR	CHARLOTTE VA	23923	37.05378	-78.6426	R	Underserv	Charlotte County
3943 SHULA DR	HURT VA	24563	37.05379	-79.342	R	Unserved	Pittsylvania County
855 KENBRIDGE RD	BLACKSTONE VA	23824	37.05389	-78.0172	R	Unserved	Nottoway County
3109 ROARK MILL RD	HURT VA	24563	37.05392	-79.3023	R	Underserv	Pittsylvania County
743 KENBRIDGE RD	BLACKSTONE VA	23824	37.05419	-78.0162	R	Unserved	Nottoway County
1134 SPANIEL RD	HURT VA	24563	37.05436	-79.2436	R	Unserved	Pittsylvania County
233 MAPLE DR	CHARLOTTE VA	23923	37.05437	-78.63	B	Unserved	Charlotte County
3520 ROARK MILL RD	HURT VA	24563	37.05446	-79.2998	R	Underserv	Pittsylvania County
48 VA-743	CHARLOTTE VA	23923	37.05455	-78.5992	R	Unserved	Charlotte County
175 EDGEWOOD LN	CHARLOTTE VA	23923	37.05486	-78.6577	R	Unserved	Charlotte County
3792 ROARK MILL RD	HURT VA	24563	37.05487	-79.2909	R	Underserv	Pittsylvania County
3721 SHULA DR	HURT VA	24563	37.0549	-79.3398	R	Unserved	Pittsylvania County
1255 JACOBS RD	HURT VA	24563	37.05507	-79.3088	R	Underserv	Pittsylvania County
372 BRUNSWICK RD	BLACKSTONE VA	23824	37.05511	-78.0085	R	Unserved	Nottoway County
786 E PARADE AVE	BLACKSTONE VA	23824	37.05515	-77.9481	R	Unserved	Nottoway County
711 KENBRIDGE RD	BLACKSTONE VA	23824	37.05517	-78.0156	R	Unserved	Nottoway County
686 W PARADE AVE	BLACKSTONE VA	23824	37.05525	-77.952	R	Unserved	Nottoway County
3795 ROARK MILL RD	HURT VA	24563	37.05527	-79.291	R	Underserv	Pittsylvania County
3996 ROARK MILL RD	HURT VA	24563	37.05528	-79.2877	R	Underserv	Pittsylvania County
4100 ROARK MILL RD	HURT VA	24563	37.05538	-79.2859	R	Underserv	Pittsylvania County
180 DIXIE YOUTH DR	CHARLOTTE VA	23923	37.0554	-78.6303	Non-R	Underserv	Charlotte County
25 PUCKETT RD BLDG 3	BROOKNEAL VA	24528	37.05543	-78.95	B	Unserved	Campbell County
677 KENBRIDGE RD	BLACKSTONE VA	23824	37.05547	-78.0147	R	Unserved	Nottoway County
627 WICKLIFFE AVE	BROOKNEAL VA	24528	37.05556	-78.9348	R	Unserved	Campbell County
3485 SUMMERSET RD N	GRETNA VA	24557	37.05561	-79.4056	R	Underserv	Pittsylvania County
3485 SUMMERSET RD N BLDG 2	GRETNA VA	24557	37.05565	-79.4055	R	Underserv	Pittsylvania County
3792 ROARK MILL RD BLDG 2	HURT VA	24563	37.05575	-79.2907	R	Underserv	Pittsylvania County
368 BRUNSWICK RD	BLACKSTONE VA	23824	37.05586	-78.0082	R	Unserved	Nottoway County
3787 ROARK MILL RD	HURT VA	24563	37.05587	-79.2914	B	Underserv	Pittsylvania County
4077 ROARK MILL RD	HURT VA	24563	37.05594	-79.286	R	Underserv	Pittsylvania County
617 KENBRIDGE RD BLDG 2	BLACKSTONE VA	23824	37.05594	-78.0136	R	Unserved	Nottoway County

35025 U S HIGHWAY 29	GRETNA	VA	24557	37.05596	-79.3539	R	Unserved	Pittsylvania County
3805 ROARK MILL RD	HURT	VA	24563	37.05614	-79.291	R	Underserved	Pittsylvania County
3823 ROARK MILL RD	HURT	VA	24563	37.05627	-79.2905	R	Underserved	Pittsylvania County
34 SHULA DR	HURT	VA	24563	37.05636	-79.3409	R	Underserved	Pittsylvania County
9101 BLUE RIDGE DR	HURT	VA	24563	37.05636	-79.296	R	Underserved	Pittsylvania County
9109 BLUE RIDGE DR	HURT	VA	24563	37.05643	-79.2943	R	Underserved	Pittsylvania County
220 GEORGE WASHINGTON HWY	CHARLOTTE	VA	23923	37.05662	-78.6343	B	Underserved	Charlotte County
206 FORT PICKETT MILITARY RESER	BLACKSTONE	VA	23824	37.05662	-77.9492	R	Unserved	Nottoway County
20 GEORGE WASHINGTON HWY	KEYSVILLE	VA	23947	37.05664	-78.5708	R	Unserved	Charlotte County
531 MOUNT HARMONY RD	KEYSVILLE	VA	23947	37.05667	-78.5629	R	Unserved	Charlotte County
9105 BLUE RIDGE DR	HURT	VA	24563	37.05672	-79.2972	R	Unserved	Pittsylvania County
495 KENBRIDGE RD BLDG 2	BLACKSTONE	VA	23824	37.0568	-78.012	R	Unserved	Nottoway County
284 TERRY LN	KEYSVILLE	VA	23947	37.05687	-78.485	R	Unserved	Charlotte County
387 SUNSET BAY RD	PITTSVILLE	VA	24139	37.05696	-79.4385	R	Unserved	Pittsylvania County
3048 SUMMERSET RD N BLDG 2	GRETNA	VA	24557	37.05697	-79.4047	R	Underserved	Pittsylvania County
495 KENBRIDGE RD	BLACKSTONE	VA	23824	37.05712	-78.0119	R	Unserved	Nottoway County
140 OAK LN	CHARLOTTE	VA	23923	37.05712	-78.6058	R	Unserved	Charlotte County
1149 MERCURY RD	GRETNA	VA	24557	37.05716	-79.3863	R	Unserved	Pittsylvania County
256 BRUNSWICK RD	BLACKSTONE	VA	23824	37.05724	-78.0088	Non-R	Unserved	Nottoway County
175 TANYARD SPRING RD	CHARLOTTE	VA	23923	37.05736	-78.6406	R	Underserved	Charlotte County
1875 RIDGE RD BLDG G	BLACKSTONE	VA	23824	37.05779	-77.972	R	Unserved	Nottoway County
1875 RIDGE RD BLDG R	BLACKSTONE	VA	23824	37.05779	-77.972	R	Unserved	Nottoway County
3941 SHULA DR	HURT	VA	24563	37.05798	-79.3427	R	Underserved	Pittsylvania County
2657 ROARK MILL RD	HURT	VA	24563	37.05802	-79.3061	R	Underserved	Pittsylvania County
4087 ROARK MILL RD	HURT	VA	24563	37.05803	-79.2786	R	Underserved	Pittsylvania County
280 DAVID BRUCE AVE	CHARLOTTE	VA	23923	37.0582	-78.6426	R	Underserved	Charlotte County
698 RIDGE RD BLDG 2	BLACKSTONE	VA	23824	37.0585	-77.9983	R	Unserved	Nottoway County
861 GEORGE WASHINGTON HWY	CHARLOTTE	VA	23923	37.05894	-78.6223	R	Unserved	Charlotte County
2308 GEORGE WASHINGTON HWY	CHARLOTTE	VA	23923	37.05895	-78.5942	R	Unserved	Charlotte County
2805 WARDS RD	HURT	VA	24563	37.05951	-79.2557	B	Underserved	Pittsylvania County
4081 SHULA DR	HURT	VA	24563	37.05975	-79.3444	R	Underserved	Pittsylvania County
5397 MOONS RD	LONG ISLAND	VA	24569	37.06012	-79.1274	R	Underserved	Pittsylvania County
418 W QUARTERMASTER CIR	BLACKSTONE	VA	23824	37.06048	-77.9711	R	Unserved	Nottoway County
441 ALLEN DR	HURT	VA	24563	37.06075	-79.2891	R	Underserved	Pittsylvania County

431 W QUARtermaster CIR BLDG	BLACKSTONE VA	23824	37.06088	-77.9705	R	Unserved	Nottoway County
35450 US HIGHWAY 29	HURT VA	24563	37.06094	-79.3453	R	Underserved	Pittsylvania County
14 PATRICK HENRY HWY	KEYSVILLE VA	23947	37.06094	-78.4725	B	Unserved	Charlotte County
505 COLLEGE RD BLDG 3	BLACKSTONE VA	23824	37.06106	-78.0176	R	Unserved	Nottoway County
414 W QUARtermaster CIR	BLACKSTONE VA	23824	37.06109	-77.9711	R	Unserved	Nottoway County
425 RIDGE RD	BLACKSTONE VA	23824	37.06119	-77.9954	R	Unserved	Nottoway County
4141 SHULA DR	HURT VA	24563	37.06122	-79.3445	R	Underserved	Pittsylvania County
413 W QUARtermaster CIR	BLACKSTONE VA	23824	37.0613	-77.9711	R	Unserved	Nottoway County
432 W QUARtermaster CIR	BLACKSTONE VA	23824	37.06131	-77.9705	R	Unserved	Nottoway County
339 RIDGE RD	BLACKSTONE VA	23824	37.06132	-77.9967	R	Unserved	Nottoway County
437 W QUARtermaster CIR	BLACKSTONE VA	23824	37.06142	-77.9702	R	Unserved	Nottoway County
12608 ROCKFORD SCHOOL RD	GRETNA VA	24557	37.06144	-79.362	R	Unserved	Pittsylvania County
492 ALLEN DR	HURT VA	24563	37.06147	-79.2896	R	Underserved	Pittsylvania County
4177 SHULA DR	HURT VA	24563	37.06151	-79.3445	R	Underserved	Pittsylvania County
431 W QUARtermaster CIR	BLACKSTONE VA	23824	37.06151	-77.9705	R	Unserved	Nottoway County
1101 GEORGE WASHINGTON HWY	CHARLOTTE VA	23923	37.06155	-78.6222	B	Unserved	Charlotte County
164 BOROUGHS LN	BLACKSTONE VA	23824	37.06161	-78.0176	R	Unserved	Nottoway County
124 CHESTNUT LN	CHARLOTTE VA	23923	37.06161	-78.632	R	Underserved	Charlotte County
1182 FEARSTOWN RD	CHARLOTTE VA	23923	37.06181	-78.7019	R	Unserved	Charlotte County
1160 TERRAPIN PT	LYNCH STATI VA	24571	37.06185	-79.4385	R	Unserved	Campbell County
4221 SHULA DR	HURT VA	24563	37.06209	-79.3437	R	Underserved	Pittsylvania County
3334 SUMMERSET RD N	GRETNA VA	24557	37.06213	-79.4043	R	Unserved	Pittsylvania County
12710 ROCKFORD SCHOOL RD	GRETNA VA	24557	37.06221	-79.3623	R	Unserved	Pittsylvania County
4233 SHULA DR	HURT VA	24563	37.06223	-79.3434	R	Underserved	Pittsylvania County
505 COLLEGE RD	BLACKSTONE VA	23824	37.0623	-78.0156	R	Unserved	Nottoway County
740 LAKESIDE DRIVE EXT	BLACKSTONE VA	23824	37.0624	-78.0233	R	Unserved	Nottoway County
4209 SHULA DR	HURT VA	24563	37.06257	-79.343	R	Underserved	Pittsylvania County
219 BEACHCLIFF RD	BLACKSTONE VA	23824	37.06267	-78.02	R	Unserved	Nottoway County
440 S QUARtermaster CIR	BLACKSTONE VA	23824	37.06271	-77.9699	R	Unserved	Nottoway County
240 LUNENBURG AVENUE EXT	BLACKSTONE VA	23824	37.06276	-78.0094	R	Unserved	Nottoway County
4265 SHULA DR	HURT VA	24563	37.06282	-79.3429	R	Underserved	Pittsylvania County
441 E QUARtermaster CIR	BLACKSTONE VA	23824	37.06282	-77.9695	R	Unserved	Nottoway County
447 E QUARtermaster CIR	BLACKSTONE VA	23824	37.06305	-77.9696	R	Underserved	Nottoway County
446 E QUARtermaster CIR	BLACKSTONE VA	23824	37.06327	-77.9696	R	Unserved	Nottoway County

9849 BLUE RIDGE DR	HURT	VA	24563	37.06332	-79.2949	R	Unserved	Pittsylvania County
1100 BERKLEY LN	KEYSVILLE	VA	23947	37.06333	-78.5011	B	Unserved	Charlotte County
445 E QUARTERMASTER CIR	BLACKSTONE	VA	23824	37.06349	-77.9696	R	Underserved	Nottoway County
1 SHIANE CIR	HURT	VA	24563	37.0635	-79.355	R	Underserved	Pittsylvania County
4357 SHULA DR	HURT	VA	24563	37.06352	-79.3417	R	Underserved	Pittsylvania County
9672 BLUE RIDGE DR	HURT	VA	24563	37.06357	-79.2902	R	Underserved	Pittsylvania County
9845 BLUE RIDGE DR	HURT	VA	24563	37.06358	-79.2954	R	Unserved	Pittsylvania County
2436 BRIERY RD	KEYSVILLE	VA	23947	37.06359	-78.5205	R	Unserved	Charlotte County
493 BAKERS ROW	BLACKSTONE	VA	23824	37.0636	-77.968	R	Underserved	Nottoway County
444 E QUARTERMASTER CIR	BLACKSTONE	VA	23824	37.06369	-77.9696	R	Underserved	Nottoway County
2029 COUNTRY CLUB RD	HURT	VA	24563	37.06378	-79.3027	R	Underserved	Pittsylvania County
2488 BRIERY RD	KEYSVILLE	VA	23947	37.0638	-78.5158	R	Unserved	Charlotte County
2019 COUNTRY CLUB RD	HURT	VA	24563	37.06383	-79.3004	R	Unserved	Pittsylvania County
9835 BLUE RIDGE DR	HURT	VA	24563	37.06383	-79.2943	R	Unserved	Pittsylvania County
4401 SHULA DR	HURT	VA	24563	37.06387	-79.3415	R	Underserved	Pittsylvania County
1892 MARINA DR	GRETNA	VA	24557	37.06388	-79.3854	R	Underserved	Pittsylvania County
443 E QUARTERMASTER CIR	BLACKSTONE	VA	23824	37.06389	-77.9695	R	Underserved	Nottoway County
38 MULBERRY TRAILER PARK	HURT	VA	24563	37.06391	-79.3034	R	Underserved	Pittsylvania County
104 HAMLETT DR	BLACKSTONE	VA	23824	37.06393	-78.0115	R	Unserved	Nottoway County
68 MULBERRY TRAILER PARK	HURT	VA	24563	37.06401	-79.3037	R	Underserved	Pittsylvania County
442 E QUARTERMASTER CIR	BLACKSTONE	VA	23824	37.06412	-77.9695	R	Unserved	Nottoway County
114 MULBERRY TRAILER PARK	HURT	VA	24563	37.06416	-79.3042	R	Underserved	Pittsylvania County
2008 COUNTRY CLUB RD	HURT	VA	24563	37.06418	-79.3044	R	Underserved	Pittsylvania County
176 MULBERRY TRAILER PARK BLDG	HURT	VA	24563	37.06418	-79.3051	R	Underserved	Pittsylvania County
24 MULBERRY TRAILER PARK	HURT	VA	24563	37.06418	-79.3031	R	Underserved	Pittsylvania County
146 MULBERRY TRAILER PARK	HURT	VA	24563	37.06424	-79.3045	R	Underserved	Pittsylvania County
2008 COUNTRY CLUB RD BLDG 2	HURT	VA	24563	37.06425	-79.3033	R	Underserved	Pittsylvania County
10 WITTS END LN	CHARLOTTE	VA	23923	37.0643	-78.6973	B	Unserved	Charlotte County
9841 BLUE RIDGE DR	HURT	VA	24563	37.06431	-79.2948	R	Underserved	Pittsylvania County
64 MULBERRY TRAILER PARK	HURT	VA	24563	37.06432	-79.3035	R	Underserved	Pittsylvania County
176 MULBERRY TRAILER PARK	HURT	VA	24563	37.06435	-79.3054	R	Underserved	Pittsylvania County
88 MULBERRY TRAILER PARK	HURT	VA	24563	37.06442	-79.3038	R	Underserved	Pittsylvania County
52 COUNTRY CLUB RD	HURT	VA	24563	37.06445	-79.3031	R	Underserved	Pittsylvania County
2001 COUNTRY CLUB RD	HURT	VA	24563	37.06449	-79.3022	R	Underserved	Pittsylvania County

54 COUNTRY CLUB RD	HURT	VA	24563	37.06451	-79.3033	R	Underserv	Pittsylvania County
2451 MARINA DR	GRETNA	VA	24557	37.06458	-79.3922	R	Underserv	Pittsylvania County
1098 LAKESIDE DRIVE EXT	BLACKSTONE	VA	23824	37.06468	-78.0246	R	Unserved	Nottoway County
12940 ROCKFORD SCHOOL RD	GRETNA	VA	24557	37.0648	-79.3596	R	Unserved	Pittsylvania County
1965 COUNTRY CLUB RD	HURT	VA	24563	37.0648	-79.3023	R	Underserv	Pittsylvania County
44 US-360 BUS E	KEYSVILLE	VA	23947	37.06483	-78.4719	R	Unserved	Charlotte County
1007 10TH ST	BLACKSTONE	VA	23824	37.06491	-77.9537	R	Underserv	Nottoway County
944 W ENTRANCE RD	BLACKSTONE	VA	23824	37.06495	-77.9874	R	Unserved	Nottoway County
1921 COUNTRY CLUB RD	HURT	VA	24563	37.06503	-79.3022	R	Underserv	Pittsylvania County
5348 SHULA DR	HURT	VA	24563	37.06516	-79.3533	R	Underserv	Pittsylvania County
1255 MOUNT HARMONY RD	KEYSVILLE	VA	23947	37.06531	-78.5564	R	Unserved	Charlotte County
1940 COUNTRY CLUB RD BLDG 2	HURT	VA	24563	37.06546	-79.3028	R	Underserv	Pittsylvania County
120 HAMLETT DR	BLACKSTONE	VA	23824	37.06551	-78.0093	R	Unserved	Nottoway County
800 DEARING AVE	BLACKSTONE	VA	23824	37.06557	-77.9442	R	Unserved	Nottoway County
267 MORRISON GROVE DR	CHARLOTTE	VA	23923	37.06563	-78.6234	R	Unserved	Charlotte County
1696 MARINA DR	GRETNA	VA	24557	37.06565	-79.3837	R	Underserv	Pittsylvania County
216 COUNTRY CLUB RD	HURT	VA	24563	37.06573	-79.3014	R	Underserv	Pittsylvania County
12941 ROCKFORD SCHOOL RD	GRETNA	VA	24557	37.06578	-79.3618	R	Underserv	Pittsylvania County
382 APPLE GROVE LN	CHARLOTTE	VA	23923	37.06584	-78.6517	R	Unserved	Charlotte County
1051 10TH ST	BLACKSTONE	VA	23824	37.06589	-78.0208	R	Unserved	Nottoway County
1856 COUNTRY CLUB RD BLDG 2	HURT	VA	24563	37.06591	-79.3039	R	Underserv	Pittsylvania County
605 JASPER WOOD RD	HURT	VA	24563	37.06594	-79.3488	B	Underserv	Pittsylvania County
1940 COUNTRY CLUB RD	HURT	VA	24563	37.06608	-79.3027	R	Underserv	Pittsylvania County
9724 BLUE RIDGE DR	HURT	VA	24563	37.06647	-79.2887	R	Unserved	Pittsylvania County
100 SAINT LOUIS RD BLDG 2	CHARLOTTE	VA	23923	37.06652	-78.7106	R	Unserved	Charlotte County
908 JASPER WOOD RD	HURT	VA	24563	37.06661	-79.3473	R	Underserv	Pittsylvania County
844 WOODFORK RD	CHARLOTTE	VA	23923	37.06696	-78.6452	R	Unserved	Charlotte County
1788 COUNTRY CLUB RD	HURT	VA	24563	37.06702	-79.3052	B	Underserv	Pittsylvania County
274 FEARSTOWN RD	CHARLOTTE	VA	23923	37.0672	-78.6996	R	Unserved	Charlotte County
10015 BLUE RIDGE DR BLDG 2	HURT	VA	24563	37.06739	-79.293	R	Underserv	Pittsylvania County
715 10TH ST	BLACKSTONE	VA	23824	37.06754	-78.0182	R	Unserved	Nottoway County
225 BUTTERWOOD RD	BLACKSTONE	VA	23824	37.06775	-77.9475	B	Underserv	Nottoway County
1004 WOODFORK RD BLDG 2	CHARLOTTE	VA	23923	37.0682	-78.647	R	Unserved	Charlotte County
802 10TH ST	BLACKSTONE	VA	23824	37.06837	-78.0193	R	Unserved	Nottoway County

369 UNION CEMETERY RD	CHARLOTTE	VA	23923	37.06837	-78.6304	R	Unserved	Charlotte County
1628 COUNTRY CLUB RD	HURT	VA	24563	37.06856	-79.3045	R	Underserved	Pittsylvania County
957 JASPER WOOD RD BLDG 3	HURT	VA	24563	37.06857	-79.3547	R	Underserved	Pittsylvania County
957 JASPER WOOD RD	HURT	VA	24563	37.06858	-79.3551	R	Underserved	Pittsylvania County
1620 COUNTRY CLUB RD	HURT	VA	24563	37.06861	-79.3055	R	Unserved	Pittsylvania County
239 MARINA DR	GRETNA	VA	24557	37.06866	-79.3649	R	Underserved	Pittsylvania County
570 JASPER WOOD RD	HURT	VA	24563	37.0689	-79.3482	R	Unserved	Pittsylvania County
317 MARINA DR	GRETNA	VA	24557	37.06891	-79.3656	R	Underserved	Pittsylvania County
1612 COUNTRY CLUB RD	HURT	VA	24563	37.06897	-79.3045	R	Underserved	Pittsylvania County
734 UNION CEMETERY RD BLDG 2	CHARLOTTE	VA	23923	37.0692	-78.6218	R	Unserved	Charlotte County
680 W ENTRANCE RD BLDG 2	BLACKSTONE	VA	23824	37.06921	-77.9913	R	Unserved	Nottoway County
630 SCUFFLETOWN RD	CHARLOTTE	VA	23923	37.06922	-78.7237	R	Unserved	Charlotte County
268 OLD 360	KEYSVILLE	VA	23947	37.06931	-78.4682	R	Unserved	Charlotte County
341 MARINA DR	GRETNA	VA	24557	37.0694	-79.366	R	Underserved	Pittsylvania County
180 REED CREEK DR	HURT	VA	24563	37.06947	-79.2895	R	Underserved	Pittsylvania County
265 APPLE GROVE LN	CHARLOTTE	VA	23923	37.06947	-78.6515	R	Unserved	Charlotte County
1510 COUNTRY CLUB RD	HURT	VA	24563	37.06958	-79.305	R	Underserved	Pittsylvania County
1082 WOODFORK RD	CHARLOTTE	VA	23923	37.0698	-78.6474	R	Unserved	Charlotte County
1197 THOMAS JEFFERSON HWY	CHARLOTTE	VA	23923	37.06982	-78.6376	R	Unserved	Charlotte County
730 LESTER ST	BLACKSTONE	VA	23824	37.06986	-78.0001	R	Unserved	Nottoway County
713 W ENTRANCE RD	BLACKSTONE	VA	23824	37.07002	-77.9869	R	Unserved	Nottoway County
380 MARINA DR	GRETNA	VA	24557	37.07012	-79.3649	R	Underserved	Pittsylvania County
180 APPLE GROVE LN	CHARLOTTE	VA	23923	37.07045	-78.6506	R	Unserved	Charlotte County
714 ROBERTSONS RD	BLACKSTONE	VA	23824	37.07065	-78.1001	R	Unserved	Nottoway County
1400 HUNGARYTOWN RD	BLACKSTONE	VA	23824	37.07073	-78.0294	R	Unserved	Nottoway County
3840 WARDS RD	HURT	VA	24563	37.07111	-79.2493	R	Underserved	Pittsylvania County
3765 GRIT RD BLDG 2	HURT	VA	24563	37.07116	-79.2502	B	Underserved	Pittsylvania County
1949 HERON POINTE DR	GRETNA	VA	24557	37.07124	-79.3956	R	Underserved	Pittsylvania County
217 PINE CREST RD	KEYSVILLE	VA	23947	37.07139	-78.4736	R	Unserved	Charlotte County
3230 GRIT RD	HURT	VA	24563	37.07141	-79.2584	R	Underserved	Pittsylvania County
701 HUNGARYTOWN RD BLDG 2	BLACKSTONE	VA	23824	37.07147	-78.017	R	Unserved	Nottoway County
10065 BLUE RIDGE DR	HURT	VA	24563	37.07152	-79.2924	R	Underserved	Pittsylvania County
1481 COUNTRY CLUB RD	HURT	VA	24563	37.07156	-79.3027	R	Unserved	Pittsylvania County
541 HIGHWAY VIEW RD	HURT	VA	24563	37.0716	-79.3444	R	Underserved	Pittsylvania County

3880 WARDS RD	HURT	VA	24563	37.07161	-79.2488	R	Underserv	Pittsylvania County
1328 COUNTRY CLUB RD	HURT	VA	24563	37.07162	-79.3058	R	Unserved	Pittsylvania County
765 ROARK MILL RD	HURT	VA	24563	37.0717	-79.3316	R	Underserv	Pittsylvania County
793 REED CREEK DR	HURT	VA	24563	37.07194	-79.2766	R	Unserved	Pittsylvania County
3427 HUBBARD RD	LONG ISLAND	VA	24569	37.07205	-79.1299	R	Underserv	Pittsylvania County
3636 GRIT RD	HURT	VA	24563	37.07211	-79.2521	R	Underserv	Pittsylvania County
3651 GRIT RD	HURT	VA	24563	37.07214	-79.2489	R	Underserv	Pittsylvania County
451 GALLOWES RD	GRETNA	VA	24557	37.07218	-79.3641	R	Underserv	Pittsylvania County
13501 ROCKFORD SCHOOL RD	HURT	VA	24563	37.07229	-79.3593	R	Underserv	Pittsylvania County
233 REED CREEK LN BLDG 2	HURT	VA	24563	37.07249	-79.2853	R	Unserved	Pittsylvania County
10381 BLUE RIDGE DR	HURT	VA	24563	37.07253	-79.2917	R	Underserv	Pittsylvania County
617 HIGHWAY VIEW RD	HURT	VA	24563	37.07253	-79.3424	R	Underserv	Pittsylvania County
3426 PATRICK HENRY HWY	CHARLOTTE	VA	23923	37.07256	-78.6911	R	Unserved	Charlotte County
545 HIGHWAY VIEW RD	HURT	VA	24563	37.07259	-79.3443	R	Underserv	Pittsylvania County
889 ROARK MILL RD	HURT	VA	24563	37.07269	-79.3281	R	Unserved	Pittsylvania County
734 UNION CEMETERY RD	CHARLOTTE	VA	23923	37.07271	-78.6236	B	Unserved	Charlotte County
10381 BLUE RIDGE DR BLDG 2	HURT	VA	24563	37.07277	-79.2928	R	Underserv	Pittsylvania County
3988 WARDS RD	HURT	VA	24563	37.07294	-79.2475	R	Underserv	Pittsylvania County
10372 BLUE RIDGE DR	HURT	VA	24563	37.07303	-79.2898	R	Underserv	Pittsylvania County
549 HIGHWAY VIEW RD	HURT	VA	24563	37.07312	-79.3448	R	Unserved	Pittsylvania County
3651 GRIT RD BLDG 2	HURT	VA	24563	37.07344	-79.2515	R	Underserv	Pittsylvania County
289 WOMACKS LOOP	CHARLOTTE	VA	23923	37.07345	-78.6962	R	Unserved	Charlotte County
4020 WARDS RD	HURT	VA	24563	37.07361	-79.2479	R	Underserv	Pittsylvania County
711 4TH ST	BLACKSTONE	VA	23824	37.07363	-78.0105	B	Unserved	Nottoway County
3202 GRIT RD	HURT	VA	24563	37.07375	-79.2576	R	Underserv	Pittsylvania County
4021 WARDS RD	HURT	VA	24563	37.07379	-79.2486	R	Underserv	Pittsylvania County
10523 BLUE RIDGE DR	HURT	VA	24563	37.07388	-79.2948	R	Underserv	Pittsylvania County
4381 BRIERY RD	KEYSVILLE	VA	23947	37.07401	-78.4863	B	Unserved	Charlotte County
4008 WARDS RD	HURT	VA	24563	37.07402	-79.2479	R	Underserv	Pittsylvania County
4061 WARDS RD	HURT	VA	24563	37.07417	-79.2485	R	Underserv	Pittsylvania County
4381 BRIERY RD BLDG 2	KEYSVILLE	VA	23947	37.07417	-78.4865	B	Unserved	Charlotte County
1269 COUNTRY CLUB RD	HURT	VA	24563	37.07419	-79.3033	R	Unserved	Pittsylvania County
1156 COUNTRY CLUB RD	HURT	VA	24563	37.07421	-79.3062	R	Underserv	Pittsylvania County
773 HIGHWAY VIEW RD	HURT	VA	24563	37.07433	-79.3407	R	Underserv	Pittsylvania County

3226 GRIT RD	HURT	VA	24563	37.07436	-79.2574	R	Underserv	Pittsylvania County
856 HIGHWAY VIEW RD	HURT	VA	24563	37.07442	-79.3387	R	Underserv	Pittsylvania County
4978 WOODFORK RD	CHARLOTTE	VA	23923	37.07448	-78.65	R	Unserved	Charlotte County
4100 WARDS RD	HURT	VA	24563	37.07465	-79.2478	R	Underserv	Pittsylvania County
4101 WARDS RD BLDG 2	HURT	VA	24563	37.07476	-79.2485	R	Underserv	Pittsylvania County
298 County Rd 657	CHARLOTTE	VA	23923	37.07477	-78.6768	R	Unserved	Charlotte County
1155 COUNTRY CLUB RD	HURT	VA	24563	37.07509	-79.305	R	Underserv	Pittsylvania County
2335 GALLOWS RD	GRETNA	VA	24557	37.07526	-79.3988	R	Unserved	Pittsylvania County
13705 ROCKFORD SCHOOL RD	HURT	VA	24563	37.0753	-79.3601	R	Unserved	Pittsylvania County
217 BASSETT LN	HURT	VA	24563	37.07539	-79.3412	R	Underserv	Pittsylvania County
861 HIGHWAY VIEW RD	HURT	VA	24563	37.07539	-79.3399	R	Underserv	Pittsylvania County
180 BASSETT LN	HURT	VA	24563	37.07567	-79.3414	R	Underserv	Pittsylvania County
10629 BLUE RIDGE DR	HURT	VA	24563	37.07567	-79.2936	R	Unserved	Pittsylvania County
180 BASSETT LN BLDG 2	HURT	VA	24563	37.0758	-79.3412	R	Underserv	Pittsylvania County
176 BASSETT LN	HURT	VA	24563	37.07607	-79.341	R	Underserv	Pittsylvania County
4100 WARDS RD BLDG 2	HURT	VA	24563	37.07608	-79.2478	R	Underserv	Pittsylvania County
669 ROCKY BUMP RD	BLACKSTONE	VA	23824	37.07614	-77.9905	B	Unserved	Nottoway County
6624 DEWS RD	HURT	VA	24563	37.07622	-79.238	R	Underserv	Pittsylvania County
317 REED CREEK CT	HURT	VA	24563	37.0763	-79.2864	R	Underserv	Pittsylvania County
901 HIGHWAY VIEW RD	HURT	VA	24563	37.07632	-79.3393	R	Underserv	Pittsylvania County
479 REED CREEK DR	HURT	VA	24563	37.0764	-79.2885	R	Unserved	Pittsylvania County
6976 DEWS RD	HURT	VA	24563	37.07641	-79.2441	R	Underserv	Pittsylvania County
1069 BASSETT LN	HURT	VA	24563	37.07646	-79.3532	R	Unserved	Pittsylvania County
861 GALLOWS RD	GRETNA	VA	24557	37.07656	-79.3668	R	Underserv	Pittsylvania County
3228 JAY BIRD HILL RD	HURT	VA	24563	37.07674	-79.2581	R	Underserv	Pittsylvania County
7176 DEWS RD	HURT	VA	24563	37.07689	-79.2476	R	Underserv	Pittsylvania County
1011 CARDEN RD	PHENIX	VA	23959	37.07705	-78.7409	R	Unserved	Charlotte County
205 HARBOR DR	HURT	VA	24563	37.07737	-79.3402	R	Underserv	Pittsylvania County
844 GALLOWS RD	GRETNA	VA	24557	37.07737	-79.3665	R	Underserv	Pittsylvania County
310 BERKLEY ST	PHENIX	VA	23959	37.07749	-78.7539	R	Unserved	Charlotte County
13862 ROCKFORD SCHOOL RD	HURT	VA	24563	37.07751	-79.3574	R	Underserv	Pittsylvania County
139 LINCOLN ST	PHENIX	VA	23959	37.0777	-78.7482	R	Unserved	Charlotte County
390 MAPLE RD	KEYSVILLE	VA	23947	37.07774	-78.4472	R	Unserved	Charlotte County
7146 PATRICK HENRY HWY	PHENIX	VA	23959	37.07774	-78.7558	R	Unserved	Charlotte County

1600 THOMAS JEFFERSON HWY	CHARLOTTE	VA	23923	37.07775	-78.6353	R	Unserved	Charlotte County
13904 ROCKFORD SCHOOL RD BLDG	HURT	VA	24563	37.07776	-79.3573	R	Underserv	Pittsylvania County
13904 ROCKFORD SCHOOL RD	HURT	VA	24563	37.07802	-79.3571	R	Underserv	Pittsylvania County
10717 BLUE RIDGE DR	HURT	VA	24563	37.07806	-79.2954	R	Unserved	Pittsylvania County
121 COUNTY ROAD 1115	HURT	VA	24563	37.07809	-79.3379	R	Underserv	Pittsylvania County
4379 WARDS RD	HURT	VA	24563	37.07833	-79.2467	R	Underserv	Pittsylvania County
106 HILLSIDE RD	HURT	VA	24563	37.07835	-79.3376	R	Underserv	Pittsylvania County
1008 DARVILLS RD	BLACKSTONE	VA	23824	37.07839	-77.981	R	Underserv	Nottoway County
2493 US-29 BUS N	HURT	VA	24563	37.07857	-79.3258	R	Unserved	Pittsylvania County
1109 GALLOWS RD	GRETNA	VA	24557	37.07897	-79.3702	R	Underserv	Pittsylvania County
6806 DEWS RD BLDG 2	HURT	VA	24563	37.07901	-79.2421	B	Underserv	Pittsylvania County
903 PROSPECT RD	HURT	VA	24563	37.07905	-79.2944	R	Underserv	Pittsylvania County
315 CHESTER ST	PHENIX	VA	23959	37.07914	-78.7468	R	Unserved	Charlotte County
280 COMPTON DR	HURT	VA	24563	37.07928	-79.267	R	Unserved	Pittsylvania County
112 RIDGEVIEW RD	HURT	VA	24563	37.07944	-79.338	R	Underserv	Pittsylvania County
286 COMPTON DR	HURT	VA	24563	37.07953	-79.267	R	Underserv	Pittsylvania County
6340 DEWS RD	HURT	VA	24563	37.07959	-79.2344	R	Underserv	Pittsylvania County
1455 GALLOWS RD	GRETNA	VA	24557	37.07975	-79.3806	R	Unserved	Pittsylvania County
2676 GRIT RD	HURT	VA	24563	37.07977	-79.267	R	Underserv	Pittsylvania County
106 ADAMS DR	HURT	VA	24563	37.07983	-79.2921	R	Underserv	Pittsylvania County
1008 DARVILLS RD BLDG 2	BLACKSTONE	VA	23824	37.07985	-77.9786	Non-R	Unserved	Nottoway County
849 PROSPECT RD	HURT	VA	24563	37.0799	-79.2946	R	Underserv	Pittsylvania County
1152 GALLOWS RD	GRETNA	VA	24557	37.0799	-79.3709	R	Underserv	Pittsylvania County
441 HARBOR DR	HURT	VA	24563	37.07993	-79.3445	R	Underserv	Pittsylvania County
121 HILLSIDE RD	HURT	VA	24563	37.08002	-79.3363	R	Underserv	Pittsylvania County
14176 ROCKFORD SCHOOL RD BLDG	HURT	VA	24563	37.08007	-79.3545	R	Unserved	Pittsylvania County
112 ADAMS DR BLDG 2	HURT	VA	24563	37.08014	-79.2914	R	Underserv	Pittsylvania County
1285 GALLOWS RD	GRETNA	VA	24557	37.08052	-79.3741	R	Underserv	Pittsylvania County
108 COUNTY ROAD 1114	HURT	VA	24563	37.08064	-79.3393	R	Underserv	Pittsylvania County
405 TAVERN ST	BLACKSTONE	VA	23824	37.08073	-77.9917	R	Unserved	Nottoway County
1200 DARVILLS RD BLDG 2	BLACKSTONE	VA	23824	37.08076	-77.9774	B	Unserved	Nottoway County
869 HARBOR DR	HURT	VA	24563	37.08079	-79.3506	R	Unserved	Pittsylvania County
121 ADAMS DR	HURT	VA	24563	37.08081	-79.2884	R	Underserv	Pittsylvania County
121 ADAMS DR BLDG 2	HURT	VA	24563	37.08081	-79.2879	R	Underserv	Pittsylvania County

14105 ROCKFORD SCHOOL RD	HURT	VA	24563	37.08088	-79.3593	R	Unserved	Pittsylvania County
801 PROSPECT RD	HURT	VA	24563	37.08094	-79.295	R	Underserved	Pittsylvania County
737 PROSPECT RD	HURT	VA	24563	37.08107	-79.2952	R	Underserved	Pittsylvania County
525 CHURCH ST	PHENIX	VA	23959	37.08119	-78.7507	R	Unserved	Charlotte County
112 ADAMS DR BLDG 3	HURT	VA	24563	37.08121	-79.2881	R	Underserved	Pittsylvania County
14097 ROCKFORD SCHOOL RD	HURT	VA	24563	37.08136	-79.3584	R	Unserved	Pittsylvania County
389 N EPES ST	BLACKSTONE	VA	23824	37.08144	-77.9867	R	Unserved	Nottoway County
814 COUNTRY CLUB RD	HURT	VA	24563	37.08152	-79.3005	R	Underserved	Pittsylvania County
812 COUNTRY CLUB RD	HURT	VA	24563	37.08158	-79.3001	R	Underserved	Pittsylvania County
734 PROSPECT RD	HURT	VA	24563	37.0816	-79.2946	R	Underserved	Pittsylvania County
14261 ROCKFORD SCHOOL RD	HURT	VA	24563	37.08193	-79.3588	R	Unserved	Pittsylvania County
725 PROSPECT RD	HURT	VA	24563	37.08195	-79.2965	R	Underserved	Pittsylvania County
348 COMPTON DR	HURT	VA	24563	37.08216	-79.2726	R	Unserved	Pittsylvania County
6930 THE FALLS RD	CREWE	VA	23930	37.08219	-78.1442	R	Unserved	Nottoway County
421 PARK ST	PHENIX	VA	23959	37.08221	-78.7487	R	Unserved	Charlotte County
34 INGRAM RD	CREWE	VA	23930	37.08224	-78.1463	R	Unserved	Nottoway County
1983 US-29 BUS N	HURT	VA	24563	37.08226	-79.3228	R	Unserved	Pittsylvania County
199 PICKER LN	HURT	VA	24563	37.08251	-79.259	R	Unserved	Pittsylvania County
20 COMMUNITY CENTER RD	HURT	VA	24563	37.08252	-79.2931	R	Underserved	Pittsylvania County
1453 GALLOWS RD	GRETNA	VA	24557	37.08256	-79.3774	R	Unserved	Pittsylvania County
118 ADAMS DR	HURT	VA	24563	37.0826	-79.2905	R	Underserved	Pittsylvania County
2480 JAY BIRD HILL RD	HURT	VA	24563	37.08284	-79.2669	R	Underserved	Pittsylvania County
82 INGRAM RD	CREWE	VA	23930	37.08285	-78.1464	R	Unserved	Nottoway County
2496 GRIT RD	HURT	VA	24563	37.08293	-79.2661	R	Underserved	Pittsylvania County
8948 HUNGARYTOWN RD BLDG 2	CREWE	VA	23930	37.08294	-78.1584	R	Unserved	Nottoway County
1460 GALLOWS RD	GRETNA	VA	24557	37.08305	-79.3733	R	Underserved	Pittsylvania County
811 ADAMS DR	HURT	VA	24563	37.08333	-79.2865	R	Underserved	Pittsylvania County
1577 GALLOWS RD	GRETNA	VA	24557	37.08341	-79.3755	R	Underserved	Pittsylvania County
2448 GRIT RD	HURT	VA	24563	37.08341	-79.2669	R	Underserved	Pittsylvania County
231 NORTHWEST AVE	BLACKSTONE	VA	23824	37.08347	-78.0004	R	Unserved	Nottoway County
480 RANDOLPH ST	PHENIX	VA	23959	37.08358	-78.753	R	Unserved	Charlotte County
1185 HARBOR DR	HURT	VA	24563	37.08361	-79.3507	R	Unserved	Pittsylvania County
215 VIRGINIA LEE BLVD	BLACKSTONE	VA	23824	37.08362	-78.0219	R	Unserved	Nottoway County
2448 GRIT RD BLDG 2	HURT	VA	24563	37.08364	-79.2663	R	Underserved	Pittsylvania County

100 PARK ST BLDG 2	PHENIX	VA	23959	37.08365	-78.7413	R	Unserved	Charlotte County
112 ADAMS DR	HURT	VA	24563	37.0838	-79.2855	R	Underserved	Pittsylvania County
703 COUNTRY CLUB RD	HURT	VA	24563	37.08388	-79.2988	R	Underserved	Pittsylvania County
363 LONGVIEW RD	HURT	VA	24563	37.08394	-79.2852	R	Underserved	Pittsylvania County
267 VIRGINIA LEE BLVD	BLACKSTONE	VA	23824	37.08416	-78.0219	R	Unserved	Nottoway County
2430 GRIT RD	HURT	VA	24563	37.08421	-79.2666	R	Underserved	Pittsylvania County
700 PROSPECT RD BLDG 2	HURT	VA	24563	37.08441	-79.2979	R	Underserved	Pittsylvania County
335 COURTHOUSE RD	BLACKSTONE	VA	23824	37.08442	-78.0063	R	Unserved	Nottoway County
1519 HARBOR DR	HURT	VA	24563	37.08453	-79.3594	R	Unserved	Pittsylvania County
315 VIRGINIA LEE BLVD	BLACKSTONE	VA	23824	37.08472	-78.0219	R	Unserved	Nottoway County
2703 THOMAS JEFFERSON HWY	CHARLOTTE	VA	23923	37.08477	-78.639	R	Unserved	Charlotte County
4116 WOODFORK RD	CHARLOTTE	VA	23923	37.08499	-78.6613	R	Unserved	Charlotte County
448 HALIFAX ST BLDG 2	PHENIX	VA	23959	37.08525	-78.7511	R	Unserved	Charlotte County
355 N SULLIVAN ST	BLACKSTONE	VA	23824	37.08526	-77.988	R	Unserved	Nottoway County
220 E SPENCER RD	HURT	VA	24563	37.08527	-79.2925	R	Underserved	Pittsylvania County
18 KELLEYS DR	HURT	VA	24563	37.08527	-79.235	R	Unserved	Pittsylvania County
448 HALIFAX ST	PHENIX	VA	23959	37.08543	-78.7518	R	Unserved	Charlotte County
337 VIRGINIA LEE BLVD	BLACKSTONE	VA	23824	37.08555	-78.0221	R	Unserved	Nottoway County
2491 GALLOWS RD	GRETNA	VA	24557	37.08576	-79.3883	R	Unserved	Pittsylvania County
356 COURTHOUSE RD	BLACKSTONE	VA	23824	37.08585	-78.0069	R	Unserved	Nottoway County
201 BRADNER RD	CHARLOTTE	VA	23923	37.08591	-78.6757	R	Unserved	Charlotte County
1953 GALLOWS RD	GRETNA	VA	24557	37.08597	-79.3801	R	Unserved	Pittsylvania County
1220 HARBOR DR	HURT	VA	24563	37.08602	-79.3525	R	Underserved	Pittsylvania County
367 VIRGINIA LEE BLVD	BLACKSTONE	VA	23824	37.0863	-78.0218	R	Unserved	Nottoway County
180 THOMAS LN	BLACKSTONE	VA	23824	37.08642	-78.0052	R	Unserved	Nottoway County
2453 GALLOWS RD	GRETNA	VA	24557	37.08681	-79.3871	R	Underserved	Pittsylvania County
507 N WEST AVE	BLACKSTONE	VA	23824	37.08683	-77.9991	B	Unserved	Nottoway County
14541 ROCKFORD SCHOOL RD	HURT	VA	24563	37.08688	-79.356	R	Underserved	Pittsylvania County
1660 GALLOWS RD	GRETNA	VA	24557	37.08692	-79.3753	R	Unserved	Pittsylvania County
507 N WEST AVE BLDG 2	BLACKSTONE	VA	23824	37.08732	-78.0006	B	Unserved	Nottoway County
320 PANNELL DR	HURT	VA	24563	37.08745	-79.3266	R	Underserved	Pittsylvania County
514B SMITH RD	HURT	VA	24563	37.08753	-79.2914	R	Unserved	Pittsylvania County
522 SMITH RD	HURT	VA	24563	37.08755	-79.295	R	Underserved	Pittsylvania County
315 PANNELL DR	HURT	VA	24563	37.08762	-79.3273	R	Underserved	Pittsylvania County

14601 ROCKFORD SCHOOL RD	HURT	VA	24563	37.08763	-79.3555	R	Underserv	Pittsylvania County
2688 GALLOWS RD	GRETNA	VA	24557	37.08765	-79.3909	R	Underserv	Pittsylvania County
3544 WOODFORK RD	CHARLOTTE	VA	23923	37.08768	-78.6676	B	Unserved	Charlotte County
1720 GALLOWS RD	GRETNA	VA	24557	37.08769	-79.375	R	Unserved	Pittsylvania County
1210 GERMANTOWN RD	CHARLOTTE	VA	23923	37.08786	-78.6908	R	Unserved	Charlotte County
512 SMITH RD	HURT	VA	24563	37.08807	-79.2936	R	Unserved	Pittsylvania County
333 PANNELL DR	HURT	VA	24563	37.08812	-79.3272	R	Underserv	Pittsylvania County
2250 GALLOWS RD	GRETNA	VA	24557	37.08826	-79.3843	R	Underserv	Pittsylvania County
399 VIRGINIA LEE BLVD	BLACKSTONE	VA	23824	37.08833	-78.0214	R	Unserved	Nottoway County
200 CEMETERY RD	HURT	VA	24563	37.08847	-79.3	Non-R	Underserv	Pittsylvania County
1721 GALLOWS RD	GRETNA	VA	24557	37.08853	-79.3723	R	Unserved	Pittsylvania County
2340 GALLOWS RD	GRETNA	VA	24557	37.08877	-79.3855	R	Unserved	Pittsylvania County
3039 THOMAS JEFFERSON HWY	CHARLOTTE	VA	23923	37.08906	-78.644	R	Unserved	Charlotte County
364 WILSON JONES LN	BLACKSTONE	VA	23824	37.08915	-77.9726	R	Unserved	Nottoway County
400 WILSON JONES LN	BLACKSTONE	VA	23824	37.08927	-77.9731	R	Unserved	Nottoway County
1 POLYMER PL	BLACKSTONE	VA	23824	37.08937	-77.999	B	Unserved	Nottoway County
6926 MIDWAY RD	PHENIX	VA	23959	37.0894	-78.8369	R	Underserv	Charlotte County
200 BRADNER RD	CHARLOTTE	VA	23923	37.08955	-78.6874	R	Unserved	Charlotte County
338 WILSON JONES LN	BLACKSTONE	VA	23824	37.08956	-77.9723	R	Unserved	Nottoway County
492 WASHINGTON AVE	PHENIX	VA	23959	37.08961	-78.7442	R	Unserved	Charlotte County
506 WILSON JONES LN	BLACKSTONE	VA	23824	37.08987	-77.9747	R	Unserved	Nottoway County
1940 GRIT RD	HURT	VA	24563	37.09011	-79.2693	R	Underserv	Pittsylvania County
214 WILSON JONES LN	BLACKSTONE	VA	23824	37.09016	-77.9705	R	Unserved	Nottoway County
502 PROSPECT RD BLDG 2	HURT	VA	24563	37.09018	-79.2967	R	Underserv	Pittsylvania County
176 REYNOLDS LN	CHARLOTTE	VA	23923	37.09022	-78.62	R	Unserved	Charlotte County
502 PROSPECT RD	HURT	VA	24563	37.09033	-79.2963	R	Underserv	Pittsylvania County
3247 GALLOWS RD	GRETNA	VA	24557	37.0904	-79.3989	B	Underserv	Pittsylvania County
162 WILSON JONES LN	BLACKSTONE	VA	23824	37.09057	-77.9696	R	Unserved	Nottoway County
14840 ROCKFORD SCHOOL RD	HURT	VA	24563	37.09064	-79.3515	B	Unserved	Pittsylvania County
300 STAUNTON RIVER LNDG	GRETNA	VA	24557	37.09094	-79.3767	R	Unserved	Pittsylvania County
841 CLOVER RD	HURT	VA	24563	37.09125	-79.2593	B	Unserved	Pittsylvania County
1996 JAY BIRD HILL RD	HURT	VA	24563	37.09135	-79.2679	R	Underserv	Pittsylvania County
204 W SPENCER RD	HURT	VA	24563	37.09142	-79.2993	R	Underserv	Pittsylvania County
1414 COX RD	BLACKSTONE	VA	23824	37.09169	-77.981	R	Unserved	Nottoway County

1800 GRIT RD	HURT	VA	24563	37.09189	-79.2707	R	Underserv	Pittsylvania County
296 STAUNTON RIVER LNDG	GRETNA	VA	24557	37.09196	-79.3886	R	Unserved	Pittsylvania County
2323 DARVILLS RD	BLACKSTONE	VA	23824	37.09196	-77.9602	R	Unserved	Nottoway County
15004 ROCKFORD SCHOOL RD	HURT	VA	24563	37.09249	-79.3508	R	Underserv	Pittsylvania County
136 WILSON JONES LN	BLACKSTONE	VA	23824	37.09252	-77.9696	R	Unserved	Nottoway County
1039 E COURTHOUSE RD	BLACKSTONE	VA	23824	37.09255	-78.0142	R	Unserved	Nottoway County
5977 THE FALLS RD BLDG 2	CREWE	VA	23930	37.09275	-78.1313	R	Unserved	Nottoway County
200 STAUNTON RIVER LNDG S-2	GRETNA	VA	24557	37.0928	-79.3831	R	Underserv	Pittsylvania County
322 STAUNTON RIVER LNDG	GRETNA	VA	24557	37.09284	-79.3778	R	Underserv	Pittsylvania County
15055 ROCKFORD SCHOOL RD	HURT	VA	24563	37.0929	-79.3502	R	Unserved	Pittsylvania County
1233 MOON RD	PHENIX	VA	23959	37.09294	-78.8188	R	Unserved	Charlotte County
398 STAUNTON RIVER DR	GRETNA	VA	24557	37.0932	-79.3845	R	Underserv	Pittsylvania County
1119 E COURTHOUSE RD BLDG 2	BLACKSTONE	VA	23824	37.09322	-78.0177	R	Unserved	Nottoway County
111 BABS LN	BLACKSTONE	VA	23824	37.09344	-78.0021	B	Unserved	Nottoway County
1119 E COURTHOUSE RD	BLACKSTONE	VA	23824	37.09351	-78.0153	R	Unserved	Nottoway County
716 CLOVER RD BLDG 2	HURT	VA	24563	37.09355	-79.2612	R	Underserv	Pittsylvania County
780 N WEST AVE	BLACKSTONE	VA	23824	37.09368	-77.9943	R	Unserved	Nottoway County
60 STAUNTON RIVER PL	GRETNA	VA	24557	37.09373	-79.3862	R	Unserved	Pittsylvania County
1517 US-460 BUS E	BLACKSTONE	VA	23824	37.09379	-77.9776	R	Unserved	Nottoway County
309B DOGWOOD LN	HURT	VA	24563	37.09386	-79.2874	R	Underserv	Pittsylvania County
335 EASOME RD	HURT	VA	24563	37.09402	-79.2418	R	Underserv	Pittsylvania County
1078 CLOVER RD	HURT	VA	24563	37.09402	-79.259	R	Underserv	Pittsylvania County
1582 GRIT RD BLDG 2	HURT	VA	24563	37.09418	-79.2715	R	Unserved	Pittsylvania County
278 DOGWOOD LN	HURT	VA	24563	37.09419	-79.2887	R	Underserv	Pittsylvania County
5553 WARDS RD	HURT	VA	24563	37.09441	-79.2454	R	Underserv	Pittsylvania County
205 DOGWOOD LN	HURT	VA	24563	37.09446	-79.2924	R	Underserv	Pittsylvania County
205 DOGWOOD LN BLDG 2	HURT	VA	24563	37.0946	-79.2922	R	Underserv	Pittsylvania County
15209 ROCKFORD SCHOOL RD	HURT	VA	24563	37.09463	-79.3519	R	Underserv	Pittsylvania County
1416 COX RD	BLACKSTONE	VA	23824	37.09478	-77.9839	R	Unserved	Nottoway County
398 LOGWOOD AVE	HURT	VA	24563	37.09481	-79.2809	B	Unserved	Pittsylvania County
142 DAVIS LN BLDG 2	BLACKSTONE	VA	23824	37.09488	-78.0255	R	Underserv	Nottoway County
103 Horseshoe Dr	HURT	VA	24563	37.09497	-79.2066	R	Unserved	Pittsylvania County
204 DOGWOOD LN	HURT	VA	24563	37.09502	-79.2922	R	Underserv	Pittsylvania County
1484 COX RD	BLACKSTONE	VA	23824	37.09524	-77.9802	R	Unserved	Nottoway County

15268 ROCKFORD SCHOOL RD	HURT	VA	24563	37.0954	-79.3508	R	Underserv	Pittsylvania County
250 WILBURN RD	BLACKSTONE	VA	23824	37.09545	-77.9762	R	Unserved	Nottoway County
6484 MIDWAY RD BLDG 2	PHENIX	VA	23959	37.09584	-78.84	R	Unserved	Charlotte County
322 DOGWOOD LN BLDG 7	HURT	VA	24563	37.09608	-79.285	R	Unserved	Pittsylvania County
15293 ROCKFORD SCHOOL RD	HURT	VA	24563	37.09624	-79.3514	R	Underserv	Pittsylvania County
463 COVINGTON DR	HURT	VA	24563	37.09638	-79.2586	R	Underserv	Pittsylvania County
1357 E COURTHOUSE RD	BLACKSTONE	VA	23824	37.09653	-78.0205	R	Underserv	Nottoway County
1128 THE GROVE RD	BLACKSTONE	VA	23824	37.09697	-78.0535	R	Unserved	Nottoway County
5949 WARDS RD	HURT	VA	24563	37.09718	-79.246	R	Underserv	Pittsylvania County
15460 ROCKFORD SCHOOL RD	HURT	VA	24563	37.09722	-79.3487	R	Underserv	Pittsylvania County
325 STAUNTON RIVER LNDG BLDG 2	GRETNA	VA	24557	37.09729	-79.3809	R	Underserv	Pittsylvania County
118 PROSPECT RD	HURT	VA	24563	37.09745	-79.2928	R	Unserved	Pittsylvania County
341 STAUNTON RIVER LNDG	GRETNA	VA	24557	37.09749	-79.3808	R	Underserv	Pittsylvania County
118 PROSPECT RD BLDG 2	HURT	VA	24563	37.09772	-79.2937	R	Underserv	Pittsylvania County
15466 ROCKFORD SCHOOL RD	HURT	VA	24563	37.09785	-79.349	R	Underserv	Pittsylvania County
1612 COX RD	BLACKSTONE	VA	23824	37.09785	-77.9767	B	Unserved	Nottoway County
499 STAUNTON RIVER LNDG	GRETNA	VA	24557	37.09812	-79.3787	R	Underserv	Pittsylvania County
15476 ROCKFORD SCHOOL RD	HURT	VA	24563	37.09835	-79.3494	R	Underserv	Pittsylvania County
636 US HIGHWAY 29	HURT	VA	24563	37.09878	-79.3284	R	Unserved	Pittsylvania County
1753 GERMANTOWN RD	CHARLOTTE	VA	23923	37.09889	-78.6891	R	Unserved	Charlotte County
1533 E COURTHOUSE RD	BLACKSTONE	VA	23824	37.09891	-78.0188	R	Unserved	Nottoway County
1621 EASOME RD BLDG 2	HURT	VA	24563	37.09927	-79.2213	R	Unserved	Pittsylvania County
2101 EASOME RD	HURT	VA	24563	37.0994	-79.2066	B	Underserv	Pittsylvania County
5997 WARDS RD BLDG 2	HURT	VA	24563	37.09944	-79.2465	R	Unserved	Pittsylvania County
754 COVINGTON DR	HURT	VA	24563	37.09962	-79.2587	R	Unserved	Pittsylvania County
1681 E COURTHOUSE RD	BLACKSTONE	VA	23824	37.09971	-78.0194	R	Unserved	Nottoway County
980 OLD SCHOOL HOUSE RD	BURKEVILLE	VA	23922	37.09973	-78.161	R	Unserved	Nottoway County
490 RED HOUSE RD	CHARLOTTE	VA	23923	37.09999	-78.7445	R	Unserved	Charlotte County
1724 WALNUT HILL RD	BLACKSTONE	VA	23824	37.10012	-78.0272	R	Underserv	Nottoway County
1358 RAILVIEW RD	GLADYS	VA	24554	37.10028	-78.9986	R	Underserv	Campbell County
1871 E COURTHOUSE RD	BLACKSTONE	VA	23824	37.10039	-78.0235	R	Underserv	Nottoway County
758 COVINGTON DR	HURT	VA	24563	37.10071	-79.2593	R	Unserved	Pittsylvania County
273 STONE MILL RD	HURT	VA	24563	37.10072	-79.2682	R	Unserved	Pittsylvania County
180 STONE MILL RD	HURT	VA	24563	37.10103	-79.2701	R	Underserv	Pittsylvania County

15688 ROCKFORD SCHOOL RD	HURT	VA	24563	37.10103	-79.348	R	Underserv	Pittsylvania County
240 STONE MILL RD	HURT	VA	24563	37.10109	-79.2685	R	Underserv	Pittsylvania County
15688 ROCKFORD SCHOOL RD BLDG	HURT	VA	24563	37.10139	-79.3476	R	Underserv	Pittsylvania County
15787 ROCKFORD SCHOOL RD	HURT	VA	24563	37.10193	-79.3471	R	Underserv	Pittsylvania County
292 STONE MILL RD	HURT	VA	24563	37.10203	-79.2689	R	Underserv	Pittsylvania County
4731 THE FALLS RD	CREWE	VA	23930	37.10224	-78.1339	R	Unserved	Nottoway County
201 MAIN ST BLDG 2	HURT	VA	24563	37.1025	-79.302	B	Underserv	Pittsylvania County
600 W HURT RD	HURT	VA	24563	37.1025	-79.2991	B	Underserv	Pittsylvania County
2226 THOMAS JEFFERSON HWY BLD	CHARLOTTE	VA	23923	37.10268	-78.6398	R	Unserved	Charlotte County
14465 BROOKNEAL HWY	GLADYS	VA	24554	37.10295	-78.9949	B	Underserv	Campbell County
426 STONE MILL RD	HURT	VA	24563	37.10305	-79.2674	R	Underserv	Pittsylvania County
400 STONE MILL RD	HURT	VA	24563	37.1035	-79.2679	R	Underserv	Pittsylvania County
10 MAIN ST	HURT	VA	24563	37.10372	-79.2956	B	Underserv	Pittsylvania County
420 STONE MILL RD	HURT	VA	24563	37.10373	-79.2674	R	Underserv	Pittsylvania County
1010 CEDAR RUN RD	BLACKSTONE	VA	23824	37.10376	-77.9647	R	Unserved	Nottoway County
3046 WOODFORK RD	CHARLOTTE	VA	23923	37.10389	-78.6695	R	Unserved	Charlotte County
430 STONE MILL RD	HURT	VA	24563	37.1039	-79.2664	R	Underserv	Pittsylvania County
2609 US-460 BUS E	BLACKSTONE	VA	23824	37.10395	-77.9632	R	Unserved	Nottoway County
1121 CEDAR RUN RD	BLACKSTONE	VA	23824	37.10404	-77.9649	R	Unserved	Nottoway County
1135 CEDAR RUN RD	BLACKSTONE	VA	23824	37.1045	-77.9634	R	Unserved	Nottoway County
821 GRIT RD	HURT	VA	24563	37.10464	-79.2774	R	Unserved	Pittsylvania County
492 STONE MILL RD	HURT	VA	24563	37.10496	-79.2674	R	Underserv	Pittsylvania County
15909 ROCKFORD SCHOOL RD	HURT	VA	24563	37.10497	-79.3518	R	Underserv	Pittsylvania County
4116 WOODFORK RD BLDG 2	CHARLOTTE	VA	23923	37.10506	-78.67	R	Unserved	Charlotte County
15981 ROCKFORD SCHOOL RD	HURT	VA	24563	37.10511	-79.3471	R	Underserv	Pittsylvania County
562 SNEAD SPRING RD	CREWE	VA	23930	37.10558	-78.116	R	Unserved	Nottoway County
1845 COTTAGE RD	BLACKSTONE	VA	23824	37.10579	-77.994	R	Unserved	Nottoway County
3961 POCKET RD	HURT	VA	24563	37.10591	-79.3062	B	Underserv	Pittsylvania County
16109 ROCKFORD SCHOOL RD	HURT	VA	24563	37.10592	-79.3468	R	Underserv	Pittsylvania County
464 TAYLOR FORD RD	LYNCH STATI	VA	24571	37.10621	-79.3788	B	Unserved	Campbell County
2833 EASOME RD	HURT	VA	24563	37.10622	-79.2134	R	Unserved	Pittsylvania County
30 RAMSEYS FARM LN	PHENIX	VA	23959	37.10624	-78.849	R	Unserved	Charlotte County
2 RAMSEYS FARM LN	PHENIX	VA	23959	37.10626	-78.8487	R	Unserved	Charlotte County
16109 ROCKFORD SCHOOL RD BLDG	HURT	VA	24563	37.10641	-79.3468	R	Underserv	Pittsylvania County

5395 W COURTHOUSE RD BLDG 2	CREWE	VA	23930	37.10652	-78.1558	R	Unserved	Nottoway County
644 STONE MILL RD	HURT	VA	24563	37.10662	-79.2669	R	Underserv	Pittsylvania County
16104 ROCKFORD SCHOOL RD	HURT	VA	24563	37.10669	-79.346	R	Underserv	Pittsylvania County
92 RAMSEYS FARM LN	PHENIX	VA	23959	37.10669	-78.8494	R	Unserved	Charlotte County
2769 EASOME RD	HURT	VA	24563	37.10699	-79.2161	R	Underserv	Pittsylvania County
16132 ROCKFORD SCHOOL RD	HURT	VA	24563	37.1071	-79.3457	R	Underserv	Pittsylvania County
277 BROAD ACRES RD	BLACKSTONE	VA	23824	37.1073	-77.9967	R	Unserved	Nottoway County
2805 EASOME RD BLDG 2	HURT	VA	24563	37.10737	-79.2158	R	Underserv	Pittsylvania County
16144 ROCKFORD SCHOOL RD	HURT	VA	24563	37.10745	-79.3456	R	Underserv	Pittsylvania County
2839 EASOME RD	HURT	VA	24563	37.10753	-79.2156	R	Underserv	Pittsylvania County
448 TAYLOR FORD RD	LYNCH STATI	VA	24571	37.10768	-79.3797	R	Unserved	Campbell County
1084 LANE ACCESS RD	HURT	VA	24563	37.1078	-79.2745	R	Unserved	Pittsylvania County
657 STONE MILL RD	HURT	VA	24563	37.10784	-79.2744	R	Unserved	Pittsylvania County
16212 ROCKFORD SCHOOL RD	HURT	VA	24563	37.10809	-79.3456	R	Underserv	Pittsylvania County
16230 ROCKFORD SCHOOL RD	HURT	VA	24563	37.10845	-79.3455	R	Underserv	Pittsylvania County
16237 ROCKFORD SCHOOL RD	HURT	VA	24563	37.10853	-79.3466	R	Underserv	Pittsylvania County
16300 ROCKFORD SCHOOL RD	HURT	VA	24563	37.10871	-79.3455	R	Underserv	Pittsylvania County
16273 ROCKFORD SCHOOL RD	HURT	VA	24563	37.10899	-79.3461	R	Underserv	Pittsylvania County
16344 ROCKFORD SCHOOL RD	HURT	VA	24563	37.10904	-79.3454	R	Underserv	Pittsylvania County
16120 ROCKFORD SCHOOL RD	HURT	VA	24563	37.10936	-79.344	R	Unserved	Pittsylvania County
16360 ROCKFORD SCHOOL RD	HURT	VA	24563	37.10939	-79.3451	R	Underserv	Pittsylvania County
16370 ROCKFORD SCHOOL RD	HURT	VA	24563	37.10955	-79.3444	R	Underserv	Pittsylvania County
16356 ROCKFORD SCHOOL RD	HURT	VA	24563	37.10966	-79.3449	R	Underserv	Pittsylvania County
16341 ROCKFORD SCHOOL RD	HURT	VA	24563	37.10993	-79.3457	R	Underserv	Pittsylvania County
473 TWO POND RD	HURT	VA	24563	37.11035	-79.2628	B	Underserv	Pittsylvania County
16389 ROCKFORD SCHOOL RD	HURT	VA	24563	37.11042	-79.3451	R	Underserv	Pittsylvania County
4635 THE FALLS RD	CREWE	VA	23930	37.11059	-78.1354	R	Underserv	Nottoway County
2937 POCKET RD	HURT	VA	24563	37.11074	-79.3105	R	Underserv	Pittsylvania County
143 HORSESHOE DR	HURT	VA	24563	37.11088	-79.2145	R	Underserv	Pittsylvania County
16516 ROCKFORD SCHOOL RD	HURT	VA	24563	37.11134	-79.3431	R	Underserv	Pittsylvania County
2105 COTTAGE RD	BLACKSTONE	VA	23824	37.11157	-77.9967	R	Unserved	Nottoway County
16540 ROCKFORD SCHOOL RD	HURT	VA	24563	37.11159	-79.3428	R	Underserv	Pittsylvania County
16560 ROCKFORD SCHOOL RD	HURT	VA	24563	37.11188	-79.3427	R	Underserv	Pittsylvania County
2529 W COURTHOUSE RD	CREWE	VA	23930	37.1119	-78.1024	R	Unserved	Nottoway County

1854 GERMANTOWN RD	CHARLOTTE	VA	23923	37.11196	-78.7051	R	Unserved	Charlotte County
16545 ROCKFORD SCHOOL RD	HURT	VA	24563	37.11205	-79.3448	R	Unserved	Pittsylvania County
7450 MARYSVILLE RD	GLADYS	VA	24554	37.11208	-79.1297	R	Unserved	Campbell County
16584 ROCKFORD SCHOOL RD	HURT	VA	24563	37.11215	-79.3425	R	Underserv	Pittsylvania County
42 US HIGHWAY 29	HURT	VA	24563	37.11246	-79.3297	R	Unserved	Pittsylvania County
13566 BROOKNEAL HWY BLDG 2	GLADYS	VA	24554	37.11248	-78.9979	R	Unserved	Campbell County
2 US HIGHWAY 29	HURT	VA	24563	37.11256	-79.3308	R	Unserved	Pittsylvania County
16620 ROCKFORD SCHOOL RD	HURT	VA	24563	37.11261	-79.3423	R	Underserv	Pittsylvania County
1516 POCKET RD	HURT	VA	24563	37.11268	-79.331	R	Unserved	Pittsylvania County
1494 POCKET RD	HURT	VA	24563	37.11283	-79.3314	R	Unserved	Pittsylvania County
7510 MARYSVILLE RD	GLADYS	VA	24554	37.11288	-79.129	R	Unserved	Campbell County
1889 POCKET RD	HURT	VA	24563	37.1129	-79.3261	R	Underserv	Pittsylvania County
1472 POCKET RD	HURT	VA	24563	37.11291	-79.3319	R	Underserv	Pittsylvania County
1466 POCKET RD	HURT	VA	24563	37.11298	-79.3321	R	Underserv	Pittsylvania County
13734 BROOKNEAL HWY	GLADYS	VA	24554	37.11301	-78.9995	R	Underserv	Campbell County
1369 POCKET RD	HURT	VA	24563	37.11306	-79.3171	R	Underserv	Pittsylvania County
1588 POCKET RD	HURT	VA	24563	37.11309	-79.3307	R	Underserv	Pittsylvania County
1636 POCKET RD	HURT	VA	24563	37.11311	-79.3304	R	Unserved	Pittsylvania County
3009 POCKET RD	HURT	VA	24563	37.11333	-79.3426	R	Underserv	Pittsylvania County
1512 POCKET RD	HURT	VA	24563	37.11338	-79.3318	R	Underserv	Pittsylvania County
1558 POCKET RD	HURT	VA	24563	37.1138	-79.3316	R	Underserv	Pittsylvania County
3977 OLD WELL RD	PHENIX	VA	23959	37.11393	-78.8146	R	Unserved	Charlotte County
70 MINK BOTTOM RUN	CHARLOTTE	VA	23923	37.11406	-78.5631	R	Unserved	Charlotte County
1244 POCKET RD	HURT	VA	24563	37.11418	-79.3157	R	Unserved	Pittsylvania County
6954 MARYSVILLE RD	GLADYS	VA	24554	37.11441	-79.1356	R	Unserved	Campbell County
150 POCKET RD	HURT	VA	24563	37.11469	-79.3497	R	Unserved	Pittsylvania County
4935 STONE MILL RD	HURT	VA	24563	37.11524	-79.2454	R	Underserv	Pittsylvania County
1281 STONE MILL RD	HURT	VA	24563	37.11533	-79.266	R	Underserv	Pittsylvania County
13492 BROOKNEAL HWY	GLADYS	VA	24554	37.11546	-79.0023	B	Underserv	Campbell County
13492 BROOKNEAL HWY BLDG 2	GLADYS	VA	24554	37.11567	-79.0026	B	Underserv	Campbell County
16793 ROCKFORD SCHOOL RD	HURT	VA	24563	37.11595	-79.3411	R	Underserv	Pittsylvania County
650 SPENCER HILL LN	CHARLOTTE	VA	23923	37.11604	-78.5649	R	Unserved	Charlotte County
90 PENINSULA PL	HURT	VA	24563	37.11604	-79.2181	R	Underserv	Pittsylvania County
6654 COUNTY LINE RD	KEYSVILLE	VA	23947	37.11636	-78.5057	R	Unserved	Charlotte County

7862 LEWIS FORD RD	GLADYS	VA	24554	37.11653	-78.9954	R	Underserv	Campbell County
4260 THOMAS JEFFERSON HWY	CULLEN	VA	23934	37.11731	-78.6485	R	Unserved	Charlotte County
1644 STONE MILL RD	HURT	VA	24563	37.11735	-79.2599	R	Underserv	Pittsylvania County
6556 MARYSVILLE RD	GLADYS	VA	24554	37.11767	-79.1413	R	Unserved	Campbell County
6560 MARYSVILLE RD	GLADYS	VA	24554	37.11781	-79.1404	R	Unserved	Campbell County
1553 STONE MILL RD	HURT	VA	24563	37.1179	-79.2626	R	Underserv	Pittsylvania County
6362 MARYSVILLE RD	GLADYS	VA	24554	37.11822	-79.1437	R	Unserved	Campbell County
5099 POCKET RD	HURT	VA	24563	37.1183	-79.3721	R	Underserv	Pittsylvania County
1640 STONE MILL RD	HURT	VA	24563	37.11843	-79.2612	R	Underserv	Pittsylvania County
12815 COUNTY LINE RD	KEYSVILLE	VA	23947	37.11858	-78.5595	R	Unserved	Charlotte County
6332 MARYSVILLE RD	GLADYS	VA	24554	37.11875	-79.1439	R	Unserved	Campbell County
1640 STONE MILL RD BLDG 2	HURT	VA	24563	37.11883	-79.2608	R	Underserv	Pittsylvania County
125 IVY CLIFF RD	HURT	VA	24563	37.11902	-79.2617	R	Underserv	Pittsylvania County
100 IVY CLIFF RD	HURT	VA	24563	37.11909	-79.2663	R	Unserved	Pittsylvania County
655 YELLOW BIRD RD	BLACKSTONE	VA	23824	37.11911	-77.9556	R	Unserved	Nottoway County
131 WHITE OAK LN BLDG 2	CHARLOTTE	VA	23923	37.11919	-78.699	B	Unserved	Charlotte County
6278 MARYSVILLE RD	GLADYS	VA	24554	37.11921	-79.1447	R	Unserved	Campbell County
1712 STONE MILL RD	HURT	VA	24563	37.11921	-79.2602	R	Underserv	Pittsylvania County
6712 MARYSVILLE RD	GLADYS	VA	24554	37.11926	-79.1367	R	Unserved	Campbell County
1837 STONE MILL RD	HURT	VA	24563	37.11943	-79.2582	R	Underserv	Pittsylvania County
144 IVY CLIFF RD	HURT	VA	24563	37.11967	-79.2617	R	Underserv	Pittsylvania County
1192 POCKET RD	HURT	VA	24563	37.11968	-79.3495	R	Unserved	Pittsylvania County
2309 STONE MILL RD	HURT	VA	24563	37.11995	-79.2512	B	Underserv	Pittsylvania County
2355 STONE MILL RD	HURT	VA	24563	37.12003	-79.2499	R	Underserv	Pittsylvania County
2349 STONE MILL RD	HURT	VA	24563	37.12007	-79.2507	B	Underserv	Pittsylvania County
388 IVY CLIFF RD	HURT	VA	24563	37.12041	-79.2656	R	Underserv	Pittsylvania County
6162 MARYSVILLE RD	GLADYS	VA	24554	37.12057	-79.146	R	Unserved	Campbell County
6044 MARYSVILLE RD	GLADYS	VA	24554	37.12101	-79.148	R	Unserved	Campbell County
2097 STONE MILL RD BLDG 2	HURT	VA	24563	37.12114	-79.2543	R	Unserved	Pittsylvania County
2444 STONE MILL RD	HURT	VA	24563	37.12114	-79.253	R	Unserved	Pittsylvania County
5728 MARYSVILLE RD	GLADYS	VA	24554	37.12127	-79.1543	R	Unserved	Campbell County
5800 MARYSVILLE RD	GLADYS	VA	24554	37.12129	-79.1529	R	Unserved	Campbell County
5782 MARYSVILLE RD	GLADYS	VA	24554	37.12132	-79.1533	R	Unserved	Campbell County
5680 MARYSVILLE RD	GLADYS	VA	24554	37.12137	-79.1549	R	Unserved	Campbell County

5766 MARYSVILLE RD	GLADYS	VA	24554	37.12141	-79.1536	R	Unserved	Campbell County
5644 MARYSVILLE RD	GLADYS	VA	24554	37.1215	-79.1556	R	Unserved	Campbell County
5844 MARYSVILLE RD	GLADYS	VA	24554	37.12153	-79.1521	R	Unserved	Campbell County
5626 MARYSVILLE RD	GLADYS	VA	24554	37.12157	-79.1559	R	Unserved	Campbell County
5668 MARYSVILLE RD	GLADYS	VA	24554	37.12163	-79.1552	R	Unserved	Campbell County
1766 STONE MILL RD	HURT	VA	24563	37.12163	-79.2539	R	Unserved	Pittsylvania County
2097 STONE MILL RD	HURT	VA	24563	37.12222	-79.2536	R	Unserved	Pittsylvania County
383 RESERVATION RD	BLACKSTONE	VA	23824	37.12229	-77.9294	R	Unserved	Nottoway County
208 IVY CLIFF RD	HURT	VA	24563	37.12233	-79.2643	R	Unserved	Pittsylvania County
1893 STONE MILL RD	HURT	VA	24563	37.12255	-79.2583	R	Unserved	Pittsylvania County
5444 MARYSVILLE RD	GLADYS	VA	24554	37.1227	-79.1592	R	Unserved	Campbell County
4262 E COURTHOUSE RD	CREWE	VA	23930	37.12296	-78.0483	R	Underserved	Nottoway County
1095 WREN RD	PHENIX	VA	23959	37.12307	-78.8495	R	Unserved	Charlotte County
5372 MARYSVILLE RD	GLADYS	VA	24554	37.12317	-79.1596	R	Unserved	Campbell County
455 LILLY LN	CHARLOTTE	VA	23923	37.12428	-78.7053	R	Unserved	Charlotte County
1274 GREEN GABLE RD	BLACKSTONE	VA	23824	37.12459	-77.9382	R	Unserved	Nottoway County
838 PINEY GREEN RD BLDG 2	CREWE	VA	23930	37.12482	-78.047	R	Unserved	Nottoway County
847 PINEY GREEN RD	CREWE	VA	23930	37.12539	-78.0468	R	Unserved	Nottoway County
2017 VIRGINIA DIVISION RD	HURT	VA	24563	37.12545	-79.3332	R	Underserved	Pittsylvania County
929 LEWIS COLE RD	CREWE	VA	23930	37.12564	-78.1284	R	Unserved	Nottoway County
17400 ROCKFORD SCHOOL RD	HURT	VA	24563	37.12604	-79.337	B	Underserved	Pittsylvania County
3027 CARY SHOP RD BLDG 2	BURKEVILLE	VA	23922	37.12627	-78.233	R	Unserved	Nottoway County
1765 STONE MILL RD	HURT	VA	24563	37.12697	-79.2583	R	Unserved	Pittsylvania County
1524 W COLONIAL TRAIL HWY	BLACKSTONE	VA	23824	37.12713	-77.9316	R	Unserved	Nottoway County
4665 BEDFORD HWY	LYNCH STATI	VA	24571	37.12725	-79.3555	B	Unserved	Campbell County
996 GREEN GABLE RD	BLACKSTONE	VA	23824	37.12801	-77.9463	R	Unserved	Nottoway County
1296 LEWIS COLE RD BLDG 2	CREWE	VA	23930	37.129	-78.1113	B	Unserved	Nottoway County
11995 BROOKNEAL HWY	GLADYS	VA	24554	37.12906	-79.024	R	Unserved	Campbell County
1140 WADDELL NELSON RD	CHARLOTTE	VA	23923	37.12953	-78.5582	R	Unserved	Charlotte County
1318 W COLONIAL TRAIL HWY	BLACKSTONE	VA	23824	37.13136	-77.9244	B	Unserved	Nottoway County
4680 LEWISTON PLANK RD BLDG 2	BURKEVILLE	VA	23922	37.13138	-78.1872	R	Unserved	Nottoway County
566 MCCUNE RD	CREWE	VA	23930	37.13343	-78.0592	R	Unserved	Nottoway County
1943 CELLAR CREEK RD	BLACKSTONE	VA	23824	37.13652	-78.0127	R	Underserved	Nottoway County
3683 BEDFORD HWY	LYNCH STATI	VA	24571	37.13676	-79.3518	B	Unserved	Campbell County

1847 PINEY GREEN RD	CREWE	VA	23930	37.13684	-78.0381	R	Unserved	Nottoway County
3252 TARO RD	CULLEN	VA	23934	37.13709	-78.6416	R	Unserved	Charlotte County
522 AZALEA RD	CHARLOTTE	VA	23923	37.13729	-78.7029	R	Unserved	Charlotte County
1808 POPLAR LAWN RD BLDG 2	BLACKSTONE	VA	23824	37.1381	-77.9238	R	Unserved	Nottoway County
3730 CARY SHOP RD BLDG 2	BURKEVILLE	VA	23922	37.14046	-78.23	R	Unserved	Nottoway County
614 ROCKY HILL RD	BLACKSTONE	VA	23824	37.14056	-77.9151	R	Unserved	Nottoway County
596 ROCKY HILL RD	BLACKSTONE	VA	23824	37.14058	-77.9137	R	Unserved	Nottoway County
592 ROCKY HILL RD	BLACKSTONE	VA	23824	37.14102	-77.9139	R	Unserved	Nottoway County
4420 COTTAGE RD	BLACKSTONE	VA	23824	37.14177	-77.9859	R	Unserved	Nottoway County
3181 JENNINGS TOWN RD BLDG 2	CREWE	VA	23930	37.14188	-78.1238	R	Underserved	Nottoway County
732 ROCKY HILL RD	BLACKSTONE	VA	23824	37.14219	-77.9152	R	Unserved	Nottoway County
4424 COTTAGE RD	BLACKSTONE	VA	23824	37.14286	-77.9844	R	Unserved	Nottoway County
732 ROCKY HILL RD BLDG 2	BLACKSTONE	VA	23824	37.14292	-77.9138	R	Unserved	Nottoway County
1060 POPLAR LAWN RD BLDG 2	BLACKSTONE	VA	23824	37.14392	-77.9291	R	Underserved	Nottoway County
830 ROCKY HILL RD BLDG 2	BLACKSTONE	VA	23824	37.14413	-77.914	R	Unserved	Nottoway County
3871 CARY SHOP RD	BURKEVILLE	VA	23922	37.14461	-78.2332	R	Unserved	Nottoway County
908 ROCKY HILL RD	BLACKSTONE	VA	23824	37.1459	-77.9151	R	Unserved	Nottoway County
266 OLD RICHMOND RD	BLACKSTONE	VA	23824	37.14658	-77.9107	R	Unserved	Nottoway County
1036 ROCKY HILL RD	BLACKSTONE	VA	23824	37.14711	-77.9162	R	Unserved	Nottoway County
686 MALLORY HILL RD	BURKEVILLE	VA	23922	37.14727	-78.1461	R	Unserved	Nottoway County
1530 POPLAR LAWN RD	BLACKSTONE	VA	23824	37.1481	-77.9337	R	Underserved	Nottoway County
1508 WILSON RD	BLACKSTONE	VA	23824	37.14972	-77.883	R	Unserved	Nottoway County
4680 LEWISTON PLANK RD BLDG 3	BURKEVILLE	VA	23922	37.1505	-78.1784	R	Unserved	Nottoway County
1685 POPLAR LAWN RD	BLACKSTONE	VA	23824	37.15053	-77.9358	R	Unserved	Nottoway County
524 OLD RICHMOND RD BLDG 2	BLACKSTONE	VA	23824	37.15075	-77.9086	R	Unserved	Nottoway County
367 RACCOON CROSSING RD	BURKEVILLE	VA	23922	37.15083	-78.2328	R	Unserved	Nottoway County
524 OLD RICHMOND RD	BLACKSTONE	VA	23824	37.15103	-77.909	R	Unserved	Nottoway County
602 OLD RICHMOND RD	BLACKSTONE	VA	23824	37.15143	-77.9079	R	Unserved	Nottoway County
3152 CELLAR CREEK RD BLDG 2	BLACKSTONE	VA	23824	37.15162	-78.0089	R	Unserved	Nottoway County
846 OLD RICHMOND RD	BLACKSTONE	VA	23824	37.15208	-77.9037	R	Unserved	Nottoway County
1214 WILSON RD	BLACKSTONE	VA	23824	37.15326	-77.8862	R	Unserved	Nottoway County
3150 LONE PINE RD BLDG 2	BURKEVILLE	VA	23922	37.15337	-78.176	R	Unserved	Nottoway County
1206 WILSON RD	BLACKSTONE	VA	23824	37.15437	-77.885	R	Unserved	Nottoway County
1174 WILSON RD	BLACKSTONE	VA	23824	37.15466	-77.8839	R	Unserved	Nottoway County

3056 LEWISTON PLANK RD	BURKEVILLE VA	23922	37.15476	-78.1854	B	Unserved	Nottoway County
499 WHITE TAIL LN	PHENIX VA	23959	37.15484	-78.7883	R	Unserved	Charlotte County
10643 E COLONIAL TRAIL HWY	CREWE VA	23930	37.15538	-78.1015	R	Underserved	Nottoway County
1130 WILSON RD	BLACKSTONE VA	23824	37.15555	-77.8835	R	Unserved	Nottoway County
1192 OLD RICHMOND RD	BLACKSTONE VA	23824	37.15558	-77.8976	B	Unserved	Nottoway County
1066 WILSON RD	WILSONS VA	23894	37.15601	-77.8846	R	Unserved	Nottoway County
2728 LEWISTON PLANK RD BLDG 3	BURKEVILLE VA	23922	37.15646	-78.1827	R	Unserved	Nottoway County
1052 WILSON RD	WILSONS VA	23894	37.15653	-77.8833	R	Unserved	Nottoway County
1030 WILSON RD	WILSONS VA	23894	37.15745	-77.8838	R	Unserved	Nottoway County
8759 BROOKNEAL HWY	GLADYS VA	24554	37.15753	-79.0701	B	Unserved	Campbell County
1083 GREEN HILL RD	BLACKSTONE VA	23824	37.1576	-77.9691	R	Underserved	Nottoway County
8771 BROOKNEAL HWY	GLADYS VA	24554	37.15775	-79.0704	B	Unserved	Campbell County
2092 LONE PINE RD	BURKEVILLE VA	23922	37.15794	-78.154	B	Unserved	Nottoway County
8765 BROOKNEAL HWY	GLADYS VA	24554	37.15822	-79.0701	B	Unserved	Campbell County
8739 BROOKNEAL HWY	GLADYS VA	24554	37.15832	-79.0695	B	Underserved	Campbell County
8763 BROOKNEAL HWY	GLADYS VA	24554	37.15834	-79.0698	B	Unserved	Campbell County
8805 BROOKNEAL HWY	GLADYS VA	24554	37.15837	-79.0684	B	Unserved	Campbell County
1899 ROCKY HILL RD	BLACKSTONE VA	23824	37.15845	-77.9209	R	Unserved	Nottoway County
751 LONG ISLAND RD BLDG 2	GLADYS VA	24554	37.1587	-79.0838	R	Unserved	Campbell County
466 FISHING RD	BLACKSTONE VA	23824	37.15874	-77.9774	R	Underserved	Nottoway County
548 GREEN HILL RD BLDG 2	BLACKSTONE VA	23824	37.15882	-77.9599	R	Unserved	Nottoway County
1929 ROCKY HILL RD	BLACKSTONE VA	23824	37.15897	-77.9201	R	Unserved	Nottoway County
751 LONG ISLAND RD	GLADYS VA	24554	37.15916	-79.0836	R	Unserved	Campbell County
872 WILSON RD	BLACKSTONE VA	23824	37.15925	-77.8842	R	Unserved	Nottoway County
3402 THETA MILL RD	GLADYS VA	24554	37.15928	-79.0846	R	Unserved	Campbell County
899 WINDY HILL LN	CHARLOTTE VA	23923	37.15942	-78.692	R	Unserved	Charlotte County
1914 LEWISTON PLANK RD	BURKEVILLE VA	23922	37.15949	-78.1856	R	Unserved	Nottoway County
3328 THETA MILL RD	GLADYS VA	24554	37.15984	-79.0853	R	Underserved	Campbell County
3282 THETA MILL RD	GLADYS VA	24554	37.16022	-79.0861	R	Unserved	Campbell County
838 WILSON RD	WILSONS VA	23894	37.16062	-77.8842	R	Unserved	Nottoway County
1277 ROCKY FORD RD	CREWE VA	23930	37.16063	-78.1442	B	Unserved	Nottoway County
3264 THETA MILL RD	GLADYS VA	24554	37.16065	-79.0863	B	Unserved	Campbell County
477 LONG ISLAND RD	GLADYS VA	24554	37.16096	-79.0796	R	Unserved	Campbell County
462 WILSON RD	BLACKSTONE VA	23824	37.16112	-77.8846	R	Unserved	Nottoway County

1487 GREEN HILL RD	BLACKSTONE VA	23824	37.16144	-77.9702	R	Underserv	Nottoway County
462 WILSON RD BLDG 2	BLACKSTONE VA	23824	37.16148	-77.8847	R	Unserved	Nottoway County
1850 OLD RICHMOND RD	BLACKSTONE VA	23824	37.16237	-77.8905	R	Unserved	Nottoway County
1860 OLD RICHMOND RD	BLACKSTONE VA	23824	37.16293	-77.8902	R	Unserved	Nottoway County
394 WILSON RD	BLACKSTONE VA	23824	37.1631	-77.8852	R	Unserved	Nottoway County
142 MABEN RD	CREWE VA	23930	37.16367	-78.1054	R	Underserv	Nottoway County
9593 THOMAS JEFFERSON HWY	CHARLOTTE VA	23923	37.16599	-78.703	B	Unserved	Charlotte County
265 LAZARETTO CREEK RD	CREWE VA	23930	37.16641	-78.1366	R	Unserved	Nottoway County
1420 SUNNYSIDE RD BLDG 2	CREWE VA	23930	37.16692	-78.1	R	Unserved	Nottoway County
693 GREEN PINE LN	CHARLOTTE VA	23923	37.16708	-78.724	R	Unserved	Charlotte County
566 LAZARETTO CREEK RD	CREWE VA	23930	37.16902	-78.1366	R	Unserved	Nottoway County
1327 WINNINGHAM RD	CREWE VA	23930	37.16915	-78.0742	R	Unserved	Nottoway County
736 ELLETTS MILL RD	BURKEVILLE VA	23922	37.17073	-78.1729	R	Unserved	Nottoway County
1548 SUNNYSIDE RD	CREWE VA	23930	37.17233	-78.102	R	Unserved	Nottoway County
919 COUNTRY CLUB RD	CREWE VA	23930	37.17277	-78.106	R	Underserv	Nottoway County
999 COUNTRY CLUB RD	CREWE VA	23930	37.17299	-78.102	R	Unserved	Nottoway County
608 E ENGLAND ST	CREWE VA	23930	37.1737	-78.1111	R	Underserv	Nottoway County
607 E ENGLAND ST	CREWE VA	23930	37.17402	-78.1105	R	Underserv	Nottoway County
2117 OLD SHORE RD	BLACKSTONE VA	23824	37.17437	-77.9581	R	Unserved	Nottoway County
794 LEWISTON PLANK RD	BURKEVILLE VA	23922	37.17447	-78.1808	R	Unserved	Nottoway County
1298 LEWISTON PLANK RD	BURKEVILLE VA	23922	37.17472	-78.1862	R	Unserved	Nottoway County
344 MAPLETON RD	CHARLOTTE VA	23923	37.1748	-78.7128	R	Underserv	Charlotte County
901 3RD ST BLDG 2	CREWE VA	23930	37.17504	-78.1106	R	Underserv	Nottoway County
58 ROLLING HILL RD	RED HOUSE VA	23963	37.17538	-78.7508	R	Unserved	Charlotte County
263 MILLER HILL RD	BURKEVILLE VA	23922	37.17548	-78.2158	R	Unserved	Nottoway County
1192 LEWISTON PLANK RD	BURKEVILLE VA	23922	37.17571	-78.1855	R	Unserved	Nottoway County
407 E CALIFORNIA AVE	CREWE VA	23930	37.17588	-78.1153	R	Underserv	Nottoway County
3957 CELLAR CREEK RD	BLACKSTONE VA	23824	37.17593	-77.9975	R	Unserved	Nottoway County
1172 LEWISTON PLANK RD	BURKEVILLE VA	23922	37.17608	-78.1853	R	Unserved	Nottoway County
1156 LEWISTON PLANK RD	BURKEVILLE VA	23922	37.17692	-78.1855	R	Unserved	Nottoway County
1074 LEWISTON PLANK RD	BURKEVILLE VA	23922	37.17712	-78.1849	R	Unserved	Nottoway County
1030 LEWISTON PLANK RD	BURKEVILLE VA	23922	37.17737	-78.1841	R	Unserved	Nottoway County
1744 SCHUTT RD BLDG 2	BURKEVILLE VA	23922	37.17745	-78.166	R	Unserved	Nottoway County
1896 SCHUTT RD	BURKEVILLE VA	23922	37.17753	-78.1687	R	Underserv	Nottoway County

211 AIRPORT LN	CREWE	VA	23930	37.17759	-78.0998	R	Unserved	Nottoway County
501 W VIRGINIA AVE	CREWE	VA	23930	37.17774	-78.1299	Non-R	Underservi	Nottoway County
612 INDIAN OAK RD	CREWE	VA	23930	37.17793	-78.1098	R	Underservi	Nottoway County
1206 INDIAN OAK RD	CREWE	VA	23930	37.17822	-78.1094	B	Underservi	Nottoway County
1481 ROLLING HILL RD	PAMPLIN	VA	23958	37.17828	-78.7284	R	Unserved	Charlotte County
2353 OLD SHORE RD	BLACKSTONE	VA	23824	37.17886	-77.9555	R	Unserved	Nottoway County
523 INDIAN OAK RD	CREWE	VA	23930	37.17892	-78.1117	R	Underservi	Nottoway County
601 E VIRGINIA AVE	CREWE	VA	23930	37.17922	-78.132	B	Underservi	Nottoway County
226 AIRPORT LN	CREWE	VA	23930	37.17951	-78.0992	R	Unserved	Nottoway County
1903 WINNINGHAM RD BLDG 2	CREWE	VA	23930	37.17957	-78.0785	R	Unserved	Nottoway County
1981 WINNINGHAM RD	CREWE	VA	23930	37.1798	-78.0733	R	Unserved	Nottoway County
2638 ROLLING HILL RD	PAMPLIN	VA	23958	37.18032	-78.7242	R	Unserved	Charlotte County
2253 SCHUTT RD	BURKEVILLE	VA	23922	37.1806	-78.1733	R	Unserved	Nottoway County
2031 WINNINGHAM RD	CREWE	VA	23930	37.18065	-78.0728	R	Unserved	Nottoway County
7104 CARY SHOP RD BLDG 2	BURKEVILLE	VA	23922	37.18088	-78.2103	R	Unserved	Nottoway County
2499 SCHUTT RD	BURKEVILLE	VA	23922	37.18121	-78.1795	R	Unserved	Nottoway County
2278 INDIAN OAK RD	CREWE	VA	23930	37.18149	-78.0854	R	Unserved	Nottoway County
657 OAK ST	BURKEVILLE	VA	23922	37.18166	-78.2024	R	Unserved	Nottoway County
425 OAK ST	BURKEVILLE	VA	23922	37.18277	-78.2008	R	Unserved	Nottoway County
213 AIRPORT LN	CREWE	VA	23930	37.18291	-78.1015	B	Unserved	Nottoway County
817 ROLLING HILL RD	PAMPLIN	VA	23958	37.1831	-78.7124	R	Underservi	Charlotte County
1020 TYLER ST	CREWE	VA	23930	37.18348	-78.1138	R	Unserved	Nottoway County
167 TYLER PARK LN	CREWE	VA	23930	37.18348	-78.1202	R	Unserved	Nottoway County
302 TYLER DR	CREWE	VA	23930	37.18352	-78.1222	R	Unserved	Nottoway County
203 TYLER XING	CREWE	VA	23930	37.18365	-78.1219	R	Unserved	Nottoway County
2145 WINNINGHAM RD	CREWE	VA	23930	37.18385	-78.0717	R	Underservi	Nottoway County
308 TYLER DR	CREWE	VA	23930	37.18394	-78.1224	R	Unserved	Nottoway County
884 INVERNESS RD	BURKEVILLE	VA	23922	37.18403	-78.1878	B	Unserved	Nottoway County
2221 WINNINGHAM RD BLDG 2	CREWE	VA	23930	37.18472	-78.072	R	Underservi	Nottoway County
131 AIRPORT LN	CREWE	VA	23930	37.18492	-78.1039	R	Unserved	Nottoway County
1402 INDIAN OAK RD	CREWE	VA	23930	37.18521	-78.1035	R	Unserved	Nottoway County
229 KINGS DR	CREWE	VA	23930	37.18523	-78.1	R	Unserved	Nottoway County
172 KINGS DR	CREWE	VA	23930	37.18539	-78.1006	R	Unserved	Nottoway County
501 2ND ST SW	BURKEVILLE	VA	23922	37.18554	-78.2072	R	Unserved	Nottoway County

1157 CEDAR HILL RD	BLACKSTONE	VA	23824	37.18554	-77.9366	R	Unserved	Nottoway County
229 KINGS DR BLDG 2	CREWE	VA	23930	37.18563	-78.1	R	Unserved	Nottoway County
1267 INDIAN OAK RD	CREWE	VA	23930	37.18585	-78.1092	R	Unserved	Nottoway County
146 KINGS DR	CREWE	VA	23930	37.18595	-78.1013	R	Unserved	Nottoway County
650 INVERNESS RD	BURKEVILLE	VA	23922	37.18605	-78.1915	R	Unserved	Nottoway County
1540 INDIAN OAK RD	CREWE	VA	23930	37.1863	-78.102	R	Unserved	Nottoway County
750 BEAR CREEK RD BLDG 2	RED HOUSE	VA	23963	37.18639	-78.8112	R	Unserved	Charlotte County
1666 INDIAN OAK RD	CREWE	VA	23930	37.1865	-78.1	R	Unserved	Nottoway County
1511 W VIRGINIA AVE	CREWE	VA	23930	37.18653	-78.1421	B	Unserved	Nottoway County
11350 THOMAS JEFFERSON HWY	PAMPLIN	VA	23958	37.18654	-78.6905	R	Unserved	Charlotte County
1710 INDIAN OAK RD	CREWE	VA	23930	37.18679	-78.0988	R	Unserved	Nottoway County
740 ROLLING HILL RD	PAMPLIN	VA	23958	37.1869	-78.7113	R	Unserved	Charlotte County
2335 WINNINGHAM RD	CREWE	VA	23930	37.187	-78.0727	R	Unserved	Nottoway County
2020 INVERNESS RD	BURKEVILLE	VA	23922	37.18702	-78.1838	R	Unserved	Nottoway County
370 TYLER COURT LN	CREWE	VA	23930	37.18705	-78.1223	B	Unserved	Nottoway County
58 PRAIRIE RD	PAMPLIN	VA	23958	37.1872	-78.6914	R	Unserved	Charlotte County
213 PINE RIDGE DR	CREWE	VA	23930	37.18732	-78.1047	R	Unserved	Nottoway County
2319 WINNINGHAM RD BLDG 2	CREWE	VA	23930	37.18735	-78.0722	R	Unserved	Nottoway County
11375 THOMAS JEFFERSON HWY	PAMPLIN	VA	23958	37.18764	-78.6909	R	Unserved	Charlotte County
2355 WINNINGHAM RD	CREWE	VA	23930	37.18777	-78.0721	R	Underserved	Nottoway County
1926 INDIAN OAK RD	CREWE	VA	23930	37.18795	-78.0953	R	Unserved	Nottoway County
3141 ROCKY FORD RD	CREWE	VA	23930	37.18804	-78.1521	R	Unserved	Nottoway County
2122 INDIAN OAK RD	CREWE	VA	23930	37.1881	-78.091	R	Unserved	Nottoway County
2068 INDIAN OAK RD	CREWE	VA	23930	37.18816	-78.0924	R	Unserved	Nottoway County
2536 INDIAN OAK RD	CREWE	VA	23930	37.18836	-78.0833	R	Unserved	Nottoway County
2387 WINNINGHAM RD	CREWE	VA	23930	37.18841	-78.0733	R	Underserved	Nottoway County
1307 TYLER RD	CREWE	VA	23930	37.18845	-78.1199	R	Unserved	Nottoway County
5916 CELLAR CREEK RD	BLACKSTONE	VA	23824	37.18898	-77.9857	R	Unserved	Nottoway County
177 CLAY LN	RED HOUSE	VA	23963	37.18923	-78.8094	B	Unserved	Charlotte County
1719 W VIRGINIA AVE	CREWE	VA	23930	37.18956	-78.1491	B	Unserved	Nottoway County
2844 INDIAN OAK RD	CREWE	VA	23930	37.18958	-78.0804	R	Unserved	Nottoway County
441 DADE ST	CREWE	VA	23930	37.18959	-78.139	R	Unserved	Nottoway County
2300 INDIAN OAK RD	CREWE	VA	23930	37.1896	-78.0873	R	Unserved	Nottoway County
2326 INDIAN OAK RD BLDG 2	CREWE	VA	23930	37.1898	-78.0862	R	Unserved	Nottoway County

796 PRAIRIE RD	PAMPLIN	VA	23958	37.19005	-78.6986	R	Unserved	Charlotte County
2326 INDIAN OAK RD	CREWE	VA	23930	37.19024	-78.085	R	Unserved	Nottoway County
2334 INDIAN OAK RD	CREWE	VA	23930	37.19032	-78.0845	R	Unserved	Nottoway County
2340 INDIAN OAK RD	CREWE	VA	23930	37.19046	-78.0833	R	Unserved	Nottoway County
199 WATSONS WOOD RD	CREWE	VA	23930	37.19088	-78.1471	R	Unserved	Nottoway County
1718 W VIRGINIA AVE	CREWE	VA	23930	37.19089	-78.1475	R	Unserved	Nottoway County
2297 INDIAN OAK RD BLDG 2	CREWE	VA	23930	37.19099	-78.0841	R	Unserved	Nottoway County
215 WATSONS WOOD RD	CREWE	VA	23930	37.19107	-78.147	R	Unserved	Nottoway County
2830 INDIAN OAK RD	CREWE	VA	23930	37.19109	-78.0801	R	Unserved	Nottoway County
2877 INDIAN OAK RD	CREWE	VA	23930	37.19125	-78.079	R	Unserved	Nottoway County
509 DADE ST	CREWE	VA	23930	37.19153	-78.1395	R	Unserved	Nottoway County
2067 INDIAN OAK RD	CREWE	VA	23930	37.19153	-78.093	R	Unserved	Nottoway County
253 WATSONS WOOD RD	CREWE	VA	23930	37.19165	-78.1471	R	Unserved	Nottoway County
1160 CEDAR HILL RD	BLACKSTONE	VA	23824	37.19169	-77.9324	R	Unserved	Nottoway County
15994 W COLONIAL TRAIL HWY	CREWE	VA	23930	37.19191	-78.1571	R	Unserved	Nottoway County
406 S AGNEW ST	BURKEVILLE	VA	23922	37.19192	-78.197	R	Unserved	Nottoway County
285 WATSONS WOOD RD	CREWE	VA	23930	37.19206	-78.1469	R	Unserved	Nottoway County
237 BIBLE WAY RD	CREWE	VA	23930	37.19208	-78.1379	R	Unserved	Nottoway County
899 PRICE RD	PAMPLIN	VA	23958	37.19229	-78.7372	R	Unserved	Charlotte County
406 S AGNEW ST BLDG 2	BURKEVILLE	VA	23922	37.19232	-78.1979	B	Unserved	Nottoway County
295 BIBLE WAY RD	CREWE	VA	23930	37.19254	-78.1362	R	Unserved	Nottoway County
10935 THOMAS JEFFERSON HWY BL	PAMPLIN	VA	23958	37.19262	-78.6896	R	Unserved	Charlotte County
924 BIBLE WAY RD	CREWE	VA	23930	37.19278	-78.1278	R	Unserved	Nottoway County
616 HANCOCK RD BLDG 2	RED HOUSE	VA	23963	37.19298	-78.8245	R	Unserved	Charlotte County
355 BIBLE WAY RD	CREWE	VA	23930	37.19311	-78.1354	R	Unserved	Nottoway County
2525 CEDAR HILL RD	BLACKSTONE	VA	23824	37.19326	-77.9537	R	Unserved	Nottoway County
479 BIBLE WAY RD	CREWE	VA	23930	37.19368	-78.1348	R	Unserved	Nottoway County
479 BIBLE WAY RD BLDG 2	CREWE	VA	23930	37.19392	-78.1344	R	Unserved	Nottoway County
400 SIXTH ST NW	BURKEVILLE	VA	23922	37.19418	-78.2081	Non-R	Unserved	Nottoway County
708 MELODY LN	CREWE	VA	23930	37.19448	-78.1563	R	Unserved	Nottoway County
847 BIBLE WAY RD BLDG 2	CREWE	VA	23930	37.19474	-78.129	R	Unserved	Nottoway County
1678 W MARYLAND AVE	CREWE	VA	23930	37.19477	-78.1418	R	Unserved	Nottoway County
347 LENEAVES MILL RD	CREWE	VA	23930	37.19497	-78.1403	R	Unserved	Nottoway County
211 WARDS LN BLDG 2	CREWE	VA	23930	37.19518	-78.1283	R	Unserved	Nottoway County

1045 BIBLE WAY RD	CREWE	VA	23930	37.1952	-78.1248	R	Underservi	Nottoway County
308 BEAR CREEK RD BLDG 2	RED HOUSE	VA	23963	37.19543	-78.7918	R	Unserved	Charlotte County
1395 BIBLE WAY RD	CREWE	VA	23930	37.19548	-78.1212	R	Underservi	Nottoway County
1501 BIBLE WAY RD	CREWE	VA	23930	37.19566	-78.1191	R	Underservi	Nottoway County
521 MOUNTAIN HALL RD	CREWE	VA	23930	37.19568	-78.11	R	Unserved	Nottoway County
1229 BIBLE WAY RD	CREWE	VA	23930	37.19573	-78.122	R	Underservi	Nottoway County
1403 BIBLE WAY RD	CREWE	VA	23930	37.19581	-78.1209	Non-R	Underservi	Nottoway County
2998 WINNINGHAM RD	CREWE	VA	23930	37.19595	-78.0714	R	Unserved	Nottoway County
208 WARDS LN	CREWE	VA	23930	37.19613	-78.1278	R	Unserved	Nottoway County
2254 Tower Rd	PAMPLIN	VA	23958	37.19623	-78.7163	R	Unserved	Charlotte County
209 WARDS LN	CREWE	VA	23930	37.19632	-78.1291	R	Unserved	Nottoway County
186 MELODY LN	CREWE	VA	23930	37.19687	-78.1518	R	Unserved	Nottoway County
213 WARDS LN	CREWE	VA	23930	37.19727	-78.128	R	Unserved	Nottoway County
211 WARDS LN	CREWE	VA	23930	37.19728	-78.129	R	Unserved	Nottoway County
475 LENEAVES MILL RD	CREWE	VA	23930	37.19737	-78.1376	R	Unserved	Nottoway County
6295 CELLAR CREEK RD	BLACKSTONE	VA	23824	37.1976	-77.9838	R	Unserved	Nottoway County
154 MELODY LN BLDG 4	CREWE	VA	23930	37.19823	-78.1494	R	Unserved	Nottoway County
6426 CELLAR CREEK RD	BLACKSTONE	VA	23824	37.19845	-77.9778	R	Unserved	Nottoway County
485 LENEAVES MILL RD BLDG 3	CREWE	VA	23930	37.19853	-78.1339	R	Unserved	Nottoway County
154 MELODY LN BLDG 3	CREWE	VA	23930	37.19868	-78.1488	R	Unserved	Nottoway County
752 MOUNTAIN HALL RD	CREWE	VA	23930	37.19885	-78.1081	R	Unserved	Nottoway County
3065 WINNINGHAM RD	CREWE	VA	23930	37.19888	-78.0714	R	Unserved	Nottoway County
485 LENEAVES MILL RD	CREWE	VA	23930	37.19896	-78.1336	R	Unserved	Nottoway County
2189 TYLER RD	CREWE	VA	23930	37.1993	-78.1215	R	Underservi	Nottoway County
2227 TYLER RD	CREWE	VA	23930	37.20014	-78.1219	R	Unserved	Nottoway County
2247 TYLER RD	CREWE	VA	23930	37.20062	-78.1268	R	Unserved	Nottoway County
2279 TYLER RD	CREWE	VA	23930	37.20101	-78.1219	R	Unserved	Nottoway County
2341 TYLER RD	CREWE	VA	23930	37.20167	-78.1208	R	Underservi	Nottoway County
2263 TYLER RD	CREWE	VA	23930	37.20175	-78.1231	R	Underservi	Nottoway County
2640 THORNTONS MILL RD BLDG 2	RED HOUSE	VA	23963	37.20194	-78.7332	R	Unserved	Charlotte County
2347 TYLER RD	CREWE	VA	23930	37.20199	-78.1211	R	Unserved	Nottoway County
2377 TYLER RD	CREWE	VA	23930	37.2023	-78.121	R	Unserved	Nottoway County
2415 TYLER RD	CREWE	VA	23930	37.20265	-78.1207	R	Unserved	Nottoway County
128 TOWER SIDE LN	PAMPLIN	VA	23958	37.20477	-78.7097	B	Unserved	Charlotte County

5867 E PATRICK HENRY HWY	CREWE	VA	23930	37.20498	-78.1652	R	Unserved	Nottoway County
1481 BEAR CREEK RD	RED HOUSE	VA	23963	37.2061	-78.7909	R	Unserved	Charlotte County
6107 E PATRICK HENRY HWY	CREWE	VA	23930	37.20643	-78.1616	R	Unserved	Nottoway County
1321 WILLS RD	FORD	VA	23850	37.20714	-77.7893	R	Unserved	Amelia County
6213 W PATRICK HENRY HWY	CREWE	VA	23930	37.20759	-78.1611	R	Unserved	Nottoway County
6271 W PATRICK HENRY HWY	CREWE	VA	23930	37.20806	-78.1597	R	Unserved	Nottoway County
6271 E PATRICK HENRY HWY	CREWE	VA	23930	37.20807	-78.1601	R	Unserved	Nottoway County
6313 E PATRICK HENRY HWY	CREWE	VA	23930	37.20889	-78.1593	R	Unserved	Nottoway County
6385 E PATRICK HENRY HWY	CREWE	VA	23930	37.20927	-78.1586	R	Unserved	Nottoway County
6393 E PATRICK HENRY HWY	CREWE	VA	23930	37.20948	-78.1583	R	Unserved	Nottoway County
245 1ST NOTTOWAY RD BLDG 2	CREWE	VA	23930	37.20961	-78.1547	R	Unserved	Nottoway County
156 TOWER SIDE LN	PAMPLIN	VA	23958	37.20993	-78.714	R	Unserved	Charlotte County
237 1ST NOTTOWAY RD	CREWE	VA	23930	37.21022	-78.1543	R	Unserved	Nottoway County
245 1ST NOTTOWAY RD	CREWE	VA	23930	37.21032	-78.1549	R	Unserved	Nottoway County
210 1ST NOTTOWAY RD	CREWE	VA	23930	37.21076	-78.1558	Non-R	Unserved	Nottoway County
9566 LEESVILLE RD	EVINGTON	VA	24550	37.21087	-79.3005	R	Unserved	Campbell County
1669 WATSONS WOOD RD	CREWE	VA	23930	37.21129	-78.1485	R	Unserved	Nottoway County
4287 DEARBORN RD	EVINGTON	VA	24550	37.21261	-79.2621	R	Unserved	Campbell County
6777 E PATRICK HENRY HWY	CREWE	VA	23930	37.21276	-78.1537	R	Unserved	Nottoway County
1030 SHENANDOAH DR	EVINGTON	VA	24550	37.21286	-79.3429	R	Unserved	Campbell County
6787 E PATRICK HENRY HWY	CREWE	VA	23930	37.21312	-78.1534	R	Unserved	Nottoway County
1853 WATSONS WOOD RD	CREWE	VA	23930	37.21361	-78.1501	R	Unserved	Nottoway County
6855 E PATRICK HENRY HWY	CREWE	VA	23930	37.21368	-78.1524	R	Unserved	Nottoway County
13437 THOMAS JEFFERSON HWY	PAMPLIN	VA	23958	37.21501	-78.6915	R	Unserved	Charlotte County
1614 FOREST HILL LN	FORD	VA	23850	37.21518	-77.7569	R	Unserved	Amelia County
9974 LEESVILLE RD	EVINGTON	VA	24550	37.2157	-79.2965	Non-R	Unserved	Campbell County
1702 RICHMOND RD	AMELIA COU	VA	23002	37.21599	-77.8497	R	Underserved	Amelia County
1604 RICHMOND RD	AMELIA COU	VA	23002	37.21631	-77.8543	R	Underserved	Amelia County
5022 DEARBORN RD	EVINGTON	VA	24550	37.21694	-79.2741	R	Unserved	Campbell County
2999 TURKEY ISLAND RD	CREWE	VA	23930	37.21801	-78.0272	B	Unserved	Nottoway County
10214 PEACHTREE LN	AMELIA CT H	VA	23002	37.21976	-77.8535	R	Underserved	Amelia County
581 DEER RD	PAMPLIN	VA	23958	37.22018	-78.6987	B	Unserved	Charlotte County
154 PEACHTREE LN	AMELIA COU	VA	23002	37.22098	-77.8537	R	Underserved	Amelia County
1976 SWEATHOUSE CREEK RD	AMELIA COU	VA	23002	37.2231	-77.8694	R	Unserved	Amelia County

2133 RICHMOND RD BLDG 2	AMELIA CT HVA	23002	37.22386	-77.8468	R	Underservi	Amelia County
2201 MILITARY RD	AMELIA CT HVA	23002	37.22398	-77.8936	R	Underservi	Amelia County
2120 RICHMOND RD BLDG 2	AMELIA CT HVA	23002	37.2247	-77.8484	R	Underservi	Amelia County
2234 RICHMOND RD	AMELIA COU VA	23002	37.2253	-77.8474	R	Underservi	Amelia County
2204 MILITARY RD	AMELIA COU VA	23002	37.22551	-77.8966	R	Underservi	Amelia County
2360 SWEATHOUSE CREEK RD	AMELIA CT HVA	23002	37.22728	-77.8791	R	Underservi	Amelia County
2300 SWEATHOUSE CREEK RD	AMELIA CT HVA	23002	37.22795	-77.8803	R	Underservi	Amelia County
14279 THOMAS JEFFERSON HWY	PAMPLIN VA	23958	37.22906	-78.6894	R	Unserved	Charlotte County
2582 RICHMOND RD	AMELIA COU VA	23002	37.22988	-77.8417	R	Underservi	Amelia County
10186 CHUMNEY LN	AMELIA COU VA	23002	37.2301	-77.848	R	Underservi	Amelia County
2459 SWEATHOUSE CREEK RD	AMELIA CT HVA	23002	37.2315	-77.8832	R	Underservi	Amelia County
2501 SWEATHOUSE CREEK RD	AMELIA CT HVA	23002	37.23164	-77.886	R	Underservi	Amelia County
2493 SWEATHOUSE CREEK RD	AMELIA CT HVA	23002	37.23164	-77.8854	R	Underservi	Amelia County
2411 SWEATHOUSE CREEK RD	AMELIA CT HVA	23002	37.23167	-77.8792	R	Underservi	Amelia County
2481 SWEATHOUSE CREEK RD	AMELIA CT HVA	23002	37.2317	-77.8847	R	Underservi	Amelia County
933 PINEY RUN LN	BURKEVILLE VA	23922	37.23184	-78.2198	R	Unserved	Nottoway County
2431 SWEATHOUSE CREEK RD	AMELIA CT HVA	23002	37.23188	-77.8821	R	Underservi	Amelia County
2423 SWEATHOUSE CREEK RD	AMELIA CT HVA	23002	37.23203	-77.8808	R	Underservi	Amelia County
2471 SWEATHOUSE CREEK RD	AMELIA CT HVA	23002	37.23211	-77.884	R	Underservi	Amelia County
2625 MILITARY RD	AMELIA CT HVA	23002	37.23238	-77.8855	R	Underservi	Amelia County
2606 EARLS RD	AMELIA CT HVA	23002	37.23255	-77.8974	R	Underservi	Amelia County
101 HORSE PEN CREEK RD	PAMPLIN VA	23958	37.23267	-78.698	R	Unserved	Charlotte County
3300 PAULETT LANE EXT	BLACKSTONE VA	23824	37.23276	-77.9498	R	Unserved	Amelia County
437 JENNINGS ORDINARY RD	CREWE VA	23930	37.23287	-78.156	R	Unserved	Nottoway County
2701 MILITARY RD	AMELIA CT HVA	23002	37.23356	-77.8846	R	Underservi	Amelia County
2775 MILITARY RD	AMELIA CT HVA	23002	37.23441	-77.885	R	Underservi	Amelia County
1106 JENNINGS ORDINARY RD BLDG	CREWE VA	23930	37.2347	-78.1591	R	Unserved	Nottoway County
537 JENNINGS ORDINARY RD	CREWE VA	23930	37.23522	-78.159	R	Unserved	Nottoway County
3400 PAULETT LANE EXT	BLACKSTONE VA	23824	37.23708	-77.9498	R	Unserved	Amelia County
2901 MILITARY RD	AMELIA COU VA	23002	37.2375	-77.8836	R	Underservi	Amelia County
583 GENITO RD	BURKEVILLE VA	23922	37.2379	-78.2347	R	Unserved	Nottoway County
184 GENITO RD	BURKEVILLE VA	23922	37.23805	-78.2351	R	Unserved	Nottoway County
173 HIGH POINT RD	CREWE VA	23930	37.23854	-78.1469	R	Unserved	Nottoway County
15107 THOMAS JEFFERSON HWY	PAMPLIN VA	23958	37.2397	-78.6841	R	Unserved	Charlotte County

411 PINEY RUN LN BLDG 2	BURKEVILLE VA	23922	37.23989	-78.2182	R	Unserved	Nottoway County
10511 JENNINGS LN BLDG 2	AMELIA CT HVA	23002	37.24004	-77.8564	R	Unserved	Amelia County
2901 MILITARY RD	AMELIA CT HVA	23002	37.2403	-77.883	R	Underservi	Amelia County
11400 SWEATHOUSE CREEK LN BLDG	AMELIA CT HVA	23002	37.24125	-77.8724	R	Underservi	Amelia County
10145 JENNINGS LN	AMELIA COU VA	23002	37.24162	-77.8504	R	Unserved	Amelia County
3151 MILITARY RD	AMELIA CT HVA	23002	37.24194	-77.8818	R	Underservi	Amelia County
11450 SWEATHOUSE LN	AMELIA COU VA	23002	37.24208	-77.875	R	Underservi	Amelia County
560 WHEELERS SPRING RD	PAMPLIN VA	23958	37.24211	-78.6943	R	Unserved	Charlotte County
11600 SWEATHOUSE CREEK LN	AMELIA CT HVA	23002	37.24312	-77.8787	R	Underservi	Amelia County
3342 DENNISVILLE RD	AMELIA COU VA	23002	37.24319	-77.9834	B	Unserved	Amelia County
3341 MILITARY RD	AMELIA CT HVA	23002	37.24506	-77.8809	R	Underservi	Amelia County
3565 MILITARY RD	AMELIA CT HVA	23002	37.24691	-77.8711	R	Underservi	Amelia County
17561 DENNISVILLE RD	AMELIA COU VA	23002	37.24703	-77.9885	R	Unserved	Amelia County
3555 MILITARY RD	AMELIA CT HVA	23002	37.24746	-77.8762	R	Underservi	Amelia County
17520 NAMOZINE RD	AMELIA CT HVA	23002	37.24751	-78.005	R	Underservi	Amelia County
3515 MILITARY RD	AMELIA CT HVA	23002	37.24769	-77.8794	R	Underservi	Amelia County
17410 NAMOZINE RD	AMELIA CT HVA	23002	37.24777	-78.0031	R	Underservi	Amelia County
17820 NAMOZINE RD	AMELIA CT HVA	23002	37.24792	-78.0101	R	Underservi	Amelia County
17200 NAMOZINE RD	AMELIA CT HVA	23002	37.24796	-77.999	R	Underservi	Amelia County
17840 NAMOZINE RD	AMELIA CT HVA	23002	37.24824	-78.0107	R	Underservi	Amelia County
538 HIGH POINT RD	CREWE VA	23930	37.24832	-78.1504	R	Unserved	Nottoway County
17890 NAMOZINE RD	AMELIA CT HVA	23002	37.24837	-78.0118	R	Underservi	Amelia County
17170 NAMOZINE RD BLDG 2	AMELIA CT HVA	23002	37.2484	-77.9969	R	Underservi	Amelia County
17940 NAMOZINE RD	AMELIA CT HVA	23002	37.24843	-78.0131	R	Underservi	Amelia County
18100 NAMOZINE RD	AMELIA CT HVA	23002	37.24863	-78.0159	R	Underservi	Amelia County
18020 NAMOZINE RD	AMELIA CT HVA	23002	37.24866	-78.0155	R	Underservi	Amelia County
691 BOB WHITE RD	BURKEVILLE VA	23922	37.24878	-78.1785	R	Unserved	Nottoway County
17420 NAMOZINE RD	AMELIA CT HVA	23002	37.24888	-78.0009	R	Underservi	Amelia County
3751 W CREEK RD	AMELIA CT HVA	23002	37.24889	-78.0127	R	Underservi	Amelia County
8030 NAMOZINE RD	AMELIA CT HVA	23002	37.2489	-77.8073	R	Underservi	Amelia County
3575 MILITARY RD	AMELIA CT HVA	23002	37.24911	-77.8785	R	Underservi	Amelia County
8325 NAMOZINE RD	AMELIA CT HVA	23002	37.24915	-77.8142	R	Underservi	Amelia County
3430 W CREEK RD	AMELIA CT HVA	23002	37.24915	-78.0138	R	Underservi	Amelia County
17140 NAMOZINE RD	AMELIA CT HVA	23002	37.24922	-78.0002	R	Underservi	Amelia County

8262 NAMOZINE RD	AMELIA CT HVA	23002	37.24961	-77.8108	R	Underservi	Amelia County
18102 NAMOZINE RD	AMELIA CT HVA	23002	37.2498	-78.0159	R	Underservi	Amelia County
785 NAMOZINE RD BLDG 2	CREWE VA	23930	37.24989	-78.0285	R	Unserved	Amelia County
17800 NAMOZINE RD	AMELIA CT HVA	23002	37.24989	-78.0101	R	Underservi	Amelia County
8300 NAMOZINE RD	AMELIA COU VA	23002	37.25017	-77.8123	R	Underservi	Amelia County
3741 MILITARY RD	AMELIA CT HVA	23002	37.2502	-77.8759	R	Underservi	Amelia County
8310 NAMOZINE RD	AMELIA CT HVA	23002	37.25053	-77.8126	R	Underservi	Amelia County
3440 W CREEK RD	AMELIA COU VA	23002	37.25053	-78.0136	R	Unserved	Amelia County
18104 NAMOZINE RD	AMELIA CT HVA	23002	37.25071	-78.016	R	Underservi	Amelia County
8320 NAMOZINE RD	AMELIA CT HVA	23002	37.25075	-77.8129	R	Underservi	Amelia County
3411 W CREEK RD	AMELIA CT HVA	23002	37.25105	-78.012	R	Underservi	Amelia County
3757 WOODLEY DR	AMELIA CT HVA	23002	37.25122	-77.8083	R	Underservi	Amelia County
8500 NAMOZINE RD	AMELIA CT HVA	23002	37.25126	-77.8172	B	Underservi	Amelia County
7000 Namozine Rd	AMELIA COU VA	23002	37.25144	-77.7693	R	Unserved	Amelia County
9340 NAMOZINE RD BLDG 2	AMELIA CT HVA	23002	37.25149	-77.8284	R	Underservi	Amelia County
11201 NAMOZINE RD	AMELIA CT HVA	23002	37.25151	-77.8716	R	Underservi	Amelia County
18108 NAMOZINE RD	AMELIA CT HVA	23002	37.2516	-78.0158	R	Underservi	Amelia County
18110 NAMOZINE RD	AMELIA CT HVA	23002	37.25169	-78.0167	R	Underservi	Amelia County
8800 NAMOZINE RD	AMELIA COU VA	23002	37.25185	-77.8226	R	Underservi	Amelia County
11001 NAMOZINE RD	AMELIA CT HVA	23002	37.25191	-77.8697	R	Underservi	Amelia County
791 NAMOZINE RD	CREWE VA	23930	37.25211	-78.0307	R	Unserved	Amelia County
372 KNOTTY MILL LN	CREWE VA	23930	37.25219	-78.0381	R	Unserved	Amelia County
3852 RICHMOND RD	AMELIA COU VA	23002	37.25232	-77.8243	R	Underservi	Amelia County
18112 NAMOZINE RD	AMELIA CT HVA	23002	37.25237	-78.0173	R	Underservi	Amelia County
1514 S GENITO RD	BURKEVILLE VA	23922	37.25266	-78.2219	R	Underservi	Nottoway County
3800 W CREEK RD BLDG 2	AMELIA CT HVA	23002	37.25292	-78.0135	R	Underservi	Amelia County
8330 NAMOZINE RD	AMELIA CT HVA	23002	37.25304	-77.8128	R	Underservi	Amelia County
3840 W CREEK RD	AMELIA COU VA	23002	37.2534	-78.0132	R	Underservi	Amelia County
1611 S GENITO RD	BURKEVILLE VA	23922	37.25346	-78.2253	R	Unserved	Nottoway County
11301 NAMOZINE RD	AMELIA CT HVA	23002	37.25362	-77.8725	R	Underservi	Amelia County
380 KNOTTY MILL LN	CREWE VA	23930	37.25383	-78.0397	R	Unserved	Amelia County
4242 DENNISVILLE RD	AMELIA COU VA	23002	37.25434	-77.9911	R	Unserved	Amelia County
18210 NAMOZINE RD	AMELIA CT HVA	23002	37.25474	-78.0192	R	Underservi	Amelia County
8340 NAMOZINE RD	AMELIA CT HVA	23002	37.25492	-77.8124	R	Underservi	Amelia County

3951 RICHMOND RD	AMELIA CT HVA	23002	37.25504	-77.8199	R	Underservi	Amelia County
1726 S GENITO RD	BURKEVILLE VA	23922	37.25553	-78.224	R	Underservi	Nottoway County
4003 W CREEK RD	AMELIA CT HVA	23002	37.25592	-78.0111	R	Underservi	Amelia County
4000 W CREEK RD	AMELIA CT HVA	23002	37.25622	-78.0133	R	Underservi	Amelia County
12132 NAMOZINE RD	AMELIA CT HVA	23002	37.25687	-77.8911	R	Underservi	Amelia County
4121 W CREEK RD	AMELIA CT HVA	23002	37.25702	-78.0104	R	Underservi	Amelia County
4121 RICHMOND RD	AMELIA CT HVA	23002	37.25725	-77.8234	R	Underservi	Amelia County
17891 OLD COURT HOUSE RD	AMELIA CT HVA	23002	37.25737	-78.0134	R	Underservi	Amelia County
4161 W CREEK RD	AMELIA CT HVA	23002	37.25762	-78.0094	R	Unserved	Amelia County
4221 W CREEK RD BLDG 2	AMELIA CT HVA	23002	37.25766	-78.0078	R	Underservi	Amelia County
17961 OLD COURT HOUSE RD	AMELIA CT HVA	23002	37.25786	-78.0165	R	Underservi	Amelia County
4141 RICHMOND RD	AMELIA COUVA	23002	37.25798	-77.8227	R	Underservi	Amelia County
17901 OLD COURT HOUSE RD	AMELIA CT HVA	23002	37.25799	-78.013	R	Underservi	Amelia County
4231 RICHMOND RD	AMELIA CT HVA	23002	37.2585	-77.8198	R	Underservi	Amelia County
4201 W CREEK RD	AMELIA CT HVA	23002	37.25878	-78.0083	R	Underservi	Amelia County
17941 OLD COURT HOUSE RD	AMELIA CT HVA	23002	37.25889	-78.0134	R	Underservi	Amelia County
4276 OAK GROVE LOOP	AMELIA COUVA	23002	37.26014	-77.8136	R	Unserved	Amelia County
4301 W CREEK RD	AMELIA CT HVA	23002	37.26017	-78.0079	R	Underservi	Amelia County
4600 W CREEK RD	AMELIA CT HVA	23002	37.26046	-78.0085	R	Underservi	Amelia County
19330 PERKINSON RD	JETERSVILLE VA	23083	37.26098	-78.0432	R	Underservi	Amelia County
4331 W CREEK RD	AMELIA CT HVA	23002	37.26149	-78.0072	R	Underservi	Amelia County
4401 W CREEK RD	AMELIA CT HVA	23002	37.2618	-78.007	R	Underservi	Amelia County
13550 HORSESHOE LOOP	AMELIA CT HVA	23002	37.26199	-77.9215	R	Unserved	Amelia County
3329 JENNINGS ORDINARY RD	BURKEVILLE VA	23922	37.26294	-78.1692	R	Unserved	Nottoway County
8866 ROCKY RUN LN	AMELIA CT HVA	23002	37.26302	-77.8238	R	Underservi	Amelia County
9135 ROCKY RUN LN	AMELIA COUVA	23002	37.26325	-77.8289	R	Underservi	Amelia County
4501 W CREEK RD	AMELIA CT HVA	23002	37.26327	-78.007	R	Unserved	Amelia County
2476 SAYLERS CREEK RD	RICE VA	23966	37.2636	-78.2328	R	Unserved	Nottoway County
4561 FLIPPEN LN BLDG 2	AMELIA CT HVA	23002	37.26366	-77.9696	R	Underservi	Amelia County
14540 MILLS CT BLDG 2	AMELIA CT HVA	23002	37.26368	-77.9422	R	Unserved	Amelia County
18600 OLD COURT HOUSE RD	AMELIA CT HVA	23002	37.26486	-78.0261	R	Underservi	Amelia County
18881 OLD COURT HOUSE RD	JETERSVILLE VA	23083	37.2649	-78.035	R	Underservi	Amelia County
9311 ROCKY RUN LN BLDG 2	AMELIA CT HVA	23002	37.26509	-77.8347	R	Underservi	Amelia County
4702 FLIPPEN LN	AMELIA COUVA	23002	37.26595	-77.97	R	Underservi	Amelia County

2388 S GENITO RD	BURKEVILLE VA	23922	37.2661	-78.2202	R	Unserved	Nottoway County
4701 FLIPPEN LN	AMELIA CT HVA	23002	37.26631	-77.9691	R	Underserved	Amelia County
2446 S GENITO RD	BURKEVILLE VA	23922	37.26659	-78.2199	R	Unserved	Nottoway County
12811 HORSESHOE LOOP BLDG 2	AMELIA CT HVA	23002	37.26716	-77.903	R	Unserved	Amelia County
13825 HORSESHOE LOOP	AMELIA COU VA	23002	37.26748	-77.9263	R	Unserved	Amelia County
17801 FRAHER LN	AMELIA CT HVA	23002	37.26757	-78.0092	R	Underserved	Amelia County
13458 HORSESHOE LOOP	AMELIA COU VA	23002	37.26805	-77.9199	R	Unserved	Amelia County
9099 CROOKED RUN BRANCH LN	AMELIA COU VA	23002	37.26937	-77.8319	R	Underserved	Amelia County
4901 SCOTTLAND LN BLDG 2	JETERSVILLE VA	23083	37.26938	-78.1007	R	Unserved	Amelia County
13855 HORSESHOE LOOP	AMELIA COU VA	23002	37.27013	-77.9262	R	Unserved	Amelia County
12325 LITTLE PATRICK RD BLDG 2	AMELIA CT HVA	23002	37.27205	-77.8942	R	Unserved	Amelia County
567 HOLLY FARM RD	JETERSVILLE VA	23083	37.27232	-78.1405	R	Underserved	Nottoway County
13806 LITTLE PATRICK RD	AMELIA COU VA	23002	37.27344	-77.9211	R	Underserved	Amelia County
24744 HOLLY FARMS RD	JETERSVILLE VA	23083	37.27464	-78.1384	R	Unserved	Amelia County
5250 W CREEK RD	AMELIA CT HVA	23002	37.27635	-78.0104	R	Underserved	Amelia County
5286 DENNISVILLE RD	AMELIA COU VA	23002	37.2764	-77.9674	R	Underserved	Amelia County
5350 BIRD GROVE LN	JETERSVILLE VA	23083	37.27645	-78.0897	R	Unserved	Amelia County
4073 HOLLY FARM RD BLDG 2	BURKEVILLE VA	23922	37.27693	-78.2028	R	Unserved	Nottoway County
5300 W CREEK RD	AMELIA CT HVA	23002	37.27696	-78.0102	R	Underserved	Amelia County
5321 OAK GROVE LOOP	AMELIA CT HVA	23002	37.27704	-77.805	R	Underserved	Amelia County
5350 W CREEK RD	AMELIA CT HVA	23002	37.27753	-78.0104	R	Underserved	Amelia County
5901 OAK GROVE LOOP	AMELIA CT HVA	23002	37.27867	-77.8178	R	Underserved	Amelia County
5500 OAK GROVE LOOP	AMELIA CT HVA	23002	37.2788	-77.8069	R	Underserved	Amelia County
5410 W CREEK RD	AMELIA CT HVA	23002	37.27888	-78.01	R	Underserved	Amelia County
347 MORRISSETTS MILL RD	BURKEVILLE VA	23922	37.2792	-78.2162	R	Unserved	Nottoway County
5424 CEDAR LN	AMELIA COU VA	23002	37.27933	-77.9839	R	Unserved	Amelia County
5431 RICHMOND RD	AMELIA CT HVA	23002	37.27936	-77.8226	R	Underserved	Amelia County
5450 W CREEK RD	AMELIA CT HVA	23002	37.27981	-78.0092	R	Underserved	Amelia County
13190 LITTLE PATRICK RD BLDG 2	AMELIA CT HVA	23002	37.27983	-77.9151	R	Underserved	Amelia County
5501 W CREEK RD	AMELIA CT HVA	23002	37.28027	-78.0083	R	Underserved	Amelia County
5521 RICHMOND RD	AMELIA CT HVA	23002	37.28039	-77.8225	R	Underserved	Amelia County
5430 W CREEK RD	AMELIA CT HVA	23002	37.28057	-78.0105	R	Underserved	Amelia County
5520 W CREEK RD	AMELIA CT HVA	23002	37.28065	-78.0089	R	Underserved	Amelia County
5531 RICHMOND RD	AMELIA CT HVA	23002	37.28076	-77.8224	R	Underserved	Amelia County

5500 FLINN LN	AMELIA COUVA	23002	37.28087	-77.9974	B	Unserved	Amelia County
5568 W CREEK RD	AMELIA COUVA	23002	37.28089	-78.0079	R	Underservi	Amelia County
5302 CRALLES RD	AMELIA COUVA	23002	37.2809	-77.8534	R	Underservi	Amelia County
23032 PATRICK HENRY HWY	JETERSVILLE VA	23083	37.28097	-78.1142	R	Unserved	Amelia County
5541 RICHMOND RD	AMELIA CT HVA	23002	37.28116	-77.8223	R	Underservi	Amelia County
5440 W CREEK RD	AMELIA CT HVA	23002	37.28142	-78.0104	R	Underservi	Amelia County
5530 W CREEK RD	AMELIA CT HVA	23002	37.28148	-78.0086	R	Underservi	Amelia County
5395 CRALLES RD	AMELIA CT HVA	23002	37.28166	-77.8556	R	Underservi	Amelia County
5621 RICHMOND RD	AMELIA CT HVA	23002	37.28177	-77.8217	R	Underservi	Amelia County
5600 W CREEK RD	AMELIA CT HVA	23002	37.28198	-78.0081	R	Underservi	Amelia County
5550 W CREEK RD	AMELIA CT HVA	23002	37.28203	-78.0112	R	Underservi	Amelia County
5721 RICHMOND RD	AMELIA CT HVA	23002	37.28206	-77.8164	R	Underservi	Amelia County
5475 OAK GROVE LOOP	AMELIA COUVA	23002	37.28217	-77.8119	R	Unserved	Amelia County
5631 RICHMOND RD	AMELIA CT HVA	23002	37.28223	-77.8221	R	Underservi	Amelia County
21533 PERKINSON RD	JETERSVILLE VA	23083	37.28225	-78.0846	R	Unserved	Amelia County
5542 W CREEK RD	AMELIA CT HVA	23002	37.28245	-78.0097	R	Underservi	Amelia County
5546 W CREEK RD	AMELIA CT HVA	23002	37.28272	-78.0105	R	Underservi	Amelia County
12976 LITTLE PATRICK RD	AMELIA COUVA	23002	37.28333	-77.9046	R	Unserved	Amelia County
5701 RICHMOND RD	AMELIA CT HVA	23002	37.28337	-77.8201	R	Underservi	Amelia County
21405 PERKINSON RD	JETERSVILLE VA	23083	37.28361	-78.0827	R	Unserved	Amelia County
5731 RICHMOND RD	AMELIA CT HVA	23002	37.28418	-77.8178	R	Underservi	Amelia County
5731 DENNISVILLE RD	AMELIA CT HVA	23002	37.28509	-77.972	R	Underservi	Amelia County
5891 RICHMOND RD	AMELIA CT HVA	23002	37.28559	-77.8163	R	Underservi	Amelia County
5861 RICHMOND RD	AMELIA CT HVA	23002	37.28574	-77.8104	R	Underservi	Amelia County
5881 RICHMOND RD	AMELIA CT HVA	23002	37.28589	-77.8149	R	Underservi	Amelia County
5901 RICHMOND RD	AMELIA CT HVA	23002	37.28636	-77.8175	R	Underservi	Amelia County
8601 GREENES RD BLDG 3	AMELIA CT HVA	23002	37.28648	-77.8171	R	Underservi	Amelia County
21695 PERKINSON RD	JETERSVILLE VA	23083	37.28659	-78.0893	R	Underservi	Amelia County
5941 RICHMOND RD	AMELIA CT HVA	23002	37.28665	-77.8161	R	Underservi	Amelia County
21895 PERKINSON RD	JETERSVILLE VA	23083	37.28676	-78.0956	R	Underservi	Amelia County
21919 PERKINSON RD	JETERSVILLE VA	23083	37.28683	-78.0967	R	Underservi	Amelia County
21961 PERKINSON RD	JETERSVILLE VA	23083	37.28684	-78.0975	R	Underservi	Amelia County
5881 POT ROCK LN	JETERSVILLE VA	23083	37.28688	-78.1143	R	Underservi	Amelia County
5981 RICHMOND RD	AMELIA CT HVA	23002	37.28689	-77.8152	R	Underservi	Amelia County

5931 RICHMOND RD	AMELIA CT HVA	23002	37.28703	-77.8157	R	Underservi	Amelia County
5881 POT ROCK LN BLDG 2	JETERSVILLE VA	23083	37.28707	-78.1145	R	Underservi	Amelia County
6052 MILITARY RD	AMELIA COU VA	23002	37.28708	-77.8757	R	Underservi	Amelia County
21931 PERKINSON RD	JETERSVILLE VA	23083	37.28712	-78.0967	R	Underservi	Amelia County
6011 RICHMOND RD	AMELIA CT HVA	23002	37.28712	-77.8137	R	Underservi	Amelia County
5981 RICHMOND RD BLDG 2	AMELIA CT HVA	23002	37.28744	-77.8146	R	Underservi	Amelia County
5901 W CREEK RD	AMELIA CT HVA	23002	37.28753	-78.0005	R	Underservi	Amelia County
21947 PERKINSON RD BLDG 2	JETERSVILLE VA	23083	37.28753	-78.0966	R	Underservi	Amelia County
21947 PERKINSON RD	JETERSVILLE VA	23083	37.28764	-78.0964	R	Underservi	Amelia County
21901 PERKINSON RD	JETERSVILLE VA	23083	37.2877	-78.0961	R	Unserved	Amelia County
8581 GREENES RD	AMELIA CT HVA	23002	37.28784	-77.8049	R	Underservi	Amelia County
8601 GREENES RD	AMELIA CT HVA	23002	37.28826	-77.8094	R	Underservi	Amelia County
5925 SOAP STONE RD	JETERSVILLE VA	23083	37.28874	-78.1279	R	Underservi	Amelia County
6061 RICHMOND RD	AMELIA CT HVA	23002	37.28941	-77.8135	R	Underservi	Amelia County
6101 RICHMOND RD	AMELIA CT HVA	23002	37.29021	-77.8115	R	Underservi	Amelia County
6101 BUCKSKIN CREEK RD	JETERSVILLE VA	23083	37.29043	-78.0464	R	Underservi	Amelia County
6140 SOAP STONE RD	JETERSVILLE VA	23083	37.29085	-78.1371	R	Underservi	Amelia County
8651 GREENES RD	AMELIA CT HVA	23002	37.29092	-77.8079	R	Underservi	Amelia County
6190 BUCKSKIN CREEK RD	JETERSVILLE VA	23083	37.29124	-78.0523	R	Underservi	Amelia County
6240 DRUNKARD RD	JETERSVILLE VA	23083	37.29125	-78.1146	R	Unserved	Amelia County
22140 JETERSVILLE RD	JETERSVILLE VA	23083	37.29318	-78.1008	R	Unserved	Amelia County
6207 DENNISVILLE RD	AMELIA CT HVA	23002	37.29322	-77.9788	R	Underservi	Amelia County
8702 GREENES RD	AMELIA CT HVA	23002	37.29329	-77.807	R	Underservi	Amelia County
6210 W CREEK RD	AMELIA CT HVA	23002	37.29334	-78.0034	R	Underservi	Amelia County
6300 RICHMOND RD BLDG 2	AMELIA CT HVA	23002	37.29341	-77.8142	R	Underservi	Amelia County
8802 GREENES RD	AMELIA CT HVA	23002	37.29417	-77.8111	R	Underservi	Amelia County
27433 SELMA RD	JETERSVILLE VA	23083	37.2952	-78.2113	R	Unserved	Amelia County
21932 PATRICK HENRY HWY	JETERSVILLE VA	23083	37.29568	-78.0977	R	Underservi	Amelia County
1940 MORRISSETTS MILL RD	RICE VA	23966	37.29592	-78.2306	R	Unserved	Nottoway County
6440 AMELIA SPRINGS RD	JETERSVILLE VA	23083	37.29602	-78.1012	Non-R	Underservi	Amelia County
6401 BUCKSKIN CREEK RD	JETERSVILLE VA	23083	37.29635	-78.0511	R	Underservi	Amelia County
6401 BUCKSKIN CREEK RD BLDG 2	JETERSVILLE VA	23083	37.29726	-78.0522	R	Underservi	Amelia County
6486 AMELIA SPRINGS RD	JETERSVILLE VA	23083	37.29739	-78.0996	R	Underservi	Amelia County
6600 DRUNKARD RD	JETERSVILLE VA	23083	37.29767	-78.1187	R	Unserved	Amelia County

6430 S GENITO RD	JETERSVILLE VA	23083	37.29771	-78.1974	R	Underservi	Amelia County
7000 DRUNKARD RD	JETERSVILLE VA	23083	37.29824	-78.1271	R	Unserved	Amelia County
6510 AMELIA SPRINGS RD	JETERSVILLE VA	23083	37.29832	-78.1025	R	Underservi	Amelia County
6518 AMELIA SPRINGS RD	JETERSVILLE VA	23083	37.29832	-78.1051	R	Underservi	Amelia County
6516 AMELIA SPRINGS RD	JETERSVILLE VA	23083	37.29868	-78.1039	R	Underservi	Amelia County
6540 AMELIA SPRINGS RD	JETERSVILLE VA	23083	37.29886	-78.1021	R	Underservi	Amelia County
6600 AMELIA SPRINGS RD	JETERSVILLE VA	23083	37.29895	-78.1009	R	Underservi	Amelia County
6441 BUCKSKIN CREEK RD	JETERSVILLE VA	23083	37.299	-78.0535	R	Underservi	Amelia County
6657 BUCKSKIN CREEK RD	JETERSVILLE VA	23083	37.30083	-78.053	R	Underservi	Amelia County
12789 TOWNES LN	AMELIA COU VA	23002	37.30084	-77.9066	R	Underservi	Amelia County
6658 MORRIS LN BLDG 2	JETERSVILLE VA	23083	37.30096	-78.1078	R	Underservi	Amelia County
6442 DENNISVILLE RD	AMELIA COU VA	23002	37.30111	-77.9825	R	Unserved	Amelia County
6732 MILITARY RD	AMELIA COU VA	23002	37.30126	-77.8831	R	Underservi	Amelia County
7015 Military Rd	AMELIA COU VA	23002	37.30223	-77.8739	B	Underservi	Amelia County
19731 POOR HOUSE RD	AMELIA CT HVA	23002	37.30312	-78.0503	R	Underservi	Amelia County
19645 POOR HOUSE RD	AMELIA CT HVA	23002	37.30383	-78.049	R	Underservi	Amelia County
19741 POOR HOUSE RD	AMELIA CT HVA	23002	37.30422	-78.0503	R	Underservi	Amelia County
19641 POOR HOUSE RD	AMELIA CT HVA	23002	37.30444	-78.0492	R	Underservi	Amelia County
19721 POOR HOUSE RD	AMELIA CT HVA	23002	37.3046	-78.0499	R	Underservi	Amelia County
26400 HILLSMAN LN	JETERSVILLE VA	23083	37.3047	-78.216	R	Unserved	Amelia County
19751 POOR HOUSE RD	AMELIA CT HVA	23002	37.30474	-78.0514	R	Underservi	Amelia County
16200 POOR HOUSE RD	AMELIA CT HVA	23002	37.30485	-77.9743	R	Underservi	Amelia County
19821 POOR HOUSE RD	AMELIA CT HVA	23002	37.30521	-78.0524	R	Underservi	Amelia County
19845 POOR HOUSE RD	AMELIA CT HVA	23002	37.30523	-78.0532	R	Underservi	Amelia County
19210 POOR HOUSE RD	AMELIA CT HVA	23002	37.30557	-78.0405	R	Underservi	Amelia County
16341 POOR HOUSE RD	AMELIA CT HVA	23002	37.30605	-77.9783	R	Underservi	Amelia County
7154 MILITARY RD	AMELIA COU VA	23002	37.30623	-77.8924	R	Underservi	Amelia County
16245 POOR HOUSE RD	AMELIA CT HVA	23002	37.30636	-77.9789	R	Underservi	Amelia County
16255 POOR HOUSE RD	AMELIA CT HVA	23002	37.30675	-77.9797	R	Underservi	Amelia County
16441 POOR HOUSE RD	AMELIA CT HVA	23002	37.30677	-77.9825	R	Underservi	Amelia County
16239 POOR HOUSE RD	AMELIA COU VA	23002	37.30722	-77.976	B	Unserved	Amelia County
16461 POOR HOUSE RD	AMELIA CT HVA	23002	37.3074	-77.9832	R	Underservi	Amelia County
14715 FIVE FORKS RD	AMELIA CT HVA	23002	37.30785	-77.9501	R	Unserved	Amelia County
16400 POOR HOUSE RD	AMELIA CT HVA	23002	37.30854	-77.9832	R	Underservi	Amelia County

16800 POOR HOUSE RD	AMELIA CT HVA	23002	37.30888	-77.9876	R	Underservi	Amelia County
18673 POOR HOUSE RD	AMELIA COU VA	23002	37.30941	-78.0285	R	Underservi	Amelia County
16780 POOR HOUSE RD	AMELIA CT HVA	23002	37.30952	-77.9863	R	Underservi	Amelia County
7211 DENNISVILLE RD	AMELIA CT HVA	23002	37.30971	-77.9964	R	Underservi	Amelia County
19040 POOR HOUSE RD	AMELIA CT HVA	23002	37.30987	-78.0363	R	Underservi	Amelia County
20360 MAPLEWOOD RD	JETERSVILLE VA	23083	37.30998	-78.0622	B	Unserved	Amelia County
16940 POOR HOUSE RD	AMELIA CT HVA	23002	37.31011	-77.9925	R	Underservi	Amelia County
7604 STONEWALL DR	AMELIA COU VA	23002	37.31034	-77.8684	B	Unserved	Amelia County
7215 DENNISVILLE RD	AMELIA CT HVA	23002	37.31092	-77.9944	R	Underservi	Amelia County
7454 MILITARY RD	AMELIA COU VA	23002	37.31154	-77.8906	R	Unserved	Amelia County
15101 FIVE FORKS RD	AMELIA CT HVA	23002	37.31163	-77.9557	R	Unserved	Amelia County
14120 FIVE FORKS RD	AMELIA CT HVA	23002	37.31167	-77.933	R	Underservi	Amelia County
14100 FIVE FORKS RD	AMELIA CT HVA	23002	37.312	-77.9326	R	Underservi	Amelia County
17001 HALL RD	AMELIA CT HVA	23002	37.3129	-77.9939	R	Underservi	Amelia County
7150 RICHMOND RD BLDG 2	AMELIA CT HVA	23002	37.31295	-77.8197	R	Underservi	Amelia County
7521 S GENITO RD	JETERSVILLE VA	23083	37.31316	-78.1874	R	Underservi	Amelia County
13730 FIVE FORKS RD	AMELIA CT HVA	23002	37.31363	-77.9252	R	Underservi	Amelia County
16901 HALL RD	AMELIA CT HVA	23002	37.31375	-77.9928	R	Underservi	Amelia County
13092 FIVE FORKS RD	AMELIA CT HVA	23002	37.31377	-77.9124	R	Underservi	Amelia County
13750 FIVE FORKS RD	AMELIA CT HVA	23002	37.31397	-77.9259	R	Underservi	Amelia County
7500 CHEATHAMS RD	AMELIA CT HVA	23002	37.31397	-77.9249	R	Underservi	Amelia County
13770 FIVE FORKS RD	AMELIA CT HVA	23002	37.31398	-77.9259	R	Underservi	Amelia County
14200 FIVE FORKS RD	AMELIA CT HVA	23002	37.31421	-77.9334	R	Underservi	Amelia County
7480 CHEATHAMS RD	AMELIA CT HVA	23002	37.3143	-77.9234	R	Underservi	Amelia County
13104 FIVE FORKS RD	AMELIA CT HVA	23002	37.31444	-77.9116	R	Underservi	Amelia County
19514 MAPLEWOOD RD BLDG 3	AMELIA COU VA	23002	37.3148	-78.0408	R	Unserved	Amelia County
13090 FIVE FORKS RD	AMELIA CT HVA	23002	37.31491	-77.9148	R	Underservi	Amelia County
7560 CHEATHAMS RD	AMELIA COU VA	23002	37.31495	-77.9247	R	Underservi	Amelia County
13100 FIVE FORKS RD	AMELIA CT HVA	23002	37.31506	-77.9123	R	Underservi	Amelia County
19514 MAPLEWOOD RD BLDG 2	AMELIA COU VA	23002	37.31526	-78.0408	R	Unserved	Amelia County
11801 BEVILS BRIDGE RD	AMELIA CT HVA	23002	37.31579	-77.8858	R	Underservi	Amelia County
13106 FIVE FORKS RD	AMELIA CT HVA	23002	37.31648	-77.9125	R	Underservi	Amelia County
11800 BEVILS BRIDGE RD	AMELIA CT HVA	23002	37.31649	-77.8858	R	Underservi	Amelia County
7721 CHEATHAMS RD	AMELIA COU VA	23002	37.31654	-77.9173	R	Underservi	Amelia County

7631 MILITARY RD	AMELIA CT HVA	23002	37.31676	-77.8897	R	Underservi	Amelia County
14220 FIVE FORKS RD	AMELIA CT HVA	23002	37.31707	-77.9304	R	Underservi	Amelia County
7740 CHEATHAMS RD	AMELIA CT HVA	23002	37.31714	-77.9258	R	Underservi	Amelia County
13108 FIVE FORKS RD	AMELIA CT HVA	23002	37.31764	-77.914	R	Underservi	Amelia County
24841 St James Rd	JETERSVILLE VA	23083	37.3181	-78.1565	R	Unserved	Amelia County
7751 CHEATHAMS RD	AMELIA CT HVA	23002	37.31829	-77.9236	R	Underservi	Amelia County
8785 BEVILS BRIDGE RD	AMELIA COUVA	23002	37.31835	-77.8091	R	Underservi	Amelia County
12020 BEVILS BRIDGE RD	AMELIA CT HVA	23002	37.31837	-77.8902	R	Underservi	Amelia County
9903 BEVILS BRIDGE RD	AMELIA CT HVA	23002	37.31847	-77.8461	R	Underservi	Amelia County
9621 BEVILS BRIDGE RD	AMELIA CT HVA	23002	37.31856	-77.8412	R	Unserved	Amelia County
7808 CHEATHAMS RD	AMELIA CT HVA	23002	37.3189	-77.9278	R	Underservi	Amelia County
7841 MILITARY RD	AMELIA CT HVA	23002	37.31908	-77.89	R	Underservi	Amelia County
15141 FIVE FORKS RD	AMELIA CT HVA	23002	37.31913	-77.9552	R	Underservi	Amelia County
9601 BEVILS BRIDGE RD	AMELIA CT HVA	23002	37.31934	-77.8402	R	Underservi	Amelia County
7890 PEMBELTON DR	AMELIA CT HVA	23002	37.31948	-77.9637	R	Underservi	Amelia County
7931 PEMBELTON DR	AMELIA CT HVA	23002	37.31971	-77.9619	R	Underservi	Amelia County
7831 CHEATHAMS RD	AMELIA CT HVA	23002	37.31976	-77.9263	R	Underservi	Amelia County
7861 MILITARY RD	AMELIA CT HVA	23002	37.31977	-77.8899	R	Underservi	Amelia County
7900 PINE LN	AMELIA COUVA	23002	37.32013	-77.9107	R	Underservi	Amelia County
7920 PEMBELTON DR	AMELIA CT HVA	23002	37.32014	-77.9634	R	Underservi	Amelia County
7905 MILITARY RD	AMELIA CT HVA	23002	37.32047	-77.8876	R	Underservi	Amelia County
8940 BEVILS BRIDGE RD	AMELIA CT HVA	23002	37.32056	-77.8258	R	Unserved	Amelia County
8051 PEMBELTON DR	AMELIA CT HVA	23002	37.32126	-77.9613	R	Underservi	Amelia County
8160 PEMBELTON DR	AMELIA CT HVA	23002	37.32197	-77.9623	R	Underservi	Amelia County
8301 MOUNT ZION RD BLDG 2	JETERSVILLE VA	23083	37.32254	-78.0593	R	Unserved	Amelia County
7990 DENNISVILLE RD	AMELIA COUVA	23002	37.32312	-77.9908	R	Underservi	Amelia County
14916 FIVE FORKS RD	AMELIA CT HVA	23002	37.32323	-77.9488	R	Unserved	Amelia County
23491 ST JAMES RD	JETERSVILLE VA	23083	37.32341	-78.1287	R	Unserved	Amelia County
8300 JAMESTOWN RD	RICE VA	23966	37.32346	-78.2173	R	Underservi	Amelia County
9910 BEVILS BRIDGE RD	AMELIA CT HVA	23002	37.32383	-77.847	R	Underservi	Amelia County
8250 JAMESTOWN RD	RICE VA	23966	37.32427	-78.2165	R	Underservi	Amelia County
8205 MILITARY RD	AMELIA CT HVA	23002	37.3244	-77.8876	R	Underservi	Amelia County
8190 HIDDEN VALLEY CT BLDG 2	AMELIA CT HVA	23002	37.32481	-77.9011	R	Underservi	Amelia County
15402 FIVE FORKS RD	AMELIA COUVA	23002	37.32493	-77.9578	R	Underservi	Amelia County

8500 JAMESTOWN RD	RICE	VA	23966	37.32536	-78.2231	R	Underserv	Amelia County
8384 S GENITO RD	JETERSVILLE	VA	23083	37.32545	-78.1627	R	Underserv	Amelia County
8641 JAMESTOWN RD	RICE	VA	23966	37.32586	-78.2258	R	Underserv	Amelia County
16479 FIVE FORKS RD	AMELIA COU	VA	23002	37.326	-77.9835	R	Underserv	Amelia County
41 DOVE DR BLDG 2	RICE	VA	23966	37.32632	-78.2192	R	Underserv	Amelia County
15430 FIVE FORKS RD	AMELIA COU	VA	23002	37.32646	-77.9599	R	Unserved	Amelia County
16481 FIVE FORKS RD	AMELIA COU	VA	23002	37.32711	-77.9825	B	Unserved	Amelia County
22796 ST JAMES RD	JETERSVILLE	VA	23083	37.32752	-78.112	R	Unserved	Amelia County
9159 Bevils Bridge Rd	AMELIA COU	VA	23002	37.32767	-77.8298	R	Unserved	Amelia County
8282 S GENITO RD	JETERSVILLE	VA	23083	37.32771	-78.1741	R	Underserv	Amelia County
22622 SAINT JAMES RD	JETERSVILLE	VA	23083	37.3282	-78.1189	R	Unserved	Amelia County
15432 FIVE FORKS RD	AMELIA CT H	VA	23002	37.32834	-77.959	R	Underserv	Amelia County
18105 WHITAKER RD	AMELIA COU	VA	23002	37.32957	-78.0146	B	Unserved	Amelia County
25611 E SAYLERS CREEK RD	JETERSVILLE	VA	23083	37.32984	-78.1762	R	Underserv	Amelia County
8870 JAMESTOWN RD	RICE	VA	23966	37.32994	-78.2294	R	Underserv	Amelia County
8900 JAMESTOWN RD	RICE	VA	23966	37.33003	-78.2303	R	Underserv	Amelia County
9000 JAMESTOWN RD	RICE	VA	23966	37.33027	-78.2321	R	Underserv	Amelia County
8930 JAMESTOWN RD	RICE	VA	23966	37.33049	-78.2307	R	Underserv	Amelia County
9031 JAMESTOWN RD BLDG 2	RICE	VA	23966	37.33067	-78.2325	R	Underserv	Amelia County
10401 LOCUST DALE LN	AMELIA COU	VA	23002	37.33088	-77.8534	R	Unserved	Amelia County
8406 SAYLERS CREEK RD	RICE	VA	23966	37.33091	-78.2116	R	Underserv	Amelia County
9050 JAMESTOWN RD	RICE	VA	23966	37.33114	-78.233	R	Underserv	Amelia County
8678 MILITARY RD BLDG 2	AMELIA COU	VA	23002	37.33123	-77.8798	R	Unserved	Amelia County
26231 E SAYLERS CREEK RD	JETERSVILLE	VA	23083	37.33194	-78.1799	R	Underserv	Amelia County
26131 E SAYLERS CREEK RD	JETERSVILLE	VA	23083	37.33267	-78.1839	R	Underserv	Amelia County
14910 FIVE FORKS RD	AMELIA CT H	VA	23002	37.333	-77.945	R	Underserv	Amelia County
8675 CROWDER ST	AMELIA COU	VA	23002	37.33332	-77.9955	R	Unserved	Amelia County
18461 WHITAKER RD	AMELIA COU	VA	23002	37.33383	-78.0214	Non-R	Unserved	Amelia County
8773 CROWDER ST	AMELIA COU	VA	23002	37.33386	-77.9926	B	Underserv	Amelia County
25920 E SAYLERS CREEK RD	JETERSVILLE	VA	23083	37.33411	-78.1789	R	Underserv	Amelia County
8793 CROWDER ST BLDG 2	AMELIA COU	VA	23002	37.33429	-77.9938	B	Unserved	Amelia County
8577 CROWDER ST	AMELIA COU	VA	23002	37.33431	-77.9969	B	Unserved	Amelia County
8679 CROWDER ST BLDG 2	AMELIA COU	VA	23002	37.33438	-77.9944	R	Unserved	Amelia County
8669 CROWDER ST BLDG 2	AMELIA COU	VA	23002	37.3345	-77.9997	B	Unserved	Amelia County

8673 CROWDER ST	AMELIA COU VA	23002	37.33451	-77.9943	R	Unserved	Amelia County
8708 S GENITO RD	JETERSVILLE VA	23083	37.33455	-78.1615	R	Underservi	Amelia County
8673 CROWDER ST BLDG 2	AMELIA COU VA	23002	37.33456	-77.9944	B	Unserved	Amelia County
8740 E BUNKER HILL RD	RICE VA	23966	37.33469	-78.2022	R	Underservi	Amelia County
27125 OAK VIEW DR	RICE VA	23966	37.33502	-78.2074	R	Underservi	Amelia County
8750 N FIVE FORKS RD	AMELIA CT HVA	23002	37.33513	-77.9807	R	Underservi	Amelia County
8511 Cheathams Rd	AMELIA COU VA	23002	37.33534	-77.9116	R	Unserved	Amelia County
8770 N FIVE FORKS RD	AMELIA CT HVA	23002	37.33543	-77.9803	R	Underservi	Amelia County
8856 GREEN ST	AMELIA COU VA	23002	37.33566	-77.9772	R	Underservi	Amelia County
27695 OAK VIEW DR	RICE VA	23966	37.33648	-78.2148	R	Underservi	Amelia County
12642 BUTLERS RD	AMELIA COU VA	23002	37.33657	-77.9057	R	Unserved	Amelia County
27705 OAK VIEW DR	RICE VA	23966	37.33722	-78.2161	R	Underservi	Amelia County
17958 PATRICK HENRY HWY	AMELIA COU VA	23002	37.33727	-78.0119	B	Unserved	Amelia County
8906 S AMELIA AVE	AMELIA COU VA	23002	37.33756	-78.0233	B	Underservi	Amelia County
27725 OAK VIEW DR	RICE VA	23966	37.33757	-78.2171	R	Underservi	Amelia County
27715 OAK VIEW DR	RICE VA	23966	37.33775	-78.2157	R	Underservi	Amelia County
8975 MILITARY RD	AMELIA CT HVA	23002	37.33831	-77.881	R	Underservi	Amelia County
8438 S AMELIA AVE	AMELIA COU VA	23002	37.33835	-78.0211	B	Underservi	Amelia County
8931 S GENITO RD	JETERSVILLE VA	23083	37.33835	-78.1594	R	Underservi	Amelia County
27745 OAK VIEW DR	RICE VA	23966	37.33876	-78.2157	R	Underservi	Amelia County
16975 GOODES BRIDGE RD	AMELIA COU VA	23002	37.33917	-77.9921	B	Unserved	Amelia County
15721 DUNN ST	AMELIA COU VA	23002	37.33931	-77.9665	R	Underservi	Amelia County
9110 S GENITO RD	JETERSVILLE VA	23083	37.33964	-78.1606	R	Underservi	Amelia County
15941 RAVENCREST CT	AMELIA CT HVA	23002	37.34008	-77.9708	R	Underservi	Amelia County
9110 S GENITO RD BLDG 2	JETERSVILLE VA	23083	37.34051	-78.1616	R	Underservi	Amelia County
27775 OAK VIEW DR	RICE VA	23966	37.3406	-78.2178	R	Underservi	Amelia County
9151 MILITARY RD	AMELIA CT HVA	23002	37.34092	-77.8814	R	Underservi	Amelia County
12340 BUTLERS RD	AMELIA CT HVA	23002	37.34124	-77.8989	R	Underservi	Amelia County
16226 CHURCH ST	AMELIA COU VA	23002	37.34133	-77.9746	R	Underservi	Amelia County
12320 BUTLERS RD	AMELIA CT HVA	23002	37.34146	-77.898	R	Underservi	Amelia County
11580 LOCUST DALE LN	AMELIA COU VA	23002	37.34167	-77.8812	R	Underservi	Amelia County
9000 OAK FOREST DR	AMELIA CT HVA	23002	37.34175	-77.8996	R	Underservi	Amelia County
11601 LOCUST DALE LN	AMELIA CT HVA	23002	37.34179	-77.8815	R	Underservi	Amelia County
12600 CHURCH ST	AMELIA CT HVA	23002	37.34183	-77.9763	R	Underservi	Amelia County

11421 LOCUST DALE LN	AMELIA CT HVA	23002	37.34185	-77.8784	R	Underservi	Amelia County
12309 RED OAK LN	AMELIA CT HVA	23002	37.34186	-77.8967	R	Underservi	Amelia County
12301 RED OAK LN	AMELIA CT HVA	23002	37.34196	-77.8958	R	Underservi	Amelia County
12321 RED OAK LN	AMELIA CT HVA	23002	37.342	-77.8973	R	Underservi	Amelia County
9303 W BUNKER HILL RD BLDG 2	RICE VA	23966	37.34201	-78.2332	R	Unserved	Amelia County
11411 LOCUST DALE LN	AMELIA CT HVA	23002	37.34212	-77.8772	R	Underservi	Amelia County
9010 OAK FOREST DR	AMELIA CT HVA	23002	37.34219	-77.8991	R	Underservi	Amelia County
11321 LOCUST DALE LN	AMELIA CT HVA	23002	37.34234	-77.8755	R	Underservi	Amelia County
11585 LOCUST DALE LN	AMELIA CT HVA	23002	37.34236	-77.8815	R	Underservi	Amelia County
9311 W BUNKER HILL RD	RICE VA	23966	37.34243	-78.2309	R	Unserved	Amelia County
12310 RED OAK LN	AMELIA CT HVA	23002	37.34246	-77.8955	R	Underservi	Amelia County
11291 LOCUST DALE LN	AMELIA CT HVA	23002	37.34248	-77.8747	R	Underservi	Amelia County
9011 OAK FOREST DR	AMELIA CT HVA	23002	37.34255	-77.9002	R	Underservi	Amelia County
9034 OAK FOREST DR	AMELIA CT HVA	23002	37.34262	-77.8988	R	Underservi	Amelia County
12395 RED OAK LN	AMELIA CT HVA	23002	37.34287	-77.898	R	Underservi	Amelia County
12316 RED OAK LN	AMELIA CT HVA	23002	37.34293	-77.8966	R	Underservi	Amelia County
US 360	JETERSVILLE VA	23083	37.34308	-78.0933	R	Unserved	Amelia County
11550 LOCUST DALE LN BLDG 2	AMELIA CT HVA	23002	37.34316	-77.8798	R	Underservi	Amelia County
9029 OAK FOREST DR	AMELIA CT HVA	23002	37.34325	-77.9001	R	Underservi	Amelia County
9041 OAK FOREST DR	AMELIA CT HVA	23002	37.34363	-77.8997	R	Underservi	Amelia County
12400 RED OAK LN	AMELIA CT HVA	23002	37.34367	-77.8979	R	Underservi	Amelia County
12303 WHITE OAK LN	AMELIA CT HVA	23002	37.34379	-77.8953	R	Underservi	Amelia County
12311 WHITE OAK LN	AMELIA CT HVA	23002	37.34382	-77.8961	R	Underservi	Amelia County
9065 OAK FOREST DR	AMELIA CT HVA	23002	37.34408	-77.8993	R	Underservi	Amelia County
12353 WHITE OAK LN	AMELIA CT HVA	23002	37.34415	-77.8968	R	Underservi	Amelia County
12312 WHITE OAK LN	AMELIA CT HVA	23002	37.34433	-77.8951	R	Underservi	Amelia County
9081 OAK FOREST DR	AMELIA CT HVA	23002	37.34454	-77.8988	R	Underservi	Amelia County
12380 WHITE OAK LN	AMELIA CT HVA	23002	37.34467	-77.8959	R	Underservi	Amelia County
9093 OAK FOREST DR	AMELIA CT HVA	23002	37.345	-77.8985	R	Underservi	Amelia County
10011 OAK FOREST DR	AMELIA CT HVA	23002	37.34545	-77.8981	R	Underservi	Amelia County
10050 OAK FOREST DR	AMELIA CT HVA	23002	37.34554	-77.8959	R	Underservi	Amelia County
9321 E BUNKER HILL RD	RICE VA	23966	37.34571	-78.2042	R	Unserved	Amelia County
16132 GOODES BRIDGE RD BLDG 2	AMELIA COU VA	23002	37.3459	-77.9745	R	Underservi	Amelia County
16132 GOODES BRIDGE RD	AMELIA COU VA	23002	37.34601	-77.9746	R	Underservi	Amelia County

10025 OAK FOREST DR	AMELIA CT HVA	23002	37.34602	-77.8976	R	Underservi	Amelia County
10035 OAK FOREST DR	AMELIA CT HVA	23002	37.3462	-77.8968	R	Underservi	Amelia County
9337 IRIS WAY	AMELIA COU VA	23002	37.34646	-78.0001	R	Underservi	Amelia County
9930 E BUNKER HILL RD	RICE VA	23966	37.34682	-78.216	R	Unserved	Amelia County
9501 W BUNKER HILL RD	RICE VA	23966	37.34691	-78.2307	R	Unserved	Amelia County
8046 S AMELIA AVE	AMELIA COU VA	23002	37.34846	-78.0099	R	Unserved	Amelia County
19521 HARRISONS RD	JETERSVILLE VA	23083	37.34915	-78.0468	R	Underservi	Amelia County
9601 W BUNKER HILL RD	RICE VA	23966	37.3492	-78.2303	R	Unserved	Amelia County
9451 W BUNKER HILL RD	RICE VA	23966	37.3503	-78.2287	R	Unserved	Amelia County
9737 S GENITO RD	AMELIA CT HVA	23002	37.35077	-78.1528	R	Underservi	Amelia County
9717 W BUNKER HILL RD	RICE VA	23966	37.35087	-78.2307	R	Underservi	Amelia County
9621 REED ROCK RD	AMELIA CT HVA	23002	37.35112	-78.1652	B	Underservi	Amelia County
9801 W BUNKER HILL RD	RICE VA	23966	37.35156	-78.2318	R	Underservi	Amelia County
12201 PIN OAK LOOP	AMELIA CT HVA	23002	37.35168	-77.8898	R	Underservi	Amelia County
8156 S AMELIA AVE	AMELIA COU VA	23002	37.35174	-78.0097	R	Unserved	Amelia County
9757 W BUNKER HILL RD	RICE VA	23966	37.3526	-78.2316	R	Underservi	Amelia County
9821 AMELIA SPRINGS RD	JETERSVILLE VA	23083	37.35283	-78.1092	R	Underservi	Amelia County
12361 LOBLOLLY DR	AMELIA CT HVA	23002	37.35323	-77.8976	R	Underservi	Amelia County
12401 LOBLOLLY DR	AMELIA CT HVA	23002	37.35362	-77.8984	R	Underservi	Amelia County
9852 CHEATHAMS RD	AMELIA COU VA	23002	37.35396	-77.9339	R	Underservi	Amelia County
12421 LOBLOLLY DR	AMELIA CT HVA	23002	37.3542	-77.8989	R	Underservi	Amelia County
15810 GOODES BRIDGE RD	AMELIA COU VA	23002	37.35436	-77.968	R	Underservi	Amelia County
9890 MOREFIELD MEADOWS DR	AMELIA COU VA	23002	37.35453	-77.9205	B	Unserved	Amelia County
15840 GOODES BRIDGE RD	AMELIA COU VA	23002	37.3547	-77.9679	R	Underservi	Amelia County
12390 LOBLOLLY DR	AMELIA CT HVA	23002	37.35484	-77.8972	R	Underservi	Amelia County
19644 IRISH CT	JETERSVILLE VA	23083	37.35496	-78.0447	R	Underservi	Amelia County
10011 LOBLOLLY TER	AMELIA CT HVA	23002	37.35506	-77.8939	R	Underservi	Amelia County
9900 PRIDESVILLE RD BLDG 2	AMELIA CT HVA	23002	37.35557	-78.0002	R	Underservi	Amelia County
19464 OAKWOOD LN	JETERSVILLE VA	23083	37.35594	-78.0399	R	Underservi	Amelia County
10010 LOBLOLLY TER	AMELIA CT HVA	23002	37.35596	-77.8942	R	Underservi	Amelia County
12490 LOBLOLLY DR	AMELIA CT HVA	23002	37.35607	-77.8989	R	Underservi	Amelia County
10000 LOBLOLLY TER	AMELIA CT HVA	23002	37.35623	-77.8959	R	Underservi	Amelia County
10051 OLD RIVER DR	AMELIA CT HVA	23002	37.35633	-77.9514	B	Unserved	Amelia County
10081 LOBLOLLY CT	AMELIA CT HVA	23002	37.35635	-77.897	R	Underservi	Amelia County

10041 W BUNKER HILL RD	RICE VA	23966	37.35664	-78.231	R	Underservi	Amelia County
12520 LOBLOLLY DR	AMELIA CT HVA	23002	37.35667	-77.8996	R	Underservi	Amelia County
12551 LOBLOLLY DR	AMELIA CT HVA	23002	37.35695	-77.9016	R	Underservi	Amelia County
13401 BUTLERS RD BLDG 2	AMELIA CT HVA	23002	37.35698	-77.9181	R	Underservi	Amelia County
11368 PATRICK HENRY HWY	AMELIA COU VA	23002	37.35725	-77.8758	B	Underservi	Amelia County
10120 S REDFIELD DR	AMELIA CT HVA	23002	37.35768	-77.8924	R	Underservi	Amelia County
24430 JOHNSON RD	JETERSVILLE VA	23083	37.35769	-78.1529	R	Underservi	Amelia County
12550 LOBLOLLY DR	AMELIA CT HVA	23002	37.35775	-77.9016	R	Underservi	Amelia County
24480 JOHNSON RD	JETERSVILLE VA	23083	37.35781	-78.1548	R	Underservi	Amelia County
10354 MOUNT ZION RD	JETERSVILLE VA	23083	37.35789	-78.048	R	Unserved	Amelia County
10101 S GENITO RD	AMELIA CT HVA	23002	37.35834	-78.1551	R	Underservi	Amelia County
24410 JOHNSON RD	JETERSVILLE VA	23083	37.35834	-78.152	R	Underservi	Amelia County
24280 JOHNSON RD	JETERSVILLE VA	23083	37.35842	-78.1499	R	Underservi	Amelia County
24240 JOHNSON RD	JETERSVILLE VA	23083	37.35885	-78.1488	R	Underservi	Amelia County
10151 S GENITO RD	AMELIA CT HVA	23002	37.35925	-78.1541	R	Underservi	Amelia County
10148 SUPERIOR WAY	AMELIA COU VA	23002	37.35948	-77.96	B	Underservi	Amelia County
10290 REED ROCK RD	AMELIA CT HVA	23002	37.3595	-78.1746	R	Underservi	Amelia County
10181 S GENITO RD	AMELIA COU VA	23002	37.35983	-78.155	R	Underservi	Amelia County
24300 JOHNSON RD	JETERSVILLE VA	23083	37.3602	-78.1505	R	Underservi	Amelia County
10181 S GENITO RD	AMELIA CT HVA	23002	37.36023	-78.1547	R	Underservi	Amelia County
15577 ELM COTTAGE RD	AMELIA COU VA	23002	37.3608	-77.9642	R	Underservi	Amelia County
24260 JOHNSON RD	JETERSVILLE VA	23083	37.36083	-78.1486	R	Underservi	Amelia County
10221 S GENITO RD	AMELIA CT HVA	23002	37.36101	-78.1549	R	Underservi	Amelia County
10250 REED ROCK RD	AMELIA COU VA	23002	37.36101	-78.1714	R	Unserved	Amelia County
13400 BUTLERS RD	AMELIA CT HVA	23002	37.36142	-77.9132	R	Unserved	Amelia County
10400 E BUNKER HILL RD	RICE VA	23966	37.36149	-78.2161	R	Underservi	Amelia County
10421 S GENITO RD BLDG 2	AMELIA CT HVA	23002	37.36189	-78.1554	R	Underservi	Amelia County
14844 PATRICK HENRY HWY	AMELIA COU VA	23002	37.36259	-77.9453	B	Underservi	Amelia County
19849 DOGWOOD TRL	JETERSVILLE VA	23083	37.3634	-78.0551	R	Unserved	Amelia County
20368 CHERRY ROW LN	JETERSVILLE VA	23083	37.36354	-78.0762	R	Underservi	Amelia County
13550 BUTLERS RD BLDG 2	AMELIA CT HVA	23002	37.36437	-77.9215	R	Underservi	Amelia County
14748 ELM COTTAGE RD	AMELIA COU VA	23002	37.36564	-77.9481	R	Underservi	Amelia County
12641 PATRICK HENRY HWY	AMELIA CT HVA	23002	37.36616	-77.9043	R	Underservi	Amelia County
10770 CHRISTOPHER LN BLDG 2	AMELIA CT HVA	23002	37.36645	-78.0071	R	Unserved	Amelia County

10681 AMELIA SPRINGS RD	JETERSVILLE VA	23083	37.36806	-78.111	R	Unserved	Amelia County
10900 E BUNKER HILL RD	RICE VA	23966	37.37014	-78.2155	R	Underservi	Amelia County
21331 ROCKY FORD RD	JETERSVILLE VA	23083	37.37124	-78.0835	R	Underservi	Amelia County
21383 ROCKY FORD RD	JETERSVILLE VA	23083	37.37172	-78.0856	R	Underservi	Amelia County
10660 REED ROCK RD BLDG 2	AMELIA CT HVA	23002	37.37203	-78.1851	B	Underservi	Amelia County
26661 BELL RD	AMELIA COU VA	23002	37.37217	-78.1947	R	Underservi	Amelia County
24699 PRICE DR	AMELIA COU VA	23002	37.37252	-78.1532	R	Underservi	Amelia County
24384 GENITO RD	JETERSVILLE VA	23083	37.37297	-78.1446	R	Underservi	Amelia County
11152 WINTERHAM RD BLDG 2	AMELIA CT HVA	23002	37.37331	-77.9565	R	Unserved	Amelia County
11152 WINTERHAM RD	AMELIA CT HVA	23002	37.3734	-77.9587	R	Unserved	Amelia County
11001 RODOPHIL RD BLDG 2	AMELIA CT HVA	23002	37.37381	-78.1593	R	Unserved	Amelia County
18333 W PRIDESVILLE RD	JETERSVILLE VA	23083	37.37426	-78.0171	R	Underservi	Amelia County
21460 ROCKY FORD RD	JETERSVILLE VA	23083	37.37491	-78.0864	R	Underservi	Amelia County
10672 WHIPPOORWILL LN	AMELIA COU VA	23002	37.37502	-77.9019	R	Underservi	Amelia County
11230 HUNTINGTON CHURCH LN BL	AMELIA CT HVA	23002	37.37577	-78.0394	R	Unserved	Amelia County
26921 BELL RD	AMELIA CT HVA	23002	37.37591	-78.2018	R	Underservi	Amelia County
20950 ROCKY FORD RD	JETERSVILLE VA	23083	37.37595	-78.0777	R	Unserved	Amelia County
24650 PATTEN LN	AMELIA CT HVA	23002	37.37601	-78.1538	R	Underservi	Amelia County
3100 ESNORA LN	CHURCH RO/VA	23833	37.3763	-77.9178	R	Underservi	Amelia County
10502 WHIPPOORWILL LN	AMELIA COU VA	23002	37.37633	-77.9016	R	Underservi	Amelia County
11300 WINTERHAM RD BLDG 2	AMELIA CT HVA	23002	37.377	-77.9625	R	Unserved	Amelia County
22941 JOHNSON RD BLDG 2	JETERSVILLE VA	23083	37.37736	-78.1408	R	Underservi	Amelia County
24107 GENITO RD	AMELIA CT HVA	23002	37.3775	-78.1404	R	Underservi	Amelia County
11401 GRUB HILL CHURCH RD	AMELIA CT HVA	23002	37.37808	-77.975	R	Unserved	Amelia County
21720 ROCKY FORD RD	JETERSVILLE VA	23083	37.37816	-78.092	R	Underservi	Amelia County
24101 GENITO RD	AMELIA CT HVA	23002	37.37826	-78.1396	R	Underservi	Amelia County
20660 ROCKY FORD RD	JETERSVILLE VA	23083	37.37829	-78.0697	R	Underservi	Amelia County
24120 GENITO RD	AMELIA CT HVA	23002	37.379	-78.1414	R	Underservi	Amelia County
23800 GENITO RD	AMELIA CT HVA	23002	37.37977	-78.1338	R	Underservi	Amelia County
11351 REED ROCK RD	AMELIA CT HVA	23002	37.38049	-78.1844	B	Underservi	Amelia County
11466 AMELIA SPRINGS RD	JETERSVILLE VA	23083	37.38052	-78.1272	B	Underservi	Amelia County
22887 ROCKY FORD RD	JETERSVILLE VA	23083	37.38435	-78.1177	R	Underservi	Amelia County
17750 EGGLESTETTON RD	AMELIA CT HVA	23002	37.38604	-78.0031	R	Underservi	Amelia County
23430 GENITO RD	AMELIA COU VA	23002	37.38619	-78.124	R	Underservi	Amelia County

23220 GENITO RD	JETERSVILLE VA	23083	37.38643	-78.1207	R	Underservi	Amelia County
12071 N LODORE RD BLDG 2	AMELIA CT HVA	23002	37.39052	-77.9494	R	Unserved	Amelia County
17430 EGGLESTETTON RD BLDG 2	AMELIA CT HVA	23002	37.39082	-78.0008	R	Underservi	Amelia County
22960 GENITO RD	AMELIA CT HVA	23002	37.39121	-78.1191	R	Underservi	Amelia County
22920 GENITO RD	AMELIA CT HVA	23002	37.39138	-78.118	R	Underservi	Amelia County
22880 GENITO RD	AMELIA CT HVA	23002	37.39184	-78.1163	R	Underservi	Amelia County
12141 FOWLKES BRIDGE RD	AMELIA CT HVA	23002	37.39186	-78.1213	R	Underservi	Amelia County
22850 GENITO RD	AMELIA CT HVA	23002	37.39191	-78.1154	R	Underservi	Amelia County
12200 FOWLKES BRIDGE RD	AMELIA CT HVA	23002	37.39208	-78.1226	R	Underservi	Amelia County
22830 GENITO RD	AMELIA CT HVA	23002	37.3922	-78.1143	R	Underservi	Amelia County
14650 LODORE RD	AMELIA COU VA	23002	37.39229	-77.9395	B	Unserved	Amelia County
22800 GENITO RD	AMELIA CT HVA	23002	37.39249	-78.1136	R	Underservi	Amelia County
12151 FOWLKES BRIDGE RD	AMELIA COU VA	23002	37.39257	-78.1218	R	Underservi	Amelia County
12145 FOWLKES BRIDGE RD	AMELIA CT HVA	23002	37.39263	-78.1209	R	Underservi	Amelia County
22740 GENITO RD	AMELIA CT HVA	23002	37.39269	-78.1128	R	Underservi	Amelia County
12211 FOWLKES BRIDGE RD	AMELIA CT HVA	23002	37.39306	-78.1219	R	Underservi	Amelia County
22720 GENITO RD	AMELIA CT HVA	23002	37.39307	-78.1123	R	Underservi	Amelia County
12280 SHADY LN	AMELIA CT HVA	23002	37.3935	-78.1141	R	Underservi	Amelia County
22640 GENITO RD	AMELIA CT HVA	23002	37.3935	-78.1118	R	Underservi	Amelia County
22882 GENITO RD	AMELIA COU VA	23002	37.3936	-78.0954	R	Unserved	Amelia County
22530 GENITO RD	AMELIA CT HVA	23002	37.39368	-78.1095	R	Underservi	Amelia County
22630 GENITO RD	AMELIA CT HVA	23002	37.39379	-78.111	R	Underservi	Amelia County
22560 GENITO RD	AMELIA CT HVA	23002	37.39389	-78.1084	R	Underservi	Amelia County
22474 GENITO RD BLDG 2	AMELIA CT HVA	23002	37.39411	-78.1066	R	Underservi	Amelia County
14541 BENT CREEK RD BLDG 2	AMELIA CT HVA	23002	37.39442	-78.1145	R	Underservi	Amelia County
12345 SHADY LN	AMELIA CT HVA	23002	37.39443	-78.1122	R	Underservi	Amelia County
22620 GENITO RD	AMELIA CT HVA	23002	37.39446	-78.1097	R	Underservi	Amelia County
22375 GENITO RD	AMELIA CT HVA	23002	37.39457	-78.1035	R	Underservi	Amelia County
22390 GENITO RD	AMELIA CT HVA	23002	37.39477	-78.105	R	Underservi	Amelia County
12331 FOWLKES BRIDGE RD	AMELIA CT HVA	23002	37.39478	-78.1226	R	Underservi	Amelia County
22474 GENITO RD	AMELIA CT HVA	23002	37.3952	-78.1086	R	Underservi	Amelia County
16776 EGGLESTETTON RD	AMELIA COU VA	23002	37.39522	-77.9883	B	Underservi	Amelia County
12401 SHADY LN	AMELIA CT HVA	23002	37.39529	-78.112	R	Underservi	Amelia County
12424 SHADY LN	AMELIA CT HVA	23002	37.39563	-78.1137	R	Underservi	Amelia County

22240 GENITO RD BLDG 2	AMELIA CT HVA	23002	37.3958	-78.1023	R	Underservi	Amelia County
24175 MILLEN DR BLDG 2	AMELIA CT HVA	23002	37.39624	-78.1441	R	Underservi	Amelia County
12401 FOWLKES BRIDGE RD	AMELIA CT HVA	23002	37.39642	-78.1249	R	Underservi	Amelia County
12261 CLEMENTOWN RD	AMELIA COUVA	23002	37.39683	-78.0618	R	Underservi	Amelia County
22420 GENITO RD	AMELIA CT HVA	23002	37.39722	-78.1066	R	Underservi	Amelia County
12375 FOWLKES BRIDGE RD	AMELIA CT HVA	23002	37.39728	-78.1234	R	Underservi	Amelia County
12401 N LODORE RD BLDG 2	AMELIA CT HVA	23002	37.39728	-77.9477	R	Unserved	Amelia County
22220 GENITO RD BLDG 2	AMELIA CT HVA	23002	37.39736	-78.1001	R	Underservi	Amelia County
12535 FOWLKES BRIDGE RD	AMELIA CT HVA	23002	37.39772	-78.1261	R	Underservi	Amelia County
22220 GENITO RD	AMELIA CT HVA	23002	37.39821	-78.1005	R	Underservi	Amelia County
22234 GENITO RD	AMELIA CT HVA	23002	37.3984	-78.1011	R	Underservi	Amelia County
22110 GENITO RD	AMELIA CT HVA	23002	37.3988	-78.0951	Non-R	Underservi	Amelia County
12575 FOWLKES BRIDGE RD	AMELIA CT HVA	23002	37.39901	-78.1253	R	Underservi	Amelia County
22020 GENITO RD	AMELIA CT HVA	23002	37.39927	-78.0931	R	Underservi	Amelia County
12630 SHADY LN	AMELIA CT HVA	23002	37.39948	-78.1127	R	Underservi	Amelia County
12685 SHADY LN	AMELIA CT HVA	23002	37.39976	-78.1083	R	Underservi	Amelia County
12631 FOWLKES BRIDGE RD	AMELIA CT HVA	23002	37.39991	-78.126	R	Underservi	Amelia County
21959 GENITO RD	AMELIA CT HVA	23002	37.40003	-78.0893	R	Underservi	Amelia County
12750 SHADY LN	AMELIA CT HVA	23002	37.40008	-78.1128	R	Underservi	Amelia County
21970 GENITO RD	AMELIA CT HVA	23002	37.40054	-78.0924	R	Underservi	Amelia County
13720 LODORE RD BLDG 2	AMELIA CT HVA	23002	37.40065	-77.9267	R	Unserved	Amelia County
12700 SHADY LN	AMELIA CT HVA	23002	37.4008	-78.1124	R	Underservi	Amelia County
9400 BEVILS BRIDGE RD BLDG 2	AMELIA CT HVA	23002	37.40095	-78.1259	R	Underservi	Amelia County
12681 SHADY LN	AMELIA CT HVA	23002	37.40103	-78.1087	R	Underservi	Amelia County
12681 FOWLKES BRIDGE RD	AMELIA CT HVA	23002	37.40114	-78.1243	R	Underservi	Amelia County
12750 SHADY LN BLDG 2	AMELIA CT HVA	23002	37.40126	-78.1162	R	Underservi	Amelia County
12734 REED ROCK RD	AMELIA COUVA	23002	37.40134	-78.19	R	Unserved	Amelia County
12721 SHADY LN	AMELIA COUVA	23002	37.40147	-78.1114	R	Underservi	Amelia County
12712 SHADY LN	AMELIA CT HVA	23002	37.40153	-78.1129	R	Underservi	Amelia County
12831 FOWLKES BRIDGE RD	AMELIA CT HVA	23002	37.40184	-78.1258	R	Underservi	Amelia County
21900 GENITO RD	AMELIA CT HVA	23002	37.40204	-78.0913	R	Underservi	Amelia County
21880 GENITO RD	AMELIA CT HVA	23002	37.40233	-78.0921	R	Underservi	Amelia County
21900 GENITO RD BLDG 2	AMELIA CT HVA	23002	37.40258	-78.0909	R	Underservi	Amelia County
12851 FOWLKES BRIDGE RD	AMELIA CT HVA	23002	37.40283	-78.1244	R	Underservi	Amelia County

21440 SADDLECREEK DR	AMELIA CT HVA	23002	37.40299	-78.0855	R	Underservi	Amelia County
12901 FOWLKES BRIDGE RD	AMELIA CT HVA	23002	37.40356	-78.1268	R	Underservi	Amelia County
21760 GENITO RD	AMELIA CT HVA	23002	37.40559	-78.09	R	Underservi	Amelia County
12861 SHADY LN	AMELIA CT HVA	23002	37.40623	-78.1043	R	Unserved	Amelia County
12901 SHADY LN	AMELIA CT HVA	23002	37.4065	-78.1097	R	Underservi	Amelia County
17050 Egglestetton Rd	AMELIA COU VA	23002	37.40699	-77.9974	B	Unserved	Amelia County
13150 N LODORE RD	AMELIA COU VA	23002	37.40722	-77.9763	R	Underservi	Amelia County
13160 CLEMENTOWN RD	AMELIA CT HVA	23002	37.40728	-78.0736	R	Underservi	Amelia County
12861 SHADY LN BLDG 2	AMELIA CT HVA	23002	37.40752	-78.1085	B	Underservi	Amelia County
13230 DYKELAND RD	AMELIA CT HVA	23002	37.40789	-77.9098	R	Underservi	Amelia County
13544 DYKELAND RD BLDG 2	AMELIA CT HVA	23002	37.40812	-77.9211	R	Underservi	Amelia County
13510 DYKELAND RD	AMELIA CT HVA	23002	37.40842	-77.9183	R	Underservi	Amelia County
13502 DYKELAND RD	AMELIA CT HVA	23002	37.40871	-77.9162	R	Underservi	Amelia County
13182 DYKELAND TER	AMELIA COU VA	23002	37.40871	-77.9073	R	Underservi	Amelia County
13488 DYKELAND RD	AMELIA CT HVA	23002	37.40882	-77.9152	R	Underservi	Amelia County
13240 FOWLKES BRIDGE RD	AMELIA CT HVA	23002	37.40914	-78.1279	R	Underservi	Amelia County
21600 GENITO RD	AMELIA CT HVA	23002	37.40949	-78.0886	R	Underservi	Amelia County
13261 DYKELAND RD BLDG 2	AMELIA CT HVA	23002	37.40959	-77.9064	R	Underservi	Amelia County
13562 DYKELAND RD	AMELIA COU VA	23002	37.40984	-77.9197	R	Underservi	Amelia County
13520 DYKELAND RD BLDG 2	AMELIA CT HVA	23002	37.40998	-77.9196	R	Underservi	Amelia County
13360 DYKELAND RD	AMELIA CT HVA	23002	37.41101	-77.9118	R	Underservi	Amelia County
13390 BENT CREEK RD	AMELIA CT HVA	23002	37.41121	-78.0963	R	Underservi	Amelia County
13130 BENT CREEK RD	AMELIA COU VA	23002	37.41138	-78.0877	R	Underservi	Amelia County
13341 HAW BRANCH LN	AMELIA COU VA	23002	37.41194	-78.0497	R	Unserved	Amelia County
13410 REED ROCK RD	AMELIA CT HVA	23002	37.41241	-78.1789	R	Unserved	Amelia County
13712 DYKELAND RD	AMELIA COU VA	23002	37.41256	-77.9269	B	Underservi	Amelia County
13610 DYKELAND RD	AMELIA COU VA	23002	37.41284	-77.9234	R	Underservi	Amelia County
13570 DYKELAND RD	AMELIA COU VA	23002	37.41292	-77.9221	R	Underservi	Amelia County
13822 HAW BRANCH LN	AMELIA CT HVA	23002	37.41327	-78.0421	R	Unserved	Amelia County
13400 BENT CREEK RD	AMELIA COU VA	23002	37.41371	-78.0952	R	Underservi	Amelia County
13301 BENT CREEK RD	AMELIA CT HVA	23002	37.4139	-78.0919	R	Underservi	Amelia County
13580 FOWLKES BRIDGE RD	AMELIA COU VA	23002	37.41416	-78.1356	R	Unserved	Amelia County
13555 FOWLKES BRIDGE RD	AMELIA CT HVA	23002	37.41454	-78.1327	R	Unserved	Amelia County
13355 BENT CREEK RD	AMELIA CT HVA	23002	37.41462	-78.0938	R	Underservi	Amelia County

26620 STONEY POINT RD	AMELIA CT HVA	23002	37.41631	-78.1872	R	Unserved	Amelia County
13601 CLEMENTOWN RD	AMELIA CT HVA	23002	37.41696	-78.0703	R	Underservi	Amelia County
10171 MATTOAX LN	AMELIA COUVA	23002	37.41918	-77.8656	R	Underservi	Amelia County
20821 GENITO RD	AMELIA CT HVA	23002	37.41956	-78.0722	R	Underservi	Amelia County
13916 WILKERSON LN	AMELIA COUVA	23002	37.41962	-78.0917	R	Underservi	Amelia County
10700 MATTOAX LN	AMELIA CT HVA	23002	37.42012	-77.8624	R	Underservi	Amelia County
13900 CLEMENTOWN RD	AMELIA CT HVA	23002	37.42043	-78.079	R	Underservi	Amelia County
20651 GENITO RD	AMELIA CT HVA	23002	37.42063	-78.0681	R	Underservi	Amelia County
13944 LODORE RD	AMELIA COUVA	23002	37.42127	-77.9877	R	Unserved	Amelia County
10801 MATTOAX LN	AMELIA CT HVA	23002	37.42155	-77.8652	R	Underservi	Amelia County
14122 REED ROCK RD	AMELIA COUVA	23002	37.42157	-78.173	R	Unserved	Amelia County
10880 MATTOAX LN	AMELIA CT HVA	23002	37.42456	-77.8639	R	Underservi	Amelia County
14019 CLEMENTOWN RD	AMELIA COUVA	23002	37.42609	-78.0838	R	Underservi	Amelia County
11730 MATTOAX LN BLDG 2	AMELIA CT HVA	23002	37.42628	-77.8837	R	Underservi	Amelia County
11730 MATTOAX LN	AMELIA CT HVA	23002	37.42685	-77.8841	R	Underservi	Amelia County
11665 MATTOAX LN	AMELIA COUVA	23002	37.42707	-77.8843	R	Underservi	Amelia County
11675 MATTOAX LN	AMELIA COUVA	23002	37.42729	-77.8845	R	Underservi	Amelia County
11144 MATTOAX LN	AMELIA COUVA	23002	37.42804	-77.8706	R	Unserved	Amelia County
14310 CLEMENTOWN RD	AMELIA COUVA	23002	37.42806	-78.0811	R	Underservi	Amelia County
11140 MATTOAX LN BLDG 2	AMELIA CT HVA	23002	37.42831	-77.8718	R	Underservi	Amelia County
11250 MATTOAX LN	AMELIA CT HVA	23002	37.42844	-77.8745	R	Underservi	Amelia County
11140 MATTOAX LN	AMELIA CT HVA	23002	37.42878	-77.872	R	Underservi	Amelia County
14480 MEADE RD BLDG 2	AMELIA CT HVA	23002	37.42884	-77.9421	R	Unserved	Amelia County
14468 BENT CREEK RD	AMELIA COUVA	23002	37.4289	-78.105	R	Unserved	Amelia County
11400 MATTOAX LN	AMELIA CT HVA	23002	37.42896	-77.8778	R	Underservi	Amelia County
14421 GRUB HILL CHURCH RD BLDG	AMELIA CT HVA	23002	37.42914	-77.9567	R	Underservi	Amelia County
11300 MATTOAX LN	AMELIA CT HVA	23002	37.42967	-77.8749	R	Underservi	Amelia County
11302 MATTOAX LN	AMELIA CT HVA	23002	37.43181	-77.8732	R	Underservi	Amelia County
14951 GRANARY HILLS TER	AMELIA CT HVA	23002	37.4321	-77.8788	R	Underservi	Amelia County
20200 GENITO RD	AMELIA CT HVA	23002	37.43222	-78.061	R	Unserved	Amelia County
11731 GRANARY HILLS DR	AMELIA CT HVA	23002	37.43314	-77.8842	R	Unserved	Amelia County
9000 MOUNT ZION RD BLDG 2	JETERSVILLE VA	23083	37.4333	-78.1061	R	Unserved	Amelia County
14820 N LODORE RD	AMELIA COUVA	23002	37.43389	-78.0201	R	Underservi	Amelia County
14950 GRANARY HILLS TER	AMELIA CT HVA	23002	37.43437	-77.882	R	Underservi	Amelia County

11721 GRANARY HILLS DR	AMELIA CT HVA	23002	37.43475	-77.8835	R	Underservi	Amelia County
14764 GRUB HILL CHURCH RD	AMELIA COUVA	23002	37.43477	-77.963	R	Unserved	Amelia County
11951 GENITO RD	AMELIA CT HVA	23002	37.435	-77.8881	R	Underservi	Amelia County
14814 FOWLKES BRIDGE RD	AMELIA COUVA	23002	37.4356	-78.1599	R	Unserved	Amelia County
18601 GENITO RD	AMELIA COUVA	23002	37.43762	-78.0266	R	Underservi	Amelia County
11551 GRANARY HILLS DR	AMELIA CT HVA	23002	37.43827	-77.879	R	Unserved	Amelia County
11600 GRANARY HILLS DR	AMELIA CT HVA	23002	37.43873	-77.8815	R	Underservi	Amelia County
18420 GENITO RD	AMELIA CT HVA	23002	37.43939	-78.023	R	Underservi	Amelia County
13050 GENITO RD	AMELIA CT HVA	23002	37.43972	-77.9111	R	Underservi	Amelia County
13060 GENITO RD	AMELIA CT HVA	23002	37.44002	-77.9117	R	Underservi	Amelia County
11465 SPRINGHOUSE WAY	AMELIA CT HVA	23002	37.44055	-77.8772	R	Underservi	Amelia County
13090 GENITO RD	AMELIA CT HVA	23002	37.44078	-77.9125	R	Underservi	Amelia County
12500 GENITO RD	AMELIA CT HVA	23002	37.44093	-77.8959	R	Underservi	Amelia County
13110 GENITO RD	AMELIA CT HVA	23002	37.44103	-77.9131	R	Underservi	Amelia County
18201 GENITO RD	AMELIA CT HVA	23002	37.4412	-78.0176	R	Underservi	Amelia County
13231 GENITO RD	AMELIA CT HVA	23002	37.44128	-77.9166	R	Underservi	Amelia County
11411 SPRINGHOUSE WAY	AMELIA CT HVA	23002	37.44135	-77.8755	R	Underservi	Amelia County
13340 GENITO RD	AMELIA CT HVA	23002	37.44178	-77.9185	R	Underservi	Amelia County
15151 PLANTATION PKWY	AMELIA CT HVA	23002	37.44229	-77.8798	R	Unserved	Amelia County
18208 GENITO RD	AMELIA COUVA	23002	37.44251	-78.0189	R	Underservi	Amelia County
11371 SPRINGHOUSE WAY	AMELIA CT HVA	23002	37.44279	-77.8743	R	Underservi	Amelia County
18998 GENITO RD	AMELIA COUVA	23002	37.44326	-78.0182	R	Underservi	Amelia County
11361 SPRINGHOUSE WAY	AMELIA CT HVA	23002	37.44335	-77.8751	R	Underservi	Amelia County
11380 SPRINGHOUSE WAY	AMELIA CT HVA	23002	37.44344	-77.8764	R	Underservi	Amelia County
14700 DYKELAND RD BLDG 2	AMELIA CT HVA	23002	37.44364	-77.9345	B	Underservi	Amelia County
11370 SPRINGHOUSE WAY	AMELIA CT HVA	23002	37.44366	-77.8758	R	Underservi	Amelia County
13641 GENITO RD	AMELIA CT HVA	23002	37.44378	-77.9243	R	Underservi	Amelia County
13623 GENITO RD	AMELIA CT HVA	23002	37.44406	-77.9236	R	Underservi	Amelia County
13621 GENITO RD	AMELIA CT HVA	23002	37.44446	-77.9238	R	Underservi	Amelia County
15420 KENNONS LN	AMELIA CT HVA	23002	37.44516	-77.918	R	Underservi	Amelia County
15341 SPRING BRANCH LN	AMELIA CT HVA	23002	37.44546	-77.9983	R	Underservi	Amelia County
15432 KENNONS LN	AMELIA COUVA	23002	37.44562	-77.9162	R	Unserved	Amelia County
13600 GENITO RD	AMELIA CT HVA	23002	37.44603	-77.9227	R	Underservi	Amelia County
16177 DOLITTLE LN	AMELIA COUVA	23002	37.44692	-78.0404	B	Unserved	Amelia County

12558 GENITO RD BLDG 2	AMELIA CT HVA	23002	37.44694	-77.8976	R	Unserved	Amelia County
15545 WRIGHT RD	AMELIA CT HVA	23002	37.44724	-77.8704	R	Unserved	Amelia County
11401 GENITO RD	AMELIA CT HVA	23002	37.44758	-77.8769	R	Underserved	Amelia County
11240 HOWARD RD	AMELIA CT HVA	23002	37.44768	-77.8744	R	Underserved	Amelia County
17232 GENITO RD BLDG 2	AMELIA CT HVA	23002	37.44842	-77.9989	R	Underserved	Amelia County
15620 KENNONS LN	AMELIA CT HVA	23002	37.44892	-77.9183	R	Underserved	Amelia County
15620 S GILES RD	AMELIA CT HVA	23002	37.4492	-78.0094	R	Underserved	Amelia County
15806 REDMORE LN	AMELIA COU VA	23002	37.45032	-77.9964	B	Unserved	Amelia County
15750 KENNONS LN	AMELIA CT HVA	23002	37.45104	-77.9191	R	Underserved	Amelia County
15842 S GILES RD	AMELIA CT HVA	23002	37.45324	-78.0087	R	Underserved	Amelia County
15934 LODGE CT	AMELIA COU VA	23002	37.45339	-77.9507	R	Underserved	Amelia County
16011 LODGE CT	AMELIA COU VA	23002	37.45489	-77.9491	R	Underserved	Amelia County
16340 GENITO RD	AMELIA COU VA	23002	37.45507	-77.9825	R	Unserved	Amelia County
16051 ARCHERS CREEK LN	AMELIA CT HVA	23002	37.4566	-77.9352	R	Unserved	Amelia County
16166 ARCHERS CREEK LN	AMELIA COU VA	23002	37.45718	-77.936	R	Unserved	Amelia County
16296 DOLITTLE LN	AMELIA COU VA	23002	37.46118	-78.0416	R	Unserved	Amelia County
16430 ROYALTON RD	AMELIA CT HVA	23002	37.46335	-77.9702	R	Underserved	Amelia County
16692 ROCKY BRANCH LN	AMELIA COU VA	23002	37.46386	-77.9404	R	Unserved	Amelia County
16500 RED LODGE LN	AMELIA CT HVA	23002	37.46585	-77.9652	R	Underserved	Amelia County
356 RED LODGE LN	AMELIA COU VA	23002	37.46694	-77.9609	R	Unserved	Amelia County
16821 ROYALTON RD	AMELIA CT HVA	23002	37.4681	-77.9653	R	Underserved	Amelia County
16810 RED LODGE LN	AMELIA CT HVA	23002	37.46865	-77.9585	R	Underserved	Amelia County
16831 ROYALTON RD	AMELIA CT HVA	23002	37.46889	-77.9652	R	Underserved	Amelia County
16821 RED LODGE LN BLDG 2	AMELIA CT HVA	23002	37.46909	-77.9568	R	Underserved	Amelia County
16821 RED LODGE LN	AMELIA CT HVA	23002	37.4691	-77.9575	R	Underserved	Amelia County
16364 KENNONS LN	AMELIA COU VA	23002	37.46952	-77.9076	R	Unserved	Amelia County
16861 ROYALTON RD	AMELIA CT HVA	23002	37.46969	-77.9658	R	Underserved	Amelia County
16941 ROYALTON RD	AMELIA CT HVA	23002	37.47096	-77.9653	R	Underserved	Amelia County
17031 ROYALTON RD	AMELIA CT HVA	23002	37.47228	-77.966	R	Underserved	Amelia County
17101 ROYALTON RD	AMELIA CT HVA	23002	37.47303	-77.9655	R	Underserved	Amelia County
17117 BRACKETS BEND LN	AMELIA CT HVA	23002	37.47481	-78.0034	R	Unserved	Amelia County